

REGULAR SESSION
March 15, 2021

- 1) BE IT REMEMBERED** that the Board of Franklin County Commissioners met in Regular Session at the Franklin County Annex in Winchester, Tennessee, on March 15, 2021. Chairman David Alexander presided and called the meeting to order at 7:00 pm. Sherriff Tim Fuller led everyone in pledging allegiance to the flag. Commissioner Carolyn Wiseman gave the invocation. Deputy Clerk Jennifer Stines recorded the minutes.

ROLL CALL:

Adam Casey
Carolyn Wiseman
Scottie Riddle
Dale Schultz
Greg King
Eddie Clark
Johnny Hughes
Helen Stapleton
Barbara Finney
Doug Goodman
David Eldridge
Angie Fuller
Glenn Summers
Gene Snead
Lydia Curtis Johnson

PRESENT (15)

ABSENT (0)

A QUORUM WAS DECLARED

****** CHAIRMAN DAVID ALEXANDER ADDRESSED THE COUNTY COMMISSION AND ASKED IF ANYONE WOULD BE OPPOSED TO DOING ELECTIONS/APPOINTMENTS**

- a) Appointment of County Commissioner District 8 Seat B**

No one Objected

RULES SUSPENDED TO DO ELECTION OF COMMISIONER

GLENN SUMMERS NOMINTAED DAVID KELLEY FOR DISTRICT 8 SEAT B COUNTY COMMISSION, GREG KING SECOND THE MOTION; APPROVED BY VOICE VOTE 15/0 ALL AYES – DAVID KELLEY WAS THEN SWORN IN BY MAYOR DAVID ALEXANDER AND ATTENDED THE MEETING AS COUNTY COMMISSIONEER FOR DISTRICT 8 SEAT

B ****

2) PUBLIC HEARING:

- a) Rezoning from R-1, Single Family Residential to A, Agricultural, 2nd Civil District Heatherwood Subdivision – Applicant Stephanie Loper
The Planning Commission is requesting the rezoning be denied
For the rezoning – Stephanie Loper was absent from the meeting
Against the rezoning – Mr. Tice spoke
MOTION BY FULLER TO DENY THE REZONING, SECOND BY RIDDLE; DENIED ALL AYES IN VOICE VOTE 16/0
- b) Rezoning from A, Agricultural to R-1, Single Family Residential, 2nd Civil District Hopkins Road and Mingo Road – Applicant Pam Peck, Agent for Joseph Denby and Ephriam Gammada
For the rezoning – Pam Peck spoke for Joseph Denby, who was absent from the meeting
Against the rezoning – Sam Penny-Citizen, Daryl Sweeton-Citizen, Jim Bowman-Citizen, Cassie Gulley-Citizen
MOTION BY KING TO DENY THE REZONING, SECOND BY RIDDLE; DENIED- ALL AYES, ROLL CALL VOTE 16/0
- c) Rezoning from R-2, General Residential to A, Agricultural 8th Civil District- AEDC Road and Buckner Lane. Applicant – Carl Morris, Agent for Sam Pierce
No one spoke against the rezoning
MOTION BY FINNEY TO APPROVE THE REZONING; SECOND BY JOHNSON, ALL AYES, VOICE VOTE 16/0

3) APPROVAL OF MINUTES:

- a) Regular Called Session – January 19, 2021 Book 38, Pages 1-77
MOTION BY KING TO RECEIVE AND FILE THE MINUTES AS RECORDED, SECOND BY RIDDLE, ALL AYES; APPROVED BY VOICE VOTE 16/0

4) REPORT OF THE FINANCE DIRECTOR:

- a) Report of Revenues and Expenditures (December 2020 & January 2021)
MOTION BY FINNEY TO RECEIVE AND FILE THE REPORT OF THE FINANCE DIRECTOR, SECOND BY KING, ALL AYES; APPROVED BY VOICE VOTE 16/0

5) RECOMMENDATIONS/COMMUNICATIONS:

- a) Director of Schools – Stanley Bean
- b) Matthew BoBo – Gave the Jail Update
- c) Andrea Smith spoke on behalf of The Property Assessor- Requesting moving funds- needing a field appraiser hired & a consultant
MOTION BY KING TO APPROVE, SECOND BY GOODMAN; APPROVED ALL AYES VOICE VOTE 16/0

- d) Luke McCurry-Highway Commission-See handout
MOTION BY SCHULTZ TO APPROVE, SECOND BY RIDDLE; APPROVED ALL AYES BY VOICE VOTE 16/0

6) COMMITTEE/DEPARTMENT REPORTS:

- a) Trustee's Interest Earned analysis & Comparison (December 2020 & January 2021)
MOTION TO RECEIVE & FILE BY KING, SECOND BY HUGHES; ALL AYES, APPROVED BY VOICE VOTE 16/0
- b) Local Option Sales Tax Analysis & Comparison (December 2020 & January 2021)
MOTION TO RECEIVE & FILE BY KING, SECOND BY HUGHES; ALL AYES, APPROVED BY VOICE VOTE 16/0
- c) Finance Committee Minutes (March 2, 2021)
MOTION TO RECEIVE & FILE BY KING, SECOND BY HUGHES; ALL AYES, APPROVED BY VOICE VOTE 16/0
- d) Legislative Committee Minutes (March 2, 2021)
MOTION TO RECEIVE & FILE BY KING, SECOND BY HUGHES; ALL AYES, APPROVED BY VOICE VOTE 16/0
- e) Department Quarterly/Annual Reports
 - 1) 2ND Quarter Financial Reports All Departments
MOTION TO RECEIVE & FILE BY KING, SECOND BY HUGHES; ALL AYES, APPROVED BY VOICE VOTE 16/0

7) OLD BUSINESS: FFCRA ACT- WAS TABLED AT THE JANUARY 19, 2021 MEETING AND TO BE DISCUSSED AT THE MARCH 15, 2021 MEETING

*****THE COUNTY HAD EXTENDED THE COVID PAY UNTIL THE MARCH MEETING AT WHICH TIME IT HAS LAPSED AND THE COUNTY WILL JUST DEFER TO THE CURRENT FEDERAL LAW GUIDELINES.**

MOTION BY KING TO APPROVE, SECOND BY CASEY; APPROVED ALL AYES BY VOICE VOTE 16/0

*****MOTION BY KING TO REIMBURSE COUNTY EMERGENCY SERVICES STAFF & FIRST RESPONDER'S THEIR LEAVE UTILIZED, OR COVID PAY NOT RECEIVED UP TO 80 HOURS THAT WAS OPTIONAL UNDER THE CARES ACT, BEGINNING MARCH 1, 2020. THUS TREATING ALL EMPLOYEES THE SAME IN REGARD TO THE LEAVE ELIGIBILITY. THE COST WILL BE ROUGHLY \$20,000.00 OR LESS; SECOND BY SNEAD; APPROVED ALL AYES IN ROLL CALL VOTE 16/0**

8) NEW BUSINESS/RESOLUTIONS:

******CHAIRMAN ALEXANDER ASKED TO SUSPEND THE RULES TO BRING RESOLUTION 3aa-0321 FROM THE FLOOR, MOTION TO APPROVE BY WISEMAN, SECOND BY FULLER; APPROVED BY ALL AYES, VOICE VOTE 16/0**

aa) Resolution 3aa-0321 Opposing Proposed State Legislation to Modify Health Care Facilities Certificate of need Requirements and to Oppose Allowing the Health Services and Development Agency to Expire-Cliff Wilson spoke about the Resolution

MOTION BY FULLER TO APPROVE RESOLUTION 3aa-0321, SECOND BY WISEMAN; APPROVED IN ROLL CALL VOTE 16/0- WISEMAN AND FINNEY SPONSORED THE RESOLUTION

a) Resolution 3a-0321 Amending the Franklin County Board of Education General Purpose School Budget of Franklin County, Tennessee for the Fiscal Year Ending June 30, 2021

MOTION BY WISEMAN TO APPROVE RESOLUTION 3a-0321, SECOND BY RIDDLE; APPROVED BY VOICE VOTE 16/0

b) Resolution 3b-0321 Amending The Franklin County Board of Education General Purpose School Budget of Franklin County, Tennessee for the Fiscal Year Ending June 30, 2021

MOTION BY WISEMAN TO APPROVE REAOLUTION 3b-0321, SECOND BY RIDDLE; APPROVED BY VOICE VOTE 16/0

c) Resolution 3c-0321 Amending The Drug Control Fund Budget of Franklin County, Tennessee for the Fiscal Year Ending June 30, 2021

MOTION BY CLARK TO APPROVE RESOLUTION 3c-0321, SECOND BY KING; APPROVED BY ROLL CALL VOTE 16/0

d) Resolution 3d-0321 Amending The County General Fund Budget of Franklin County, Tennessee for the Fiscal Year Ending June 30, 2021- Jail Construction Project Funds are coming from the Sheriff's Budget

KING ASKED MATTHEW BOBO WHAT THIS MONEY WAS FOR-IT IS FOR THE CORNERSTONE CONTRACT EXTENSION & SSC CONTRACT EXTENSION/CASEY SAID THIS HAS TO BE IT, NO MORE MONEY/FULLER AND RIDDLE CALL THE QUESTION

MOTION BY SNEAD TO APPROVE RESOLUTION 3d-0321, SECOND BY RIDDLE; APPROVED BY ROLL CALL VOTE/ 12-AYES 4-NAYS

ADAM CASEY – NAY

CAROLYN WISEMAN – AYE

SCOTTIE RIDDLE – AYE

DALE SCHULTZ-NAY

GREG KING – NAY

EDDIE CLARK – AYE

JOHNNY HUGHES – AYE

HELEN STAPLETON – AYE

BARBARA FINNEY – AYE

DOUG GOODMAN – AYE

DAVID ELDRIDGE – NAY

ANGIE FULLER- AYE
GLENN SUMMERS – AYE
DAVID KELLEY – AYE
GENE SNEAD – AYE
LYDIA CURTIS JOHNSON – AYE

- e) Resolution 3e-0321 Amending The County General Fund Budget of Franklin County, Tennessee for the Fiscal Year Ending June 30, 2021
MOTION BY FINNEY TO APPROVE RESOLUTION 3e-0321, SECOND BY GOODMAN; APPROVED BY ROLL CALL VOTE 16/0
- f) Resolution 3f-0321 To Request Unclaimed balance of Accounts Remitted to State Treasurer Under Unclaimed Property Act
MOTION BY KING TO APPROVE RESOLUTION 3f-0321, SECOND BY RIDDLE; APPROVED BY VOICE VOTE ALL AYES 16/0
- g) Resolution 3g-0321 To Affirm Compliance With Federal Title VI Regulations
MOTION BY CLARK TO APPROVE RESOLUTION 3g-0321, SECOND BY RIDDLE; APPROVED BY VOICE VOTE ALL AYES 16/0
- h) Resolution 3h-0321 Annual Review of Debt Management Policies & Cash Flow Statements of Franklin County, Tennessee
MOTION BY KING TO APPROVE RESOLUTION 3h-0321, SECOND BY FINNEY; APPROVED BY VOICE VOTE ALL AYES 16/0
- i) Resolution 3i-0321 Authorizing Submission of an application for an EMA Performance Grant for FY 2021-2022 for the Tennessee Emergency Management Agency and Authorizing the Acceptance of said Grant
MOTION BY CLARK TO AUTHORIZE RESOLUTION 3i-0321, SECOND BY STAPLETON; APPROVED BY VOICE VOTE ALL AYES 16/0
- j) Resolution 3j-0321 Authorizing Submission of an application for a Homeland Security Grant for FY 2021-2022 from the Tennessee Emergency Management Agency and authorizing the acceptance of said Grant
MOTION BY RIDDLE TO AUTHORIZE RESOLUTION 3j-0321, SECOND BY FULLER; APPROVED BY VOICE VOTE ALL AYES 16/0
- k) Resolution 3k-0321 Franklin County Beer Board requiring Applicants for Beer Permit to complete Responsible Service Class
MOTION BY CLARK TO APPROVE RESOLUTION 3k-0321, SECOND BY KING; APPROVED BY VOICE VOTE 16/0
- l) Resolution 3l-0321 To Approve The Franklin County Road List 2021
MOTION BY KING TO APPROVE RESOLUTION 3l-0321, SECOND BY HUGHES; APPROVED ALL AYES BY VOICE VOTE 16/0
- m) Resolution 3m-0321 Authorizing The Franklin County Highway Department to execute a Quit Claim Conveying Certain Property To Thomas K. Redmon and wife, Loraine Y. Redmon
MOTION BY CLARK TO AUTHORIZE RESOLUTION 3m-0321, SECOND BY WISEMAN; APPROVED BY ROLL CALL VOTE ALL AYES 16/0
- n) Resolution 3n-0321 To Approve an Addition to the Franklin County Road List-Privet Court

- MOTION BY KING TO APPROVE RESOLUTION 3n-0321, SECOND BY HUGHES; APPROVED ALL AYES BY VOICE VOTE 16/0**
- o) Resolution 3o-0321 To Approve road Deletion on the Franklin County Road List-Morris Road & add to the Private Road List
MOTION BY KING TO APPROVE RESOLUTION 3o-0321, SECOND BY HUGHES; APPROVED ALL AYES BY VOICE VOTE 16/0
- p) Resolution 3p-0321 To Approve A Road Change on the Franklin County Road List-Gardner Lane
MOTION BY KING TO APPROVE RESOLUTION 3p-0321, SECOND BY HUGHES; APPROVED ALL AYES BY VOICE VOTE 16/0
- q) To Approve Additions To The Franklin County Private Road List-Several
MOTION BY KING TO APPROVE RESOLUTION 3q-0321, SECOND BY HUGHES; APPROVED ALL AYES BY VOICE VOTE 16/0
- r) Resolution 3r-0321 To Approve Road Deletions on the Franklin County Road List-Paul Clark Lane & add to the Private Roads List
MOTION BY KING TO APPROVE RESOLUTION 3r-0321, SECOND BY HUGHES; APPROVED ALL AYES BY VOICE VOTE 16/0
- s) Resolution 3s-0321 Authorizing A Multiple Year Lease Purchase and Maintenance Agreement for the Franklin County Library/Konica Minolta
MOTION BY FINNEY TO APPROVE RESOLUTION 3s-0321, SECOND BY RIDDLE; APPROVED ALL AYES BY VOICE VOTE 16/0
- t) Resolution 3t-0321 Authorizing A Multiple Year Lease Purchase and Maintenance Agreement for the Franklin County Board of Education/Broadview School/Konica Minolta
MOTION BY FINNEY TO APPROVE RESOLUTION 3t-0321, SECOND BY RIDDLE; APPROVED ALL AYES BY VOICE VOTE 16/0
- u) Resolution 3u-0321 Authorizing a Multiple Year Lease Purchase and Maintenance Agreement for The Franklin County Board of Education/Northlake Elementary/Konica Minolta
MOTION BY FINNEY TO APPROVE RESOLUTION 3u-0321, SECOND BY RIDDLE; APPROVED ALL AYES BY VOICE VOTE 16/0
- v) Resolution 3v-0321 Authorizing A Multiple Year Lease Purchase and Maintenance Agreement for the Franklin County Agriculture Extension Agency/Konica Minolta
MOTION BY FINNEY TO APPROVE RESOLUTION 3v-0321, SECOND BY RIDDLE; APPROVED ALL AYES BY VOICE VOTE 16/0
- w) Approval of Emergency Communications Bond – Danny Smith
MOTION BY CLARK TO APPROVE BOND, SECOND BY KING; APPROVED ALL AYES BY VOICE VOTE 16/0

9) ELECTIONS/APPOINTMENTS:

- a) Appointment of New Commissioner District 8 Seat B-Done at the first of the meeting-Rules suspended- Commissioner appointed
- b) Agriculture Extension Service Board
Farm Woman District 4- Jami Hill-Oct 2022
Commissioner – Scottie Riddle- Oct 2022
Commissioner – Gene Snead – Oct 2022
Animal Control Board
Decherd Representative-Lindsey Ladd-Dec 2023
Estill Springs Citizen- Sally Osburn-Dec 2023
County Representative- Darbie Sizemore-Dec 2023
Beer Board
Ken Tucker -2024
Consolidated Communications Board
Director- Kathy Brazier -2024
Interlocal Solid Waste Regional Board
William Anderson -2026
Chamber of Commerce
Commissioner Representative – Gene Snead-No Set Term
Pavilion Board
Chamber Representative – Randy Nunley – 2024
Franklin County Library
Trustee -Lori Greer- June 2022 – To finish Term of Beverly Bright (Deceased)
Trustee – Carl Goodman – June 2022 – To finish Term of Kathy Bennett (resigned)
**MOTION BY KING TO APPROVE ALL APPOINTMENTS, SECOND BY FULLER;
APPROVED ALL AYES BY VOICE VOTE 16/0**
- c) Approval of (15) Applications for Notary Public
MOTION BY RIDDLE TO APPROVE THE NOTARY APPLICATIONS, SECOND BY STAPLETON; APPROVED BY ROLL CALL VOTE 16/0

**DETAIL ATTACHMENTS TO
COMMISSION MINUTES
ON FOLLOWING PAGES**

F.C. Planning & Zoning Department

NOTICE OF PUBLIC HEARING

In conformity with TCA-13-7-105, a public hearing will be held by the Franklin County Board of Commissioners on March 15, 2021 at 7:00 P.M. at the Franklin County Annex Building to consider the adoption of amendment(s) to the Zoning Map of Franklin County.

1. Rezoning from R-1, Single Family Residential to A, Agricultural. 2nd Civil District. Franklin County Property Map No. 63A, Group B, Parcel 1.00. Location – Parcel “D”, Heatherwood Subdivision, Ph I, on Mansford Road. Size – approximately 11.98 +/- acres. Applicant – Stephanie Loper.
2. Rezoning from A, Agricultural to R-1, Single Family Residential. 2nd Civil District. Franklin County Property Map No. 73, Parcel 44.03. Location – Hopkins Road and Mingo Road. Size – approximately 24.09 +/- acres. Applicant – Pam Peck, Agent for Joseph Denby and Ephriam Gammada.
3. ~~Rezoning from A, Agricultural to I, Industrial. 5th Civil District. Franklin County Property Map No. 104, Parcel 22.00 (Part). Location – Walnut Hill Road. Size – approximately 3.29 +/- acres. Applicant – Robert Yannayon, Agent for Katie Yannayon – (POSTPONED TO APRIL MEETING).~~
4. Rezoning from R-2, General Residential to A, Agricultural. 8th Civil District. Franklin County Property Map No. 36, Parcel 26.00 (Part). Location – AEDC Road and Buckner Lane. Size – approximately 12.84 +/- acres. Applicant – Carl Morris, Agent for Sam Pierce.

The proposed amendment(s) may be reviewed in the Planning/Zoning Department, Courthouse Basement Room 109, Winchester TN. All persons affected by the proposed amendment(s) are invited to appear in person or be represented by agent or petition for the purpose of expressing themselves in support of or in opposition to the rezoning and zoning text amendments.

This 18th day of February, 2021.

Janet Petrunich
Director/Building Commissioner
Franklin County Planning and Zoning Department
Winchester, TN 37398
Phone (931) 967-0981 Fax (931) 962-1462 E-mail at jpetrunich@franklincotn.us

Building Permits are required in Franklin County

Franklin County Planning & Zoning Department

Memo

March 1, 2021

To: Franklin County Board of Commissioners

From: Janet Petrunich, Director/Building Commissioner

Re: Rezoning for Stephanie Loper

THE FRANKLIN COUNTY REGIONAL PLANNING COMMISSION RECOMMENDS DENIAL TO REZONE THE FOLLOWING ITEM:

Item one (1.) on Notice of Public Hearing:

Rezoning from R-1, Single Family Residential to A, Agricultural. 2nd Civil District.
Franklin County Property Map No. 63A, Group B, Parcel 1.00. Location – Parcel “D”,
Heatherwood Subdivision, Ph I, on Mansford Road. Size – approximately 11.98 +/- acres.
Applicant – Stephanie Loper.

STAFF REPORT

Date: January 26, 2021
To: Franklin County Regional Planning Commission
From: Staff

General Information

Applicant: Stephanie Loper.

Status of Applicant: Property Owner.

Requested Action: Rezoning from R-1, Single Family Residential to A, Agricultural.

Purpose: To allow any Use Permitted in an A, Agricultural zoned district.

Existing Zoning: R-1, Single Family Residential.

Location: 2nd Civil District; Parcel 1.00, Franklin County, TN Property Map No. 63A, Group B, parcel "D" of Heatherwood Subdivision Phase I, located on TN Highway 476 (Mansford Road).

Size: Approximately 11.98 +/- acres.

Existing Land Use: Residential.

Surrounding Land Use and Zoning:

North – Residential, and R-1, Single Family Residential.

South – Open, Water Tower, Wooded, and A, Agricultural.

East – Residential, and R-1, Single Family Residential.

West – Residential, and R-1, Single Family Residential.

Applicable Regulations: Franklin County Zoning Resolution - Article VI, Section 1 (Page 36); Article X, Section 3 (Page 80); and Article XV (Page 117).

Specific Information

Previous Action: The property was zoned A, Agricultural with the Adoption of Zoning in 1974. The property was rezoned to R-1, Single Family Residential in 1986 by the Franklin County Board of Commissioners. The Heatherwood Subdivision Final Plat was signed by the Planning Commission Secretary for approval to record on September 24, 1986 and recorded by the Franklin County Register of Deeds on September 30, 1986. A corrected Final Plat was recorded on October 30, 1986.

- Access:** The subject property fronts TN Highway 476 for approximately 250'. TN Highway 476 is a State Highway with a 60' ROW and an asphalt surface. Internal access to the property is provided by an existing gravel drive.
- Utilities:** A six (6) inch water line runs along the west side of TN Highway 476. Potable water is provided by Winchester Utilities. Power is provided by the Duck River Electric Membership Corporation. Sanitary waste disposal is by utilizing a septic tank system.
- Fire Protection:** Fire protection service is provided by the Broadview Rural Volunteer Fire Department. There is a fire hydrant located approximately 344' north of the subject parcel on the east side of TN Highway 476.
- Other Public Services:** Police protection is provided by the Franklin County Sheriff's Department.
- Drainage/Flood:** Drainage is generalized to the southwest. There are no apparent low-lying or ponding areas on the site, according to the USGS Quad Map. The site is not in an identified FEMA flood hazard area per Map No. 47051C0130E .
- Site Characteristics:** The parcel is characterized as fairly level with an existing residence and several outbuildings.
- Area Characteristics:** The immediate area is characterized by a mix of wooded and residential (Heatherwood Subdivision and Evanswood Subdivision) activities. The general area is a mix of residential, wooded, agricultural and recreational activities associated with Tims Ford Lake.
- Planning Jurisdiction:** The site is located within the Franklin County Regional Planning Commission's jurisdiction.

Site Vist: 7-27-20

Other

After receiving a formal complaint and conducting a site visit, a phone call and detailed message was placed to the property owner on July 27, 2020 by the Building Commissioner, requesting information on what appeared to be several RV parking spaces (one of which was occupied by a camper) on the subject parcel. Due to no response from the property owner and another complaint received, a follow up letter was sent to the property owner on November 4, 2020. Stepanie Loper, property owner, personally appeared at the Planning and Zoning Department on December 14, 2020 to discuss the current and proposed uses of the subject parcel, requirements for vacating the Heatherwood Subdivision Plat, and the process for requesting a rezoning of the subject parcel.

Analysis

Staff recommends denial of the rezoning of the subject parcel from R-1, Single Family Residential to A, Agricultural as requested.

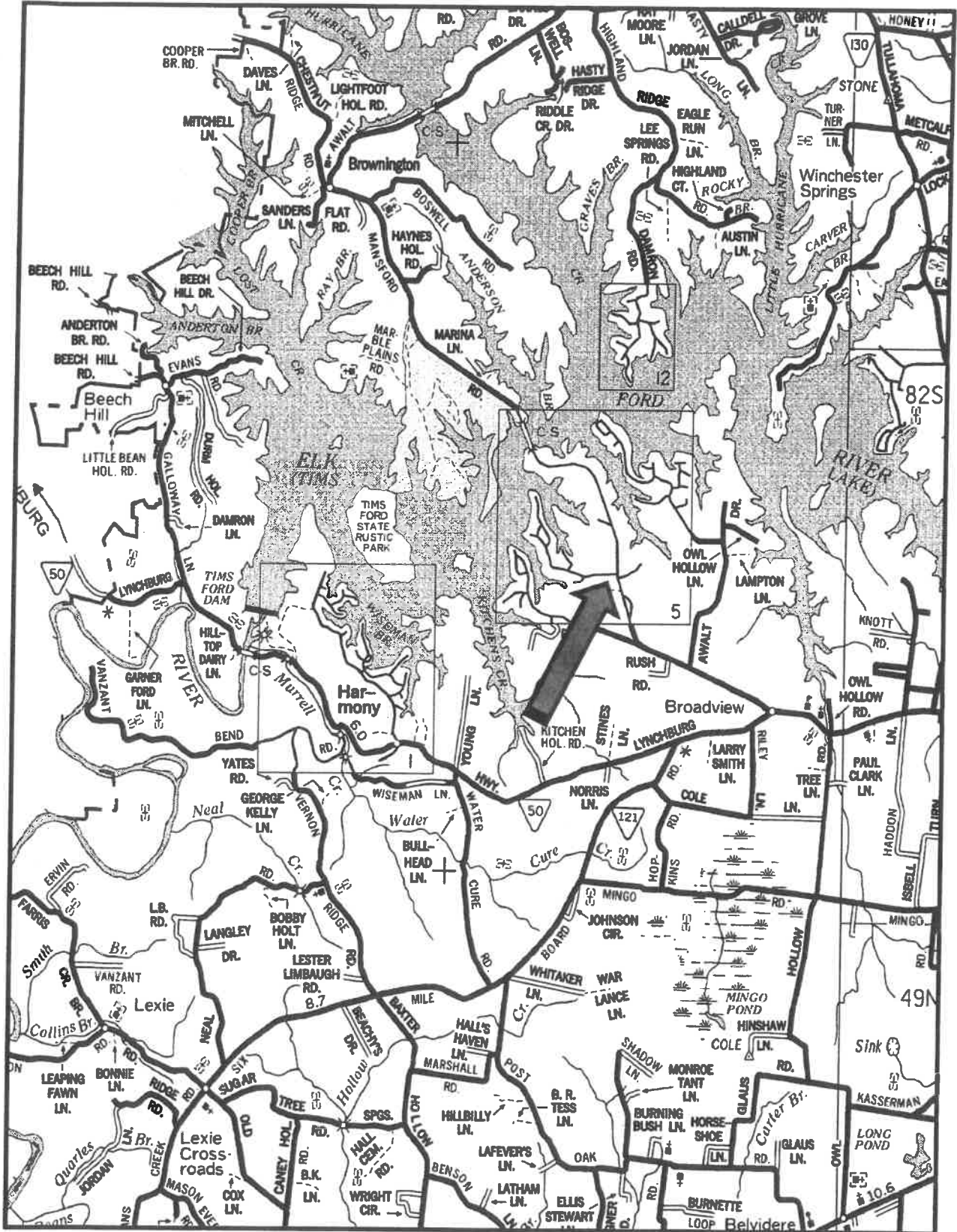
The subject parcel is shown to be Parcel "D" in Phase I of Heatherwood Subdivision, on the recorded plat. It is believed that individual property owners have an expectation of zoning protection of their continued R-1 residential use. Further, any approval of a change of zoning would allow uses on the subject parcel of Heatherwood Subdivision that would differ from the rest of the parcels located in Heatherwood Subdivision and are not consistent with the current R-1, Single Family Residential zoning of the Heatherwood Subdivision.

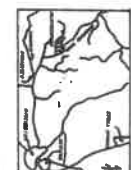
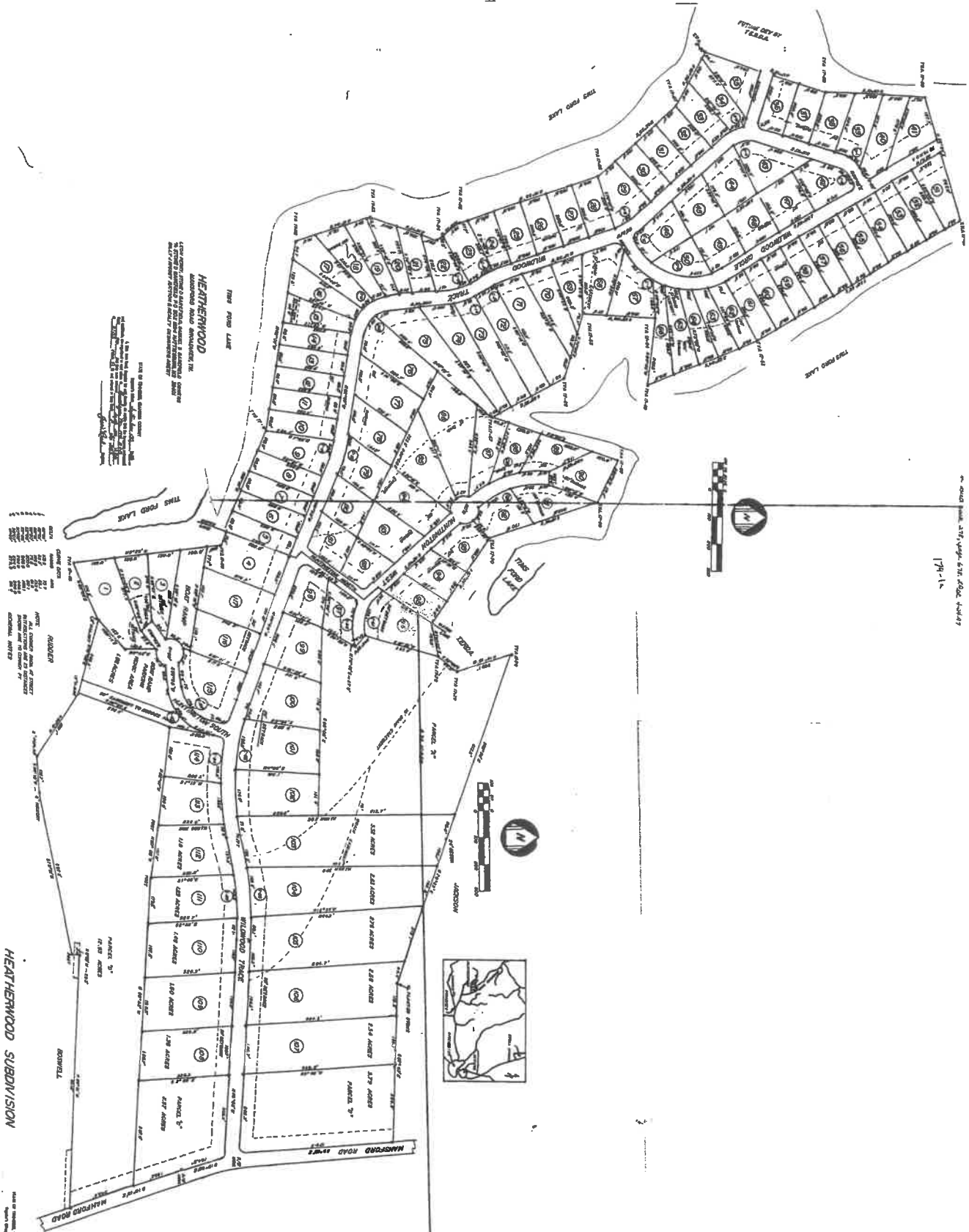
Attachments

1. General Location Map.
2. Heatherwood Subdivision Plat.
3. GIS View.

JP/cb

General Map – Stephanie Loper
Planning Commission – 1/21/2021





THIS SUBDIVISION IS BEING OFFERED FOR SALE BY THE DEVELOPER, AND THE BUYER SHALL BE RESPONSIBLE FOR OBTAINING ALL NECESSARY PERMITS AND APPROVALS FROM THE APPROPRIATE AGENCIES.

DATE OF SURVEY: 08/15/06
 SURVEYOR: [Signature]

THESE LOTS ARE BEING OFFERED FOR SALE BY THE DEVELOPER, AND THE BUYER SHALL BE RESPONSIBLE FOR OBTAINING ALL NECESSARY PERMITS AND APPROVALS FROM THE APPROPRIATE AGENCIES.

DATE OF SURVEY: 08/15/06
 SURVEYOR: [Signature]

HEATHERWOOD SUBDIVISION

DATE OF SURVEY: 08/15/06
 SURVEYOR: [Signature]

DATE OF SURVEY: 08/15/06
 SURVEYOR: [Signature]



HEATHERWOOD SUBDIVISION

DATE OF SURVEY: 08/15/06
 SURVEYOR: [Signature]

1. LOTS 54 THROUGH 111 FROM UNDIVIDED
 2. LOTS 52 THROUGH 53 FROM UNDIVIDED
 3. LOTS 50 THROUGH 51 FROM UNDIVIDED
 4. REMAINDER LOTS ARE TO BE 2.5 ACRE PARCELS

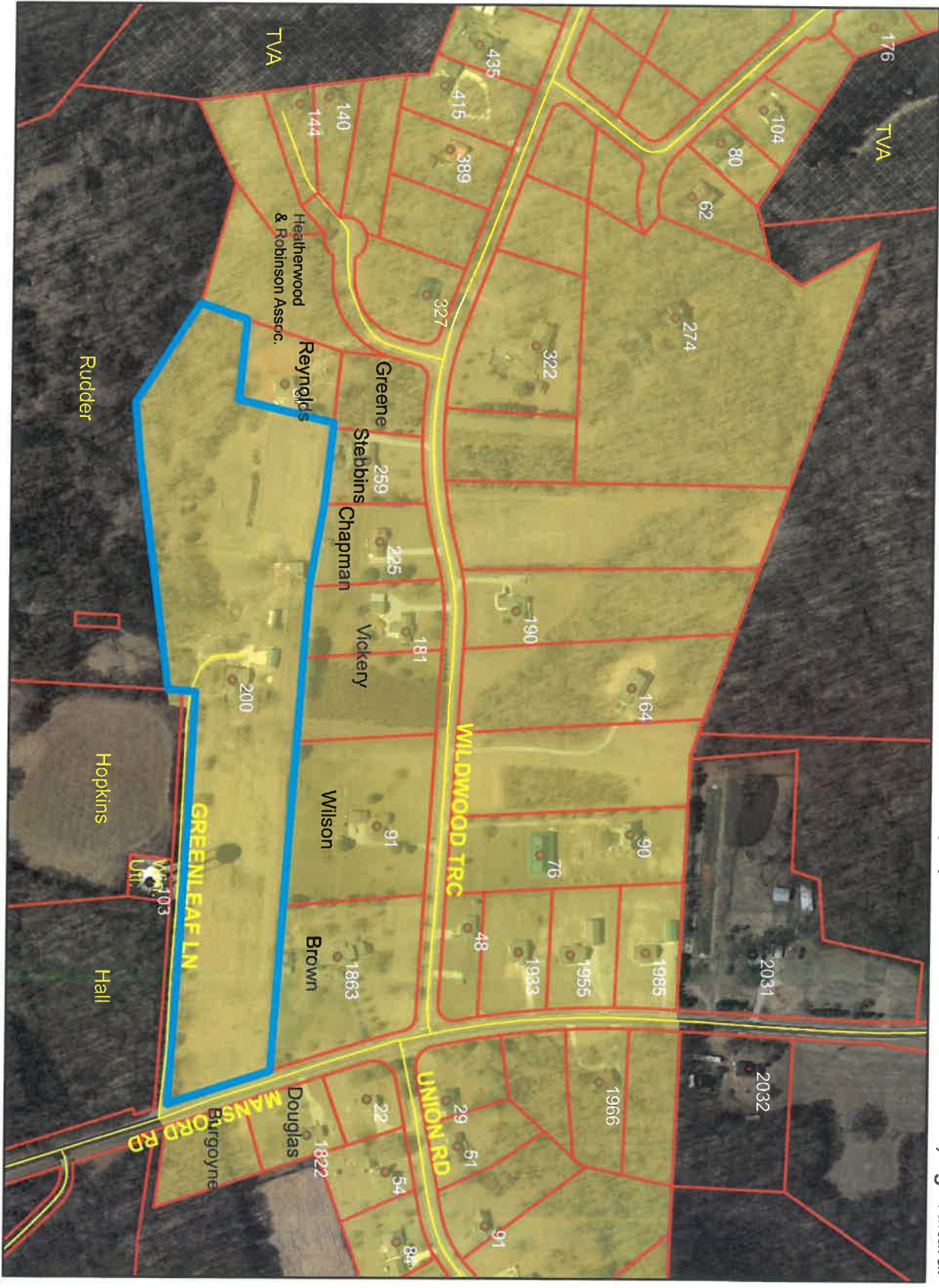
[Signatures and stamps]

Map Graded and as shown. Buyer shall be responsible for obtaining all necessary permits and approvals from the appropriate agencies.

DATE OF SURVEY: 08/15/06
 SURVEYOR: [Signature]

GIS View - Stephanie Loper
Map 63A-Group B, Parcel 1.00
Heatherwood Subdivision, Parcel "D"
Planning Commission - 1/26/2021

Zoning:
● R-1, Single Family Residential
Yellow hatched areas are Unzoned TVA Lands
All other properties shown are zoned A, Agricultural



The Franklin County Regional Planning Commission – January 26, 2021.

The Franklin County Regional Planning Commission met in a regular session on January 26, 2021 at 6:00 PM in the Franklin County Courthouse.

The members present were Chairman Dave Van Buskirk, Vice Secretary David James, Steve Dixon, Greg Houston, Helen Tinnerman, Jeremy Price and Michael Rudder. Also present was Planning and Zoning Director/Building Commissioner Janet Petrunich. A Visitors' List is attached.

Dave Van Buskirk addressed the audience, describing the procedures and protocol of the meeting.

The minutes for the October 27, 2020 meeting were approved as written by Dave Van Buskirk.

Janet Petrunich introduced Case No. 01-21; Rezoning; Applicant: Stephanie Loper, Property Owner. Location – 2nd Civil District; Parcel 1.00, Franklin County, TN Property Map No. 63A, Group B, Parcel "D" of Heatherwood Subdivision Phase I, located on TN Highway 476 (Mansford Road). Petrunich read the Staff Report and the returned adjoining property owner notices along with letters from neighboring properties. Dave Van Buskirk polled the board for questions or comments. Michael Rudder questioned as to the distinct zoning of the properties shown on the GIS View map included in the Staff Report. Petrunich offered that the yellow color coded properties were zoned R-1, Single Family Residential and the other properties shown were zoned A, Agricultural. There were no other questions from the board members. Van Buskirk polled the audience for questions. Attorney Jerre Hood who identified himself as representative for Ms. Loper, offered that Mr. Wright owned the farm many years ago, retired and sold it to developers and that they did a perimeter survey and laid out the lots in the subdivision; the parcels were not part of the subdivision; it refers to 117 lots in the subdivision; the parcels were not part of the subdivision and not bound by the subdivision regulations; this particular area has always been a farm, always had animals and is currently that way; the property owner wants to make it consistent with the historical use and its current use; they have the farm and have been on the property for years and years; that the pictures (Stephanie Loper shared pictures of the property with the board members) show that it is a nice place, that they keep it nice, it is what is called a Gentleman's Farm. Hood stated, "you know, people want to move out to the country but they don't want to live next to a farm, it's an active farm, you know if you don't want to live next to a farm, out in the country, then maybe you oughtta move someplace else, move into the middle of the subdivision somewhere or something. People always want to control the property next to them but they oughta own it if they're

gonna control it. This property has always been a farmland; always been used agricultural; has a barn and everything that goes with it, and we're asking that its use be rezoned to its current and historical use that has never been interrupted and be grandfathered in, but it needs to be consistent with its current use and that's what they want". Stephanie Loper, property owner, stated "and we've had animals on this farm since I bought it; we don't want a campground out of it, we did make a couple pads because my family come up from Florida, he comes down, their family comes down from Wisconsin and then they fight over the pad where their gonna get the plug, so I think that's what started this whole thing". Loper also offered that they did not have a pig farm; they have three pot belly pigs that are isolated to specific areas and fenced in; their turkey did get out of the electric fence and roam the neighborhood; the electric fence had been re-staked and the animals can no longer get out; farm has been there since the subdivision was built so what's the difference between now and twenty years ago when the subdivision was built; keep to ourselves; had twenty five baby goats that were killed by someone's dog; they improved area on their property where people from the subdivision walk; need to have this as agricultural not R-1 because then are we doing something illegal, don't want that, want everything to be on the up and up. Liz Nelson, President of the HOA and property owner in Heatherwood Subdivision, stated that she was a little concerned about the statement that Stephanie Loper made that "we don't want a campground", as they (Homeowners Association) had found a website called hipcamp.com of which Stephanie Loper had posted "Welcome to Greenleaf farm, we are excited to have you as our guest at our very quaint hobby farm where we garden, raise farm animals (pigs, dogs, cats, sheep, goats, chickens, ponies, turkey, ducks) that are happy and friendly. We offer 3 available RV sites that have 50 amp & 110 power, water and limited sewage disposal". Nelson offered that it sounded to her like they were going to have a campground. Nelson added that the neighborhood (Heatherwood Subdivision) was established in 1986 and at that time was made up of lots and parcels; it was zoned as residential at that time and was clear that the developer wanted that as residential and is something that our homeowners want; have over 100 lots and parcels in the subdivision and 1 has requested the zoning change; if it were allowed to be rezoned, the latitude that the owners would have completely violates the initial intent, as well as what the current lot owners want for this neighborhood; farm animals, mobile homes on the property, and even subdividing into lots are all allowed with this rezoning and all are against the restrictive covenants of our neighborhood; negatively impact property values; HOA owns adjoining lot to subject parcel, rezoning could negatively impact future development of such lot; ask that you honor our request and all the letters that are against it. Jeremy Price questioned Liz Nelson as to the name of the listing on hipcamp.com. Nelson offered that it was Greenleaf Farm RV Sites. Lola Eslick, property owner in Heatherwood Subdivision showed board members the site on her phone. Van Buskirk asked if anyone else in the audience wanted to comment, Loper

offered that she had a comment and stated, "What had happened with that hipcamp was, we had, like I thought let's do like a Granddaddy's Farm where the kids can come we have these pads there for my family and I thought lets open this up to something good, and then when I found out that it was not zoned properly to do that I shut it down, I took it off hipcamp, I deleted facebook, the page, got rid of it completely where we don't advertise, we can't have it, so I don't want to do something illegal but I also want to have where, lets switch gears, if I can't do this well can I have animals, can I have a farm can I do what it's always been done, so that's really what we want to do. I don't care about the campsites or whatever, if my family can stay great we not going to rent those out and make a campground out of three sites, not at all I can tell you that, but one thing I do want to mention, if this starting to mention back and forth what about in the covenant they're not supposed to rent their houses out to other people, well they're on VRBO all day long and there's are a lot of these folks in the subdivision that does that and I don't complain, I don't make a big stink of it, so what about that, they're gonna say you can't do this, well hold on then they can't do this, so I think it should be fair play. Van Buskirk agreed everyone should play fair however offered that the board's ruling, the deciding factor, would be based on the county zoning, not the private covenants of the subdivision. Loper stated "I just want to let you guys know that we're not going to have mobile homes in there, or campsites, just animals and we just want it to stay the way it was as a farm, and they all know it and it's been like that from day one, before they were even there, so that's the goal. Van Buskirk questioned Petrunich as to 1986 being the year the subdivision started. Petrunich offered that the property was originally a farm, and that in June of 1986 it was brought before the Planning Commission as a Preliminary Subdivision Plat Review for the development of a residential subdivision. Petrunich offered that the property was zoned A, Agricultural with the Adoption of Zoning in 1974, and that the property was rezoned later for the purpose of establishing an R-1, Single Family Residential zoned district allowing those specific uses; that there are differences between zoning and covenants, in that which the covenants are private agreements between the property owners; the property was rezoned by the County Commission to R-1, Single Family Residential for the purpose of a residential zoned district with the restrictions of Uses Permitted, Uses Permitted on Appeal, and Uses Prohibited for that zoning. Petrunich offered that while the current owner states they're not going to do a certain use if the property is rezoned, and that's great and that very well may be their intention, the problem is when you rezone the property it allows all these different things, different uses permitted. Petrunich pointed out that while Attorney Jerre Hood had stated that the larger parcels were not part of Heatherwood Subdivision, they were in fact shown as part of Heatherwood Subdivision on the recorded Final Plat, and it was stated in the Deed that Ms. Loper signed when she purchased the property, that it was part of Heatherwood Subdivision and subject to the Heatherwood Subdivision Covenants. Petrunich continued, that regardless of the

covenants, it was the R-1 zoning of a residential zoned subdivision that was of concern. Van Buskirk stated, "in this case we will give a recommendation to the County Commission the final step is up to the County Commission. The same with the Staff, this committee doesn't always agree, but we do follow the rules, that's number one that we have to do". Van Buskirk asked if anyone had any other comments. Lola Escllick commented that she was a residence of the subdivision, president for a number of years and served on the board in other positions prior to that for many years; have had issues with the animals that have been located on that farm; three little pot belly pigs in the road, that they were afraid were going to get run over; turkey found on property, was told he had been out prior to this, animal control was called and spoke with Stephanie and Carl; big pot belly pig walked into the subdivision thru many lots and the three little pigs were in people's yards rooting and those kind of things; so they had taken action to talk to the property owners and make them aware of the situations; she was never made aware about the baby goats that were killed or she would have tried to help figure out what was going on with that, had she been aware of it; that they knew that she was the president at the time, so they should have felt that they could have come to her about that; TN has a leash law; they have a leash law in their covenants, therefore they ask that everyone put their dogs on a leash, and they will try to report it if they are not doing that; she believed there was a dog that belonged to them, not sure if they have it anymore but that it had previously ran loose in the subdivision. Van Buskirk again offered clarification, that the zoning not the covenants governed the board's decision, and asked if there were any other comments from the audience. There were no other comments. Van Buskirk asked if there were any other comments or questions from the board. Michael Rudder stated, "so in 74 it was agricultural, 86 it was R-1 but apparently it's still been used as agricultural all this time, is that like on appeal or is that in violation, what's the status of that, the fact that it's been allowed does that have any bearing on how we would rule. Petrunich stated "just because we don't know something is happening on a property doesn't make it okay". Petrunich offered that the developer developed the property as R-1 Single Family Residential. Rudder questioned what the process was when the department discovers something. Petrunich responded, that it wasn't discovered by the Planning and Zoning Department, that the RV pads were brought to the attention of the department by E911- Addressing in that they were contacted by the property owner for addresses, and that E911 will contact the department if they think that someone is creating a mobile home park or campground. In that same time period the department received a complaint about campers on the Loper property. Because the department was not invited on the property by the property owner, they did a drive by and saw that there was a camper on the property. Loper offered that the reason for the extra address was to be able to receive Xfinity. Van Buskirk called for a motion. Jeremy Price made a comment to the property owner, "just for what it's worth, from my standpoint is, it doesn't look good when you come in here and say I'm not

using something for campers and then we're shown a site where you're renting them out, and then you say you shut it down the day of our meeting". Loper offered that the site was up for approximately three weeks; she found out it was not legal to do this and she deleted hipcamp and facebook; the purpose is not for a campground, it's for keeping it as a farm. Van Buskirk again called for a motion. Greg Houston made a motion to recommend for denial of the request to rezone from R-1, Single Family Residential to A, Agricultural based upon the Staff's Recommendation. David James seconded the motion. All voted aye with the exception of Michael Rudder who had not voted. Rudder suggested that it had been allowed to be used as agriculture and his concern was if it didn't get rezoned would they still be able to use it as agriculture; that is was allowed to be used as agriculture, we've allowed it for thirty four years after it was rezoned. Rudder also stated "I'm not so sure it should be rezoned because it does allow uses that are clearly incompatible, by the same token are they going to be allowed to continue to use it as they have been using it for how ever many decades, that's the (pause), if we don't rezone it then what now, are we going to make them sell their animals and bulldoze their barns, that's the struggle I have and I don't really (pause), it's hard for me to choose one way or the other because of that. I'm having a hard time reconciling the fact that we've allowed them to use it, okay allowed is maybe not the right word because we don't know, but we knew in July when this was discovered so to speak". Petrunich responded, they weren't aware of the agricultural use in July, they were aware of the camper being on the property in July. Petrunich read from a copy of a letter sent to Stephanie Loper from the Planning and Zoning Department, "Dear Madam, On July 27, 2020 I called and left a detailed message requesting a return call in regards to the use of what appeared to be several RV parking spaces on the above referenced property, which is currently zoned R-1, Single Family Residential. As to date I have not received a return call from you. Based upon a complaint and during the course of normal duties, it was noticed that there is currently one camper that appears to be occupied, located in one of the parking spaces. Mobile homes are a Use Prohibited in an R-1, Single Family Residential zoned district and therefore a violation of the currently adopted provisions of the Franklin County Zoning Resolution". Petrunich offered again that they were not invited onto the property by the property owner so they could only go by what they could see, and what they saw in July was a camper; after calling the owner in July they allowed a reasonable amount of time for the property owner to respond; when there was no response a letter was sent in November ; they came in on November 10th ; nothing was ever said about animals on the 10th, it was all about these RV spots; they keep saying that they're not in this subdivision, but they clearly are, it's an R-1 subdivision; as far as the agricultural use, there was nothing that they (Planning and Zoning Staff) saw or witnessed; years ago the gentleman, not sure what his relationship to Stephanie Loper is, came to the office inquiring about animals of the such, and the R-1 zoning was explained to him back then, and I believe this was several years ago.

Van Buskirk offered that there were five ayes to recommend denial of the rezoning and they were awaiting Rudder's decision. Steve Dixon inquired as to how much they could not do as far as a farm, as this was a larger tract in the subdivision. Petrunich responded, that in the R-1 zoning under Uses Permitted Section 1.1(8) allowed limited farming and read the definition of limited farming from the Franklin County Zoning Resolution, "The cultivation and fertilization of the soil as well as caring for and harvesting crops". Rudder responded "no mention of animals". Petrunich responded, "no, and again a couple of years ago, in speaking to the gentleman, he asked about animals at that time and he was told that this is not a Use that is Permitted in R-1, so I'm under the assumption that they didn't have the animals at that time, so you know when you say that this is something that has been allowed for thirty years, I've not had any proof of that". Rudder offered clarification, that voting aye to deny would keep it R-1. Van Buskirk added "as a recommendation to the Commission". Rudder replied, "Then I'm going to say naye, just on the grounds of the way the property is used now, it would be a shame if they were forced to change the way they're using their property. Just like their homeowners have an expectation, they have an expectation to be able to use it the way they've been using it, the way I see it, and where I would not agree that the other uses permitted in Agriculture are compatible, technically if it's not rezoned they're in violation, so I'm gonna say no". Van Buskirk offered that there were five ayes and 1 naye, therefore motion carries.

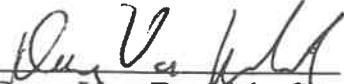
Janet Petrunich introduced Case No. 02-21; Preliminary Subdivision Plat Review; Applicant: Andy Best, Agent for Joseph Denby, Property Owner. Location – 15th Civil District; Parcel 59.01 (Part), Franklin County, TN Property Map No. 23, located on Buck Lane. Petrunich read the Staff Report. There were no returned adjoining property owner notices. Petrunich offered that a checklist is provided in the Subdivision Regulations for Preliminary Subdivision Plat Reviews. Greg Houston asked if they turned in a checklist for the submitted plat. Petrunich offered that they addressed everything on the checklist. Michael Rudder made a motion to approve the Preliminary Plat for Cedarwood Cove Subdivision based upon the information provided in the Staff Report and Staff Recommendation. Jeremy Price seconded the motion. All aye.

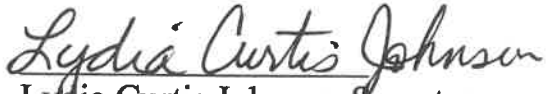
Under Old Business, Janet Petrunich re-introduced Case No. 09-18; Arlan Cunefare, owner and developer of Whispering Pines Subdivision, in regards to the Letter of Credit issued for a drainage plan. Petrunich offered that the engineer for Arlan Cunefare sent an email in regards to the approval of the drainage plan however she was going to contact him due to the wording not referencing any drainage plan, just construction plans.

The meeting adjourned at 7:15 PM by Chairman Dave Van Buskirk.

MINUTES REVIEWED AND APPROVED
2-23-21 DATE

Respectfully submitted,


Dave Van Buskirk, Chairman
Jeremy Price, Vice Chairman


Lydia Curtis Johnson, Secretary
David James, Vice Secretary

Franklin County Planning & Zoning Department

Memo

March 1, 2021

To: Franklin County Board of Commissioners

From: Janet Petrunich, Director/Building Commissioner

Re: Rezoning for Pam Peck, Agent for Joseph Denby and Ephriam Gammada

**THE FRANKLIN COUNTY REGIONAL PLANNING COMMISSION
RECOMMENDS APPROVAL TO REZONE THE FOLLOWING ITEM:**

Item two (2.) on Notice of Public Hearing:

Rezoning from A, Agricultural to R-1, Single Family Residential. 2nd Civil District.
Franklin County Property Map No. 73, Parcel 44.03. Location – Hopkins Road and Mingo
Road. Size – approximately 24.09 +/- acres. Applicant – Pam Peck, Agent for Joseph Denby
and Ephriam Gammada.

STAFF REPORT

Date: February 23, 2021
To: Franklin County Regional Planning Commission
From: Staff

General Information

Applicant: Pam Peck.

Status of Applicant: Agent for Joseph Denby, Developer and Ephriam Gammada, Property Owner.

Requested Action: Rezoning from A, Agricultural to R-1, Single Family Residential.

Purpose: To allow the development of a residential subdivision or any other Use Permitted in an R-1, Single Family Residential zoned district.

Existing Zoning: A, Agricultural.

Location: 2nd Civil District; Parcel 44.03, Franklin County, TN Property Map No. 73, located on Hopkins Road and Mingo Road.

Size: A 24.19 +/- acre parcel.

Existing Land Use: Agricultural.

Surrounding Land Use/ and Zoning:

North – Agricultural, Residential/A, Agricultural.

South – Residential, Wooded/A, Agricultural.

East – Open, Residential/A, Agricultural.

West – Residential, Agricultural/A, Agricultural.

Applicable Regulations: Franklin County Zoning Resolution - Article X, Section 3.1(11) (Page 81); Article VI, Section 1 (Page 36); and Article XV (Page 117).

Specific Information

Previous Actions: The parcel was zoned A, Agricultural with the Adoption of Zoning in 1974.

Access: The subject parcel fronts Hopkins Road for approximately 1540' and Mingo Road for approximately 441'. Hopkins Road is a county road with a 40' ROW and a DBST surface. Mingo Road is a county road with a 50' ROW and an asphalt surface.

Utilities: An eight (8) inch waterline lies along the south side of Mingo Road. According to Tim Solomon at Winchester utilities, there is no waterline along Hopkins Road. Public potable water is provided by Winchester Utilities. Power is provided by Duck River Electric Membership

Corporation. Sanitary sewer services are by individual septic tank. Solid waste disposal is by utilizing the county convenience center.

Fire Protection: Fire protection service is provided by the Lexie Crossroads Rural Volunteer Fire Department. There are no fire hydrants located in the general area.

Other Public Services: Police protection is provided by the Franklin County Sheriff's Department.

Drainage/Flood: Drainage is generalized to the southwest, with the northeastern portion of the property draining to the east. There are no apparent low-lying or ponding areas on the sites, according to the USGS Quad Map. The site is not in an identified FEMA flood hazard area per Map No. 47051C0140E .

Site Characteristics: The parcel is characterized as a mildly sloping lot.

Area Characteristics: The immediate and general areas are characterized by agricultural activities with residential activities scattered along the roadways.

Planning Jurisdiction: The site is located within the Franklin County Regional Planning Commission's jurisdiction.

Site Visit: 2-11-21

Analysis

Staff recommends the rezoning of the parcel from A, Agricultural to R-1, Single Family Residential as requested.

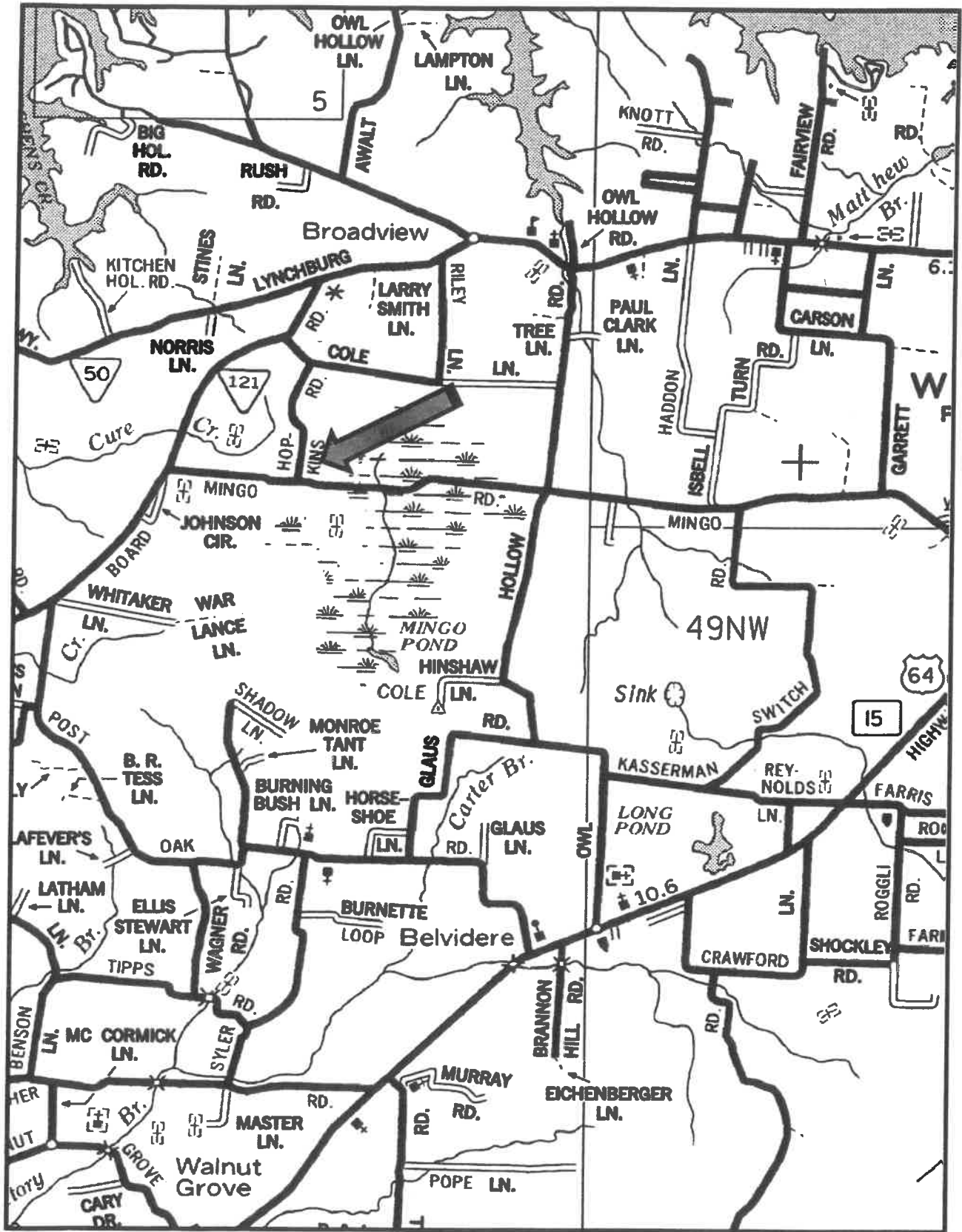
1. The proposal is generally in compliance with the intent of the R-1, Single Family Residential zoning district provisions of the Franklin County Zoning Resolution.

Attachments

1. General Location Map.
2. GIS View

JP/CB


General Map – Peck for Denby and Gammada
Planning Commission – 2/23/2021



GIS View - Peck for Denby and Gammada

Map 73, Parcel 44.03

Planning Commission - 2/23/2021



All properties shown are zoned A, Agricultural.



Franklin County, TN
Planning and Zoning Dept.
All Rights Reserved 2021
Map Prepared by Janet Petrunich

Franklin County Planning & Zoning Department

Memo

March 1, 2021

To: Franklin County Board of Commissioners

From: Janet Petrunich, Director/Building Commissioner

Re: Rezoning for Carl Morris, Agent for Sam Pierce

**THE FRANKLIN COUNTY REGIONAL PLANNING COMMISSION
RECOMMENDS APPROVAL TO REZONE THE FOLLOWING ITEM:**

Item four (4.) on Notice of Public Hearing:

Rezoning from R-2, General Residential to A, Agricultural. 8th Civil District. Franklin County Property Map No. 36, Parcel 26.00 (Part). Location – AEDC Road and Buckner Lane. Size – approximately 12.84 +/- acres. Applicant – Carl Morris, Agent for Sam Pierce.

STAFF REPORT

Date: February 23, 2021
To: Franklin County Regional Planning Commission
From: Staff

General Information

Applicant: Carl Morris.
Status of Applicant: Agent for Sam Pierce, Property Owner.
Requested Action: Rezoning a portion of a parcel from R-2, General Residential to A, Agricultural.
Purpose: To allow a Minor Division of the parcel, unify the split zoning district of the parcel, reflect the current use of the property, and allow any Use Permitted in an A, Agricultural zoned district.
Existing Zoning: R-2, General Residential and A, Agricultural.
Location: 8th Civil District; Parcel 26.00 (part), Franklin County, TN Property Map No. 36, located on AEDC Road and Buckner Lane.
Size: Approximately 12.84 +/- acres of a 14.46 +/- acre parcel.
Existing Land Use: Residential and Agricultural.
Surrounding Land Use/ and Zoning:
North – Residential, Agricultural/R-2, General Residential, A, Agricultural, C, Commercial.
South – Agricultural, Open/R-2, General Residential A, Agricultural.
East – Agricultural/A, Agricultural.
West – Agricultural/R-2, General Residential.

Applicable Regulations: Franklin County Zoning Resolution – Article VI, Section 2 (Page 38); Article X, Section 3 (Page 80); and Article XV (Page 117).

Specific Information

Previous Actions: The parcel was zoned R-2, General Residential and A, Agricultural with the Adoption of Zoning in 1974.
Access: The subject portion of the parcel fronts AEDC Road for approximately 353' and Buckner Lane for approximately 790'. AEDC Road is a State Route with an 80' ROW and an asphalt surface. Buckner Lane is a county road with a 50' ROW and a DBST surface.

- Utilities:** A six (6) inch water line runs along the west side of AEDC Road. According to Tim Solomon at Winchester Utilities, no public water is available on Buckner Lane at this intersection. Public potable water is provided by Winchester Utilities. Power is provided by Duck River Electric Membership Corporation. Sanitary sewer services are by individual septic tank systems. Solid waste disposal is by utilizing the county convenience center.
- Fire Protection:** Fire protection service is provided by the Capitol Hill Rural Volunteer Fire Department. There is a fire hydrant located approximately 1351' north of the subject parcel, on the west side of AEDC Road.
- Other Public Services:** Police protection is provided by the Franklin County Sheriff's Department.
- Drainage/Flood:** Drainage is generalized to the southwest. There are no apparent low-lying or ponding areas on the sites, according to the USGS Quad Map. The site is not in an identified FEMA flood hazard area per Map No. 47051C0065E .
- Area Characteristics:** The immediate and general areas are characterized by agricultural activities with residential activities scattered along the roadways.
- Planning Jurisdiction:** The site is located within the Franklin County Regional Planning Commission's jurisdiction.
- Site Visit:** 2-11-21
- Other:** A Minor Division of property was presented to the Franklin County Planning and Zoning Department on December 16, 2020 to divide off 1.62 +/- acres with 12.84 +/- acres as remaining acreage, but could not be processed as the division would create a violation of the Franklin County Zoning Resolution on the remaining acreage. The R-2, General Residential zoning does not allow for outbuilding/accessory structures on a property unless there is a principal structure, and requires a residential dwelling be deemed as the principal structure. The proposed Minor Division could not be approved due to the remaining acreage of 12.84 +/- acres not having a residential dwelling as a principal structure. The rezoning from R-2, General Residential to A, Agricultural would allow the two shop buildings shown on the survey to be in compliance with the Franklin County Zoning Resolution, unify the split zoning district of the parcel, and reflect the actual use of the property.

Analysis

Staff recommends the rezoning of a portion of a parcel from R-2, General Residential to A, Agricultural as requested.

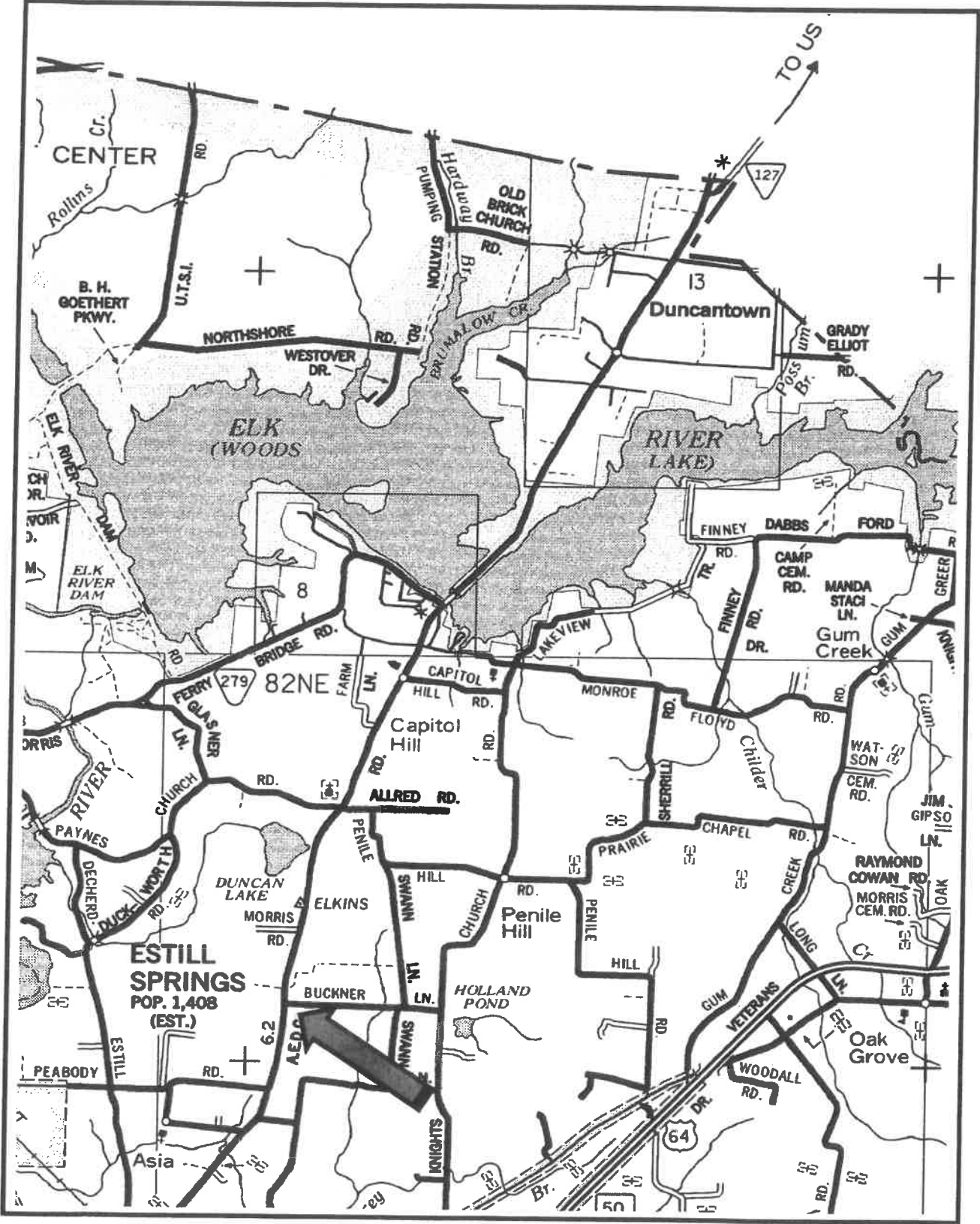
1. The proposal is generally in compliance with the intent of the A, Agricultural zoning district provisions of the Franklin County Zoning Resolution

Attachments

1. General Location Map.
2. Survey.
3. GIS View.

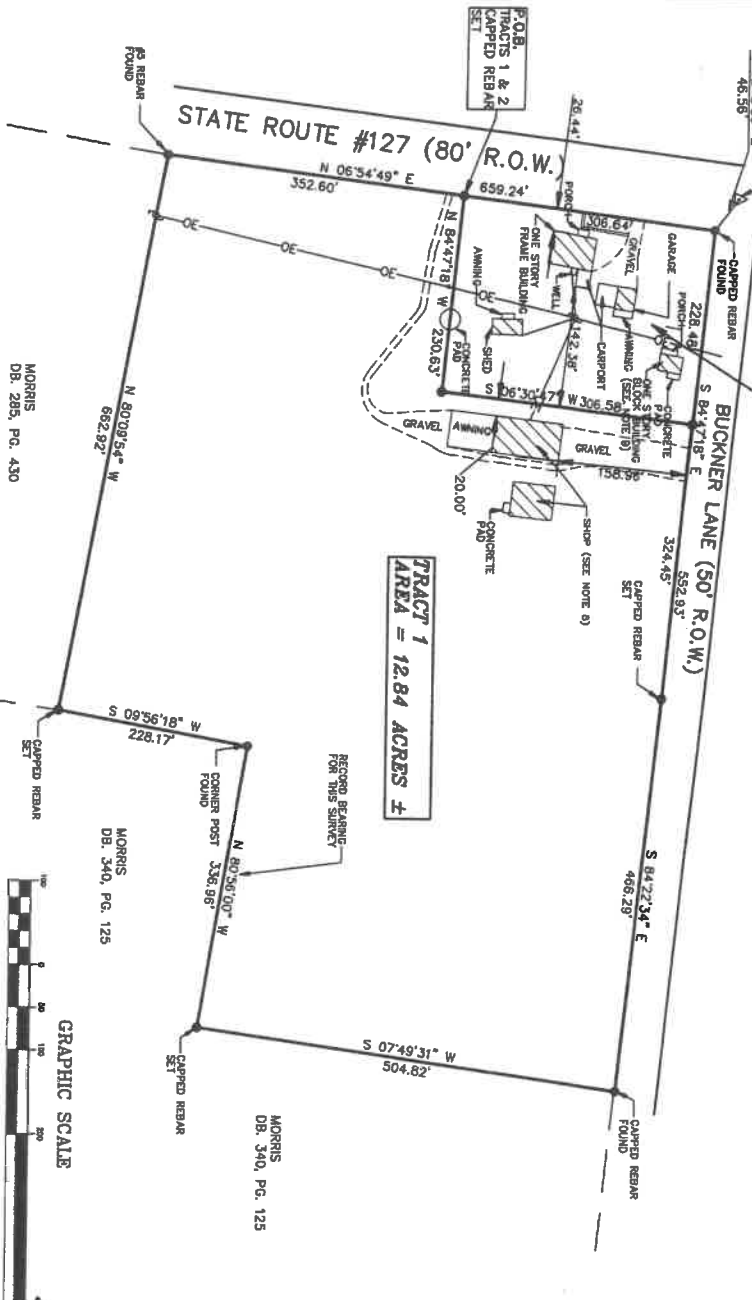
JP/CB

General Map – Morris for Pierce
Planning Commission – 2/28/2021



CENTERLINE INTERSECTION
OF STATE ROUTE #127 &
BUCKNER LANE
S 271° 30' E
465.59'

**TRACT 2
AREA = 1.62 ACRES ±**



CERTIFICATE OF APPROVAL FOR RECORDING

I HEREBY CERTIFY THAT THE "MINOR DIVISION OF PROPERTY" SHOWN HEREON HAS BEEN FOUND TO COMPLY WITH THE SUBDIVISION REGULATIONS FOR FRANKLIN COUNTY, TENNESSEE, WITH THE EXCEPTION OF SUCH VARIANCES, IF ANY, AS ARE NOTED IN THE MINUTES OF THE BOARD OF ZONING APPEALS AND/OR THE MUNICIPAL PLANNING COMMISSION AND THAT IT HAS BEEN APPROVED FOR RECORDING AS A DEED ATTACHMENT IN THE OFFICE OF THE COUNTY REGISTER.

AUTHORIZED PLANNING STAFF MEMBER _____ DATE _____

PLANNING COMMISSION SECRETARY _____ DATE _____

CERTIFICATE OF OWNERSHIP

I (WE) HEREBY CERTIFY THAT I (AM WE ARE) THE OWNER(S) OF THE PROPERTY SHOWN AND DESCRIBED HEREON AS EVIDENCED IN DB, 405, PG. 215, IN THE COUNTY REGISTER'S OFFICE, AND THAT I (WE) HEREBY ADOPT THIS PLAN OF SUBDIVISION WITH MY (OUR) FREE CONSENT.

PROPERTY OWNER _____ DATE _____

TOTAL AREA = 14.46 ACRES ±

JOHNSON AND ASSOCIATES
REGISTERED LAND SURVEYORS

818 DAVID CROCKETT HWY.
WINCHESTER, TENNESSEE 37398

TEL: (615)977-8888 OFFICE
(615)977-8188 HOME

DEED RECORDED SAM JONATHAN PIERCE
DB, 405, PG. 215

DATE RECORDED	BOOK	PAGE	SCALE	DATE
08/12/16/20	405	215	1" = 100'	12/16/20
08/12/15/20	405	215	1" = 100'	12/15/20
08/12/09/07	405	215	1" = 100'	12/09/07



NAME OF DIVISION
MORRIS STATE ROUTE #127

NAME OF OWNER
SAM JONATHAN PIERCE
3016 AEDC ROAD
WINCHESTER, TN 37398

- NOTES:**
- FRANKLIN COUNTY TAX MAP 36, PARCEL: 26.00
 - THIS PROPERTY IS ZONED: R-2, RESIDENTIAL/ A, AGRICULTURAL
 - SET BACK REQUIREMENTS: R-2, RESIDENTIAL FRONT = 50 FEET (STATE HIGHWAY) FRONT = 35 FEET (COLLECTOR ROAD) SIDE = 25 FEET REAR = 30 FEET
 - SET BACK REQUIREMENTS: A, AGRICULTURAL FRONT = 40 FEET SIDE = 25 FEET REAR = 40 FEET
 - FIELD WORK FOR THIS SURVEY WAS PERFORMED WITH A TOPCON 5 SECOND ELECTRONIC TOTAL STATION AND A SPECTRA PRECISION DATA COLLECTOR.
 - ACCORDING TO RULE 0820-03-06 (MAPS AND MAPPING) PARAGRAPH (3) OF THE STANDARD OF PRACTICE FOR TENNESSEE LAND SURVEYORS' LAWS AND REGULATIONS, THE DATE OF MARCH 17, 2011, "ELECTRONIC SURVEY DOCUMENTS SUCH AS CAD FILES, PDF COPIES AND WORD PROCESSOR DOCUMENTS OR OTHER EMAILED OR DIGITALLY COPIED AND/OR DIGITALLY COPIED AND/OR OTHER ELECTRONICALLY FORWARDED INFORMATION AND DOCUMENTS ARE CONSIDERED "PRELIMINARY" OR "DRAFT DOCUMENTS." ORIGINAL STAMPED AND SIGNED DOCUMENT IS ON FILE AT THIS SURVEYOR'S OFFICE
 - A SOIL EVALUATION HAS NOT BEEN PERFORMED AS PART OF THIS SURVEY. IT IS UNKNOWN WHETHER OR NOT THE PROPERTY BEING SUBDIVIDED HEREON IS IN A FLOOD HAZARD AREA. SEWAGE DISPOSAL SYSTEMS, NO PUBLIC POTABLE WATER LINES AND/OR DISCHARGE OF FLOOD FLOW AND PRESSURE OF PUBLIC POTABLE WATER AVAILABLE TO THE SUBJECT PROPERTY, IF ANY.
 - THE BUILDINGS LABELED SHOP ARE TO BE USED FOR AGRICULTURAL USE ONLY.
 - THIS BUILDING IS A NON-HABITABLE RESIDENCE.
 - REBAR SET WITH A CAP STAMPED "JOHNSON ASSOC TN RLS #1632" REFERRED TO ON THIS DRAWING AS A "CAPPED REBAR SET"
 - CORNER MONUMENT FOUND (TYPE AS NOTED)

FLOOD STATEMENT
BY SCALED DISTANCES ONLY THIS PROPERTY LIES WITHIN ZONE "X" (AREA OUTSIDE THE 500 YEAR FLOOD PLAIN) AS INDICATED ON FLOOD INSURANCE RATE MAP COMMUNITY PANEL NO. 47051D0005E, WHICH BEARS AN EFFECTIVE DATE OF AUGUST 4, 2008.

STATE OF TENNESSEE
FRANKLIN COUNTY

I, KURT M. JOHNSON, A REGISTERED LAND SURVEYOR IN THE STATE OF TENNESSEE, HEREBY CERTIFY THAT THE SURVEY AND ACCURATE SURVEY TO THE BEST OF MY KNOWLEDGE AND THAT IT EXCEEDS THE MINIMUM REQUIREMENTS FOR A CATEGORY "C" SURVEY AND THAT THE UNADJUSTED RATIO OF PRECISION IS 1:10,000 AS SHOWN HEREON.

NO TITLE REPORT WAS FURNISHED TO THIS SURVEYOR, THEREFORE THIS PROPERTY IS SUBJECT TO ANY STATE OF FACTS, A CURRENT AND ACCURATE TITLE SEARCH WOULD DISCLOSE.

THIS DRAWING IS NOT VALID UNLESS IT BEARS THE ORIGINAL SEAL AND SIGNATURE OF THE SURVEYOR RESPONSIBLE FOR ITS PREPARATION

MINOR DIVISION SURVEY
CERTIFIED TO
CARL MORRIS

SHEET 2

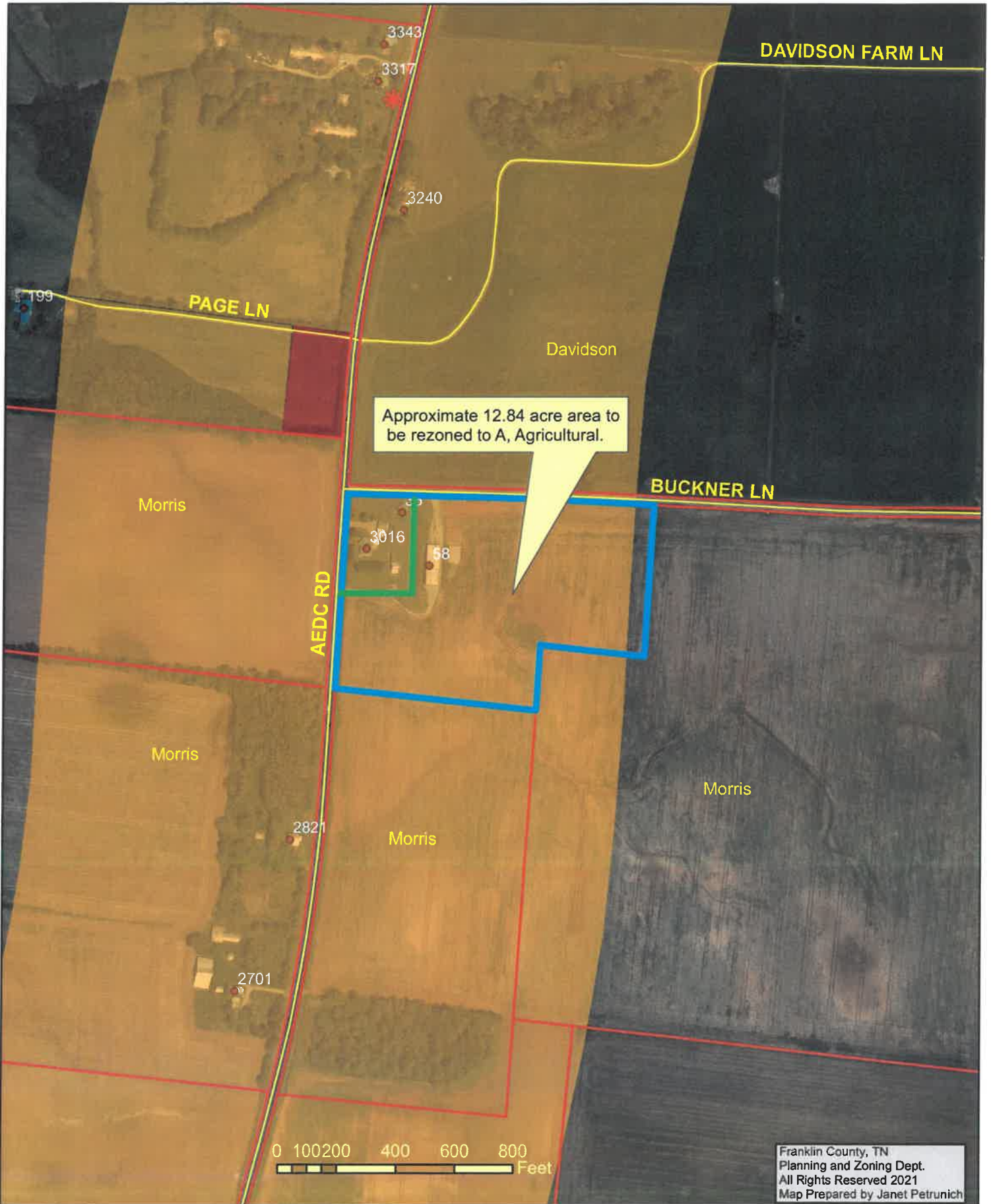
GIS View - Morris for Pierce
Map 36, Parcel 26.00 (Part)
Planning Commission - 2/23/2021

Zoning:

● R-2, General Residential

● C, Commercial

All other properties shown are zoned A, Agricultural.



The Franklin County Regional Planning Commission – February 23, 2021.

The Franklin County Regional Planning Commission met in a regular session on February 23, 2021 at 6:00 PM in the Franklin County Courthouse.

The members present were Chairman Dave Van Buskirk, Vice Secretary David James, Luke McCurry, Helen Tinnerman, Steve Dixon, Jeremy Price, Greg Houston and Lydia Curtis Johnson. Also present was Planning and Zoning Director/Building Commissioner Janet Petrunich. A Visitors' List is attached.

Dave Van Buskirk addressed the audience, describing the procedures and protocol of the meeting.

The minutes for the January 26, 2021 meeting were approved as written by Dave Van Buskirk.

Janet Petrunich introduced Case No. 03-21; Rezoning; Applicant: Pam Peck, Agent for Joseph Denby, Developer and Ephriam Gammada, Property Owner. Location – 2nd Civil District; Parcel 44.03, Franklin County, TN Property Map No. 73, located on Hopkins Road and Mingo Road. Petrunich read the Staff Report and the returned adjoining property owner notices. Dave Van Buskirk asked if anyone in the audience had any questions or comments. Lisa Jackson objected to the rezoning because she did not want her property value to go down. Jerry Dale Sweeton also had concerns about property value decreasing; a residential subdivision beside him would force him out of farming due to liability reasons should his livestock get out and into the subdivision; stated that Mingo road floods, road has had to be closed down and emergency vehicles re-routed. Mr. Sweeton asked how many lots were being proposed in the subdivision. Dave Van Buskirk stated that no plat had been presented at this time. Janet Petrunich explained the process for rezoning a property and the process for approving a subdivision plat. Samuel Penny stated that he did not know how the board could approve a rezoning without seeing a plan for the subdivision; flooding concerns; liability if his livestock gets out; affects his way of life; condition of Hopkins Road. Ricky Taylor had concerns of hunting limitations with a subdivision in the area; reduced property values; flooding and increased traffic in the area. Pam Peck offered that anybody could have bought the property prior to the developer as it had been on the market for a while. Peck also offered that the increased tax revenue from the new homes would help to provide funding to maintain the roads in the community; developer will have restrictions on homes; shortage of residential housing available on the market in Franklin County. Joseph Denby offered that he was working on a plan but had not finalized the number of lots; lots would be just under a half an acre; will be nice homes. Denby stated that he did not intend to cause a problem with the local farming of the area

but that there was a need for new homes in Franklin County. Dave Van Buskirk polled the board members for questions or comments. Steve Dixon stated that he would abstain from a vote as he had interest in a property adjoining the subject property. There were no questions from the board. Van Buskirk called for a motion. Greg Houston made a motion to recommend rezoning from A, Agricultural to R-1, Single Family Residential as requested based upon the information provided in the Staff Report and Staff Recommendations. Jeremy Price seconded the motion. Five ayes, one naye, with Steve Dixon abstaining from the vote.

Janet Petrunich introduced Case No. 04-21; Rezoning; Applicant: Robert Yannayon, Agent for Katie Yannayon, Property Owner. Location – 5th Civil District; Parcel 22.00 (Part), Franklin County, TN Property Map No. 104, located on Walnut Hill Road. Petrunich read the Staff Report. There were no returned adjoining property owner notices. Dave Van Buskirk polled the board members for questions or comments. There were no comments from the board members. Van Buskirk polled the audience for questions or comments. Randy Collins stated that there was a blue line stream across the property that holds water and then runs water across the road and onto his property. Van Buskirk asked Staff if the property was in a floodplain. Petrunich stated that it was not in an identified flood zone. Steve Dixon asked if they would need to look at a drainage plan to keep the water flow from being any worse than what it currently is. Petrunich offered that the drainage would be addressed during Plot Plan Review but that if no buildings were being built that there would be no Plot Plan Review. Collins stated that if there was a gravel storage area on the property that it would increase the water runoff. Leland Miller stated that the current plan was to only gravel about 50' of the property that adjoins the current I, Industrial-zoned property with no new buildings. Miller stated that they were aware of the potential of standing water on the property and looking at options to mitigate the issue. A discussion was held about the board's responsibilities and options when deciding on a rezoning case. Dave Van Buskirk called for a motion. David James made a motion to table the rezoning to give the applicant time to address the drainage. Helen Tinnerman seconded the motion. All aye.

Janet Petrunich introduced Case No. 05-21; Rezoning; Applicant: Carl Morris, Agent for Sam Pierce, Property Owner. Location – 8th Civil District; Parcel 26.00 (Part), Franklin County, TN Property Map No. 36, located on AEDC Road and Buckner Lane. Petrunich read the Staff Report. There were no returned adjoining property owner notices. Dave Van Buskirk polled the board members for questions or comments. There were no questions from the board. Van Buskirk asked the applicant if he had any comments. Carl Morris offered that he had been farming the property for several years and had been using the two outbuildings for farm storage for the same number of years. Van Buskirk called for a motion. Steve Dixon made a motion to recommend rezoning a

portion of the property from R-2, General Residential to A, Agricultural as requested based upon the information in the Staff Report and Staff Recommendations. David James seconded the motion. All aye.

Under Old Business, Janet Petrunich re-introduced Case No. 09-18; Arlan Cunefare, owner and developer of Whispering Pines Subdivision, in regards to the Letter of Credit issued for a drainage plan. Petrunich offered that she had received a letter via email from the engineer for Arlan Cunefare in regards to the approval of the drainage plan (construction documents). Petrunich read the letter aloud. Petrunich asked the board for direction as to if they wanted to accept the letter and begin the process of returning the collected bond money back to Mr. Cunefare, or if the board wanted to have the letter reviewed and approved by the County Attorney. Greg Houston made a motion to have the letter reviewed and approved by the County Attorney before authorizing the release of the bond money to Mr. Cunefare. David James seconded the motion. All aye.

The meeting adjourned at 7:22 PM by Chairman Dave Van Buskirk.

MINUTES REVIEWED AND APPROVED
_____ DATE

Respectfully submitted,

Dave Van Buskirk, Chairman
Jeremy Price, Vice Chairman

Lydia Curtis Johnson, Secretary
David James, Vice Secretary

Draft Only / Unapproved

REGULAR SESSION
January 19, 2021

- 1) BE IT REMEMBERED** that the Board of Franklin County Commissioners met in Regular Session at the Franklin County Annex Building in Winchester, Tennessee, on January 19, 2021. Chairman David Alexander presided and called the meeting to order at 7:00 pm. Sheriff Tim Fuller led everyone in pledging allegiance to the flag. Chairman David Alexander gave the invocation. Deputy Clerk/Commission Secretary Jennifer Stines recorded the minutes.

ROLL CALL:

Gene Snead-Zoom
Lydia Curtis Johnson
Adam Casey
Carolyn Wiseman-Zoom
Scottie Riddle-Zoom
Dale Schultz
Greg King
Eddie Clark
Johnny Hughes-Zoom
Helen Stapleton-Zoom
Barbara Finney
Doug Goodman
David Eldridge
Angie Fuller
Glenn Summers-Zoom
PRESENT (15) ABSENT (0)

A QUORUM WAS DECLARED

- 2) APPROVAL OF MINUTES**
a) Regular Called Session – December 07, 2020 Book 37 , Pages 591-709
MOTION BY KING TO APPROVE THE MINUTES, SECOND BY SCHULTZ, ALL AYES, APPROVED BY VOICE VOTE 15/0
- 3) REPORT OF THE FINANCE DIRECTOR:**
a) Report of Revenues and Expenditures (November 2020)
MOTION BY KING TO RECEIVE AND FILE THE REPORT OF THE FINANCE DIRECTOR, SECOND BY GOODMAN, ALL AYES, APPROVED BY VOICE VOTE 15/0

4) RECOMMENDATIONS/COMMUNICATIONS:

- a) Jail Expansion Update- Sheriff Tim Fuller

5) COMMITTEE/DEPARTMENT REPORTS:

CHAIRMAN DAVID ALEXANDER REQUESTED TO COMBINE ALL OF THE COMMITTEE/DEPARTMENT REPORTS TOGETHER AND VOTE ON THEM TO RECEIVE & FILE; MOTION BY FULLER AND SECOND BY FINNEY; APPROVED BY VOICE VOTE 15/0

- a) Trustee's Interest Earned analysis & Comparison (November 2020)
MOTION BY KING TO RECEIVE AND FILE TRUSTEE'S INTEREST EARNED ANALYSIS & COMPARISON REPORT, SECOND BY CASEY, ALL AYES; APPROVED BY VOICE VOTE, 15/0
- b) Local Option Sales Tax Analysis & Comparison (October 2020 & November 2020)
MOTION BY KING TO RECEIVE AND FILE THE LOCAL OPTION SALES TAX ANALYSIS & COMPARISON REPORT, SECOND BY CASEY, ALL AYES; APPROVED BY VOICE VOTE, 15/0
- c) Finance Committee Minutes – January 5, 2021
MOTION BY KING TO RECEIVE AND FILE THE FINANCE COMMITTEE MINUTES, SECOND BY CASEY, ALL AYES; APPROVED BY VOICE VOTE 15/0
- d) Legislative Committee Minutes – January 5, 2021
MOTION BY KING TO RECEIVE AND FILE THE LEGISLATIVE COMMITTEE MINUTES, SECOND BY CASEY, ALL AYES; APPROVED BY VOICE VOTE 15/0
- e) Department Quarterly/Annual Reports
 - i) Chancery Court
 - ii) Circuit Court Clerk
 - iii) County Clerk
 - iv) Planning & Zoning
 - v) Recreation/Pavilion
 - vi) Register of Deeds
 - vii) Sheriff's Department
 - viii) Solid Waste
 - ix) Veterans Service Office
 - x) Franklin County Reentry**MOTION BY KING TO RECEIVE AND FILE ALL DEPARTMENT QUARTERLY REPORTS, SECOND BY CASEY, ALL AYES; APPROVED BY VOICE VOTE 15/0**

6) OLD BUSINESS: NONE

7) NEW BUSINESS/RESOLUTIONS

MOTION WAS MADE BY DAVID ELDRIDGE TO SUSPEND THE RULES TO BRING 2 RESOLUTIONS FROM THE FLOOR, SECOND BY GREG KING; APPROVED ALL AYES BY VOICE VOTE 15/0

- aa) Resolution 1aa-0121 To Approve a Grant under the State of Tennessee "Small Cities" Community Development Block Grant Program for the Center Grove Utility District

MOTION BY ELDRIDGE TO APPROVE RESOLUTION 1aa-0121, SECOND BY JOHNSON; APPROVED ALL AYES, BY VOICE VOTE 15/0

- bb) Resolution 1bb-0121 To Approve Franklin County In Support of Drug Dealer Liability Act Lawsuit

MOTION BY SNEAD TO APPROVE RESOLUTION 1bb-0121, SECOND BY HUGHES; APPROVED BY ROLL CALL VOTE 14/0

- a) Resolution 1a-0121 Amending The Franklin County Board of Education General Purpose School Budget for the Fiscal Year Ending June 30, 2021

MOTION BY SCHULTZ TO APPROVE RESOLUTION 1a-0121, SECOND BY FULLER; APPROVED; ALL AYES 15/0

- b) Resolution 1b-0121 Authorizing a Multiple year Contract Purchase of Internet Access & Related Services for The Franklin County Board of Education

MOTION BY KING TO APPROVE RESOLUTION 1b-0121, SECOND BY RIDDLE; APPROVED ALL AYES; BY VOICE VOTE 15/0

MOTION BY KING TO APPROVE RESOLUTIONS C THROUGH H, SECOND BY FINNEY; APPROVE, ALL AYES IN A VOICE VOTE 15/0

- c) Resolution 1c-0121 Authorizing a Multiple Year Lease and Purchase Agreement For The Franklin County Board of Education/Rock Creek Elementary & Konica Minolta

MOTION BY KING TO APPROVE RESOLUTION 1c-0121, SECOND BY FINNEY; APPROVED ALL AYES, BY VOICE VOTE 15/0

- d) Resolution 1d-0121 Authorizing a Multiple Year Lease and Purchase Agreement For The Franklin County Board of Education/Decherd Elementary & Konica Minolta

MOTION BY KING TO APPROVE RESOLUTION 1d-0121, SECOND BY FINNEY; APPROVED ALL AYES, BY VOICE VOTE 15/0

- e) Resolution 1e-0121 Authorizing A Multiple Year Lease and Purchase Agreement For The Franklin County Board of Education/Special Services & Konica Minolta

MOTION BY KING TO APPROVE RESOLUTION 1e-0121, SECOND BY FINNEY; APPROVED ALL AYES, BY VOICE VOTE 15/0

- f) Resolution 1f-0121 Authorizing A Multiple Year Lease and Purchase Agreement For The Franklin County Board of Education/Huntland School K-12 & Konica Minolta

**MOTION BY KING TO APPROVE RESOLUTION 1f-0121, SECOND BY FINNEY;
APPROVED ALL AYES, BY VOICE VOTE 15/0**

- g) Resolution 1g-0121 Authorizing A Multiple Year Lease and Purchase Agreement For The Franklin County Board of Education/Clark Memorial Elementary & Konica Minolta

**MOTION BY KING TO APPROVE RESOLUTION 1g-0121, SECOND BY FINNEY;
APPROVED ALL AYES, BY VOICE VOTE 15/0**

- h) Resolution 1h-0121 Authorizing A Multiple Year Lease and Purchase Agreement For The Franklin County Solid Waste & Konica Minolta

**MOTION BY KING TO APPROVE RESOLUTION 1h-0121, SECOND BY FINNEY;
APPROVED ALL AYES, BY VOICE VOTE 15/0**

- i) Federal Cares Act Paid Sick Leave Information-Insert attached

**MOTION BY ELDRIDGE TO GO BACK TO ORIGINAL PLAN THAT THE COUNTY HAD
IN PLACE FOR EMPLOYEES AND COVID BEFORE THE FFCRA ACT WAS PLACED,
SECOND BY FULLER; FAILED BY ROLL CALL VOTE 2/13**

**MOTION BY KING TO CONTINUE WITH THE FFCRA ACT AS THE COUNTY WAS
DOING BEFORE IT EXPIRED DECEMBER 31, 2020, ALSO ADDING FIRST
RESPONDERS, UNTIL THE MARCH COUNTY COMMISSION MEETING AND THEN
AT THAT TIME RE-EVALUATE AND TAKE INTO CONSIDERATION ANY PLANS
PASSED BY THE U.S. DEPARTMENT OF LABOR'S WAGE AND HOUR DIVISION,
SECOND BY WISEMAN; APPROVED BY ROLL CALL VOTE 12/3**

**MOTION BY KING TO GIVE BACK THE 80 HOURS TO ANY 1ST RESPONDERS ,
DISPATCH, EMA, OR SHERIFF DEPARTMENT EMPLOYEES THAT WERE NOT
INCLUDED IN THE FFCRA ACT THAT HAD COVID IN 2020 AND HAD TO
QUARANTINE, NO SECOND; THIS WAS TABLED UNTIL THE MARCH COUNTY
COMMISSION MEETING**

8) ELECTIONS/APPOINTMENTS

- a) Letter of Resignation of Commissioner Sam Hiles, District 8 Seat B, which will be filled at the March 15, 2021 County Commission Meeting
- b) Approval of (14) Applications for Notary Public

**MOTION BY RIDDLE TO APPROVE THE APPLICATIONS FOR NOTARIES,
SECOND BY CASEY, APPROVED BY ROLL CALL VOTE 15/0**

OTHER COMMENTS: NONE

**MOTION BY FULLER TO ADJOURN AT 8:21 PM, SECOND BY
RIDDLE, ALL AYES; APPROVED BY VOICE VOTE 15/0**

Benediction was given by Commissioner Eddie Clark

January 19, 2021 REGULAR SESSION

DATE APPROVED BY COMMISSION: _____ MB _____ PAGE _____

CHAIR OF COUNTY COMMISSION

COUNTY CLERK

FUND CATEGORY	APPROP FY 20/21	AMENDED FY 20/21	COLLECTED DEC	COLLECTED YR TO DATE	BALANCE TO COLLECT	PERCENT REALIZED
GENERAL FUND (101)						
Local Taxes (40000)	\$ 13,239,692	\$ -	\$ 3,728,616	\$ 6,482,892	\$ 6,756,800	48.97%
Licenses & Permits (41000)	109,460	-	8,205	62,354	47,106	56.96%
Fines, Forfeitures & Penalties (42000)	208,075	-	15,016	77,998	130,077	37.49%
Charges for Current Services (43000)	425,210	60,527	38,536	218,401	267,336	44.96%
Other Local Revenue (44000)	134,110	1,310	4,902	48,239	87,181	35.62%
Fees from Officials (45000)	2,098,000	-	306,318	997,761	1,100,239	47.56%
State of Tennessee (46000)	2,786,719	1,093,854	79,278	828,055	3,052,519	21.34%
Federal Government (47000)	742,006	1,124,625	357,532	2,226,339	(359,708)	119.27%
Other Governments & Citizens (48000)	193,000	45,286	25	2,253	236,033	0.95%
Other Sources (49000)	105,606	-	-	-	105,606	0.00%
Total County General	\$ 20,041,877	\$ 2,325,603	\$ 4,538,429	\$ 10,944,290	\$ 11,423,190	48.93%
COURTHOUSE/JAIL MAINT. (112)						
Local Taxes (40000)	\$ 200,075	\$ -	\$ 11,310	\$ 58,704	\$ 141,371	29.34%
Total Courthouse/Jail Maintenance	\$ 200,075	\$ -	\$ 11,310	\$ 58,704	\$ 141,371	29.34%
LIBRARY (115)						
Local Taxes (40000)	\$ 406,205	-	\$ 120,509	204,709	\$ 201,496	50.40%
Licenses & Permits (41000)	1,935	-	-	1,023	912	52.86%
Charges for Current Services (43000)	12,300	-	671	4,213	8,087	34.26%
Other Local Revenue (44000)	2,000	-	66	596	1,404	29.81%
Federal Government (47000)	1,600	-	-	-	1,600	0.00%
Other Governments & Citizens (48000)	34,400	-	2,928	14,997	19,403	43.60%
Total Library	\$ 458,440	\$ -	\$ 124,174	\$ 225,538	\$ 232,902	49.20%
SOLID WASTE (116)						
Local Taxes (40000)	\$ 1,810,364	\$ -	\$ 534,487	\$ 911,416	\$ 898,948	50.34%
Licenses & Permits (41000)	15,660	-	-	6,548	9,112	41.81%
Charges for Current Services (43000)	138,000	-	7,436	55,345	82,655	40.10%
Other Local Revenue (44000)	102,000	-	6,209	58,259	43,741	57.12%
State of Tennessee (46000)	25,000	-	-	11,458	13,542	45.83%
Total Solid Waste	\$ 2,091,024	\$ -	\$ 548,132	\$ 1,043,025	\$ 1,047,999	49.88%
Local Purpose (Rural Fire 120)						
Local Taxes (40000)	\$ 807,511	\$ -	\$ 148,672	\$ 336,361	\$ 471,150	41.65%
Licenses & Permits (41000)	28,925	-	-	21,991	6,934	76.03%
Other Local Revenues (44000)	7,600	-	-	-	7,600	0.00%
Total Local Purpose	\$ 844,036	\$ -	\$ 148,672	\$ 358,353	\$ 485,683	42.46%
Drug Control Fund (122)						
Fines, Forfeitures & Penalties (42000)	\$ 31,000	\$ -	\$ 713	\$ 7,797	\$ 23,203	25.15%
Other General Service Charges (43000)	2,500	-	-	100	2,400	4.00%
Other Local Revenue (44000)	12,500	-	-	-	12,500	0.00%
Federal Revenue (47000)	5,000	-	-	-	5,000	0.00%
Other Governments & Citizens (48000)	2,050	-	-	20	2,030	0.98%
Total Drug Control	\$ 53,050	\$ -	\$ 713	\$ 7,917	\$ 45,133	14.92%
HIGHWAY (131)						
Local Taxes (40000)	\$ 732,584	\$ -	\$ 198,949	\$ 356,685	\$ 375,899	48.69%
Licenses & Permits (41000)	3,540	-	-	1,697	1,843	47.94%
Charges for Current Services (43000)	15,080	-	60	1,570	13,510	10.41%
Other Local Revenue (44000)	11,500	-	3,791	3,961	7,539	34.44%
State of Tennessee (46000)	2,685,482	762,546	229,051	1,170,740	2,277,288	33.95%
Other Governments & Citizens (48000)	-	-	-	-	-	-
Total Highway	\$ 3,448,186	\$ 762,546	\$ 431,852	\$ 1,534,653	\$ 2,676,079	36.45%

FUND CATEGORY	APPROP FY 20/21	AMENDED FY 20/21	COLLECTED DEC	COLLECTED YR TO DATE	BALANCE TO COLLECT	PERCENT REALIZED
School General Fund (141)						
Local Taxes (40000)	\$ 16,206,209	\$ -	\$ 3,776,967	\$ 8,034,090	\$ 8,172,119	49.57%
Licenses & Permits (41000)	60,000	-	266	29,396	30,604	48.99%
Charges for Current Services (43000)	269,047	-	11,147	35,763	233,284	13.29%
Other Local Revenue (44000)	84,277	6,750	41,613	81,753	9,274	89.81%
State of Tennessee (46000)	28,137,499	195,480	2,727,309	13,676,692	14,656,287	48.27%
Federal Government (47000)	172,356	225,283	25,013	262,344	135,295	65.98%
Other Sources (49000)	-	-	-	-	-	-
Total School General Fund	\$ 44,929,388	\$ 427,513	\$ 6,582,316	\$ 22,120,038	\$ 23,236,863	48.77%
Federal Projects Fund (142)						
Other Local Revenue (44000)	\$ -	\$ -	\$ -	\$ (1,960)	\$ 1,960	-
Federal Government (47000)	4,422,848	442,175	340,571	1,580,353	3,284,670	32.48%
Other Sources (49000)	-	-	-	-	-	-
Total School Federal Projects Fund	\$ 4,422,848	\$ 442,175	\$ 340,571	\$ 1,578,393	\$ 3,286,630	32.44%
Centralized Cafeteria Fund (143)						
Charges for Current Services (43000)	\$ 775,000	\$ -	\$ 12,270	\$ 91,215	\$ 683,785	11.77%
Other Local Revenue (44000)	35,000	-	1,709	14,083	20,917	40.24%
State of Tennessee (46000)	28,625	-	-	-	28,625	0.00%
Federal Government (47000)	2,369,367	-	348,298	1,594,652	774,715	67.30%
Other Sources (48000)	-	-	-	-	-	-
Total Centralized Cafeteria	\$ 3,207,992	\$ -	\$ 362,277	\$ 1,699,949	\$ 1,508,043	52.99%
General Debt Service (151)						
Local Taxes (40000)	\$ 4,666,032	\$ -	\$ 2,105,499	\$ 3,111,079	\$ 1,554,953	66.68%
Licenses & Permits (41000)	10,050	-	-	6,904	3,146	68.70%
Other Local Revenue (44000)	390,000	-	19,085	115,178	274,822	29.53%
Other Sources (49000)	195,000	-	-	-	195,000	0.00%
Total General Debt Service	\$ 5,261,082	\$ -	\$ 2,124,583	\$ 3,233,161	\$ 2,027,921	61.45%
School Capital Projects Fund (177)						
Other Local Revenue (44000)	\$ -	\$ -	\$ 437	\$ 5,333	\$ (5,333)	-
Other Sources (49000)	-	-	-	-	-	-
Total School Capital Projects	\$ -	\$ -	\$ 437	\$ 5,333	\$ (5,333)	-
Capital Projects Fund (178)						
Other Local Revenue (44000)	\$ -	\$ -	\$ 143	\$ 1,592	\$ (1,592)	-
Other Sources (49000)	-	-	-	-	-	-
Total Capital Projects	\$ -	\$ -	\$ 143	\$ 1,592	\$ (1,592)	-

FUND CATEGORY	APPROP FY 20/21	AMENDED FY 20/21	EXPENDED DEC	EXPENDED YR TO DATE	CURRENT ENCUMBER	UNENCUMB BALANCE	PERCENT REALIZED
GENERAL FUND (101)							
County Commission (51100)	\$ 392,332	\$ (2,055)	\$ 31,710	\$ 108,024	\$ 35,577	\$ 246,676	27.68%
Beer Board (51220)	525	-	29	276	316	(67)	52.66%
County Mayor (51300)	202,816	-	16,274	97,071	2,070	103,674	47.86%
County Attorney (51400)	10,800	-	1,800	6,300	4,500	-	58.33%
Election Commission (51500)	254,957	-	20,930	194,335	5,835	54,786	76.22%
Register of Deeds (51600)	361,274	-	26,465	168,873	18,992	173,410	46.74%
Planning & Zoning (51720)	166,245	-	12,229	75,201	3,605	87,439	45.24%
County Buildings (51800)	1,194,447	27,750	83,640	478,007	143,251	600,938	39.11%
Other General Admin - IT (51900)	83,450	75,850	35,530	76,343	73,740	9,216	47.92%
Property Assessor (52300)	598,467	-	38,856	240,065	85,436	272,966	40.11%
County Trustee (52400)	349,753	-	25,707	172,576	3,755	173,422	49.34%
County Clerk (52500)	636,769	390	46,770	319,229	2,573	315,357	50.10%
Finance Dept. (52900)	743,828	(4,600)	52,005	336,346	12,186	390,696	45.50%
Circuit Court (53100)	1,032,255	-	75,682	502,266	12,979	517,011	48.66%
General Sessions (53300)	326,223	-	26,047	155,742	1,461	169,020	47.74%
Drug Court (53330)	103,222	-	8,724	49,569	-	53,653	48.02%
Chancery Court (53400)	244,423	-	17,428	116,626	10,801	116,996	47.71%
Juvenile Court (53500)	140,565	-	10,670	65,389	-	75,176	46.52%
Judicial Commissioners (53700)	174,154	-	12,442	70,527	117	103,510	40.50%
Other Admin of Justice (53900)	171,000	14,183	42,240	171,778	14,100	(695)	92.76%
Probation Service (53910)	160,010	-	12,513	69,323	3,239	87,449	43.32%
Sheriff's Dept. (54110)	4,273,969	15,923	419,630	1,975,329	169,358	2,145,205	46.05%
Admin. Of Sexual Offender (54160)	15,593	-	1,106	6,708	1,000	7,885	43.02%
Jail (54210)	3,049,794	122,156	241,613	1,277,072	384,514	1,510,363	40.26%
Reentry Program (54230) Grants	278,933	227,820	25,722	129,996	3,593	373,164	25.65%
Juvenile Service (54240)	142,500	-	5,072	35,598	75,458	31,444	24.98%
Civil Defense (54410)	167,385	-	14,768	77,495	7,831	82,059	46.30%
Rescue Squad (54420)	35,000	901	71	10,261	1,669	23,971	28.58%
Consolidated Communications(54490)	879,694	-	64,400	357,460	5,477	516,756	40.63%
County Coroner (54610)	37,000	-	1,825	20,885	2,011	14,104	56.44%
Other Public Safety (54710) Grants	5,536	40,312	-	12,900	4,992	27,956	28.14%
Other Public Safety (54900)	-	50,000	-	-	-	50,000	0.00%
Local Health Center (55110)	33,450	100	1,330	10,678	3,395	19,477	31.83%
Rabies & Animal Ctrl. (55120)	258,734	20	11,263	75,296	74,474	108,983	29.10%
Other Local Health Serv (55190) Grant	246,600	-	7,116	41,675	8,320	196,606	16.90%
Appropriation to State (55390)	30,646	-	-	-	30,646	-	0.00%
General Welfare Assist.(55510)	17,775	-	-	-	17,775	-	0.00%
Litter Control (55731) (25%Grant)	100,633	-	6,198	40,625	1,193	58,815	40.37%
Other Waste Collections (55739)	44,272	-	3,518	19,769	700	23,803	44.65%
Other Public Health & Welfare (55900) Grant	2,426	-	-	-	-	2,426	0.00%
Senior Citizens Assistance (56300)	37,500	-	4,500	18,483	19,017	-	49.29%
Parks & Fair Board (56700)	41,711	-	3,665	18,219	2,635	20,857	43.68%
Agriculture Extension Serv.(57100)	111,316	-	546	21,536	3,181	86,599	19.35%
Soil Conservation (57500)	92,047	-	6,510	37,324	-	54,723	40.55%
Industrial Development (58120)	85,893	(3,000)	2,978	18,530	5,839	58,525	22.35%
Other Econ & Comm. Dev. (58190)	558,095	29,793	-	49,793	130,470	407,625	8.47%
Airport (58220)	141,014	(70,814)	-	-	51,000	19,200	0.00%
Veteran's Services (58300)	93,017	3,200	7,868	43,726	3,884	48,606	45.45%
Other Charges (58400)	952,613	-	93,991	560,144	1,456	391,014	58.80%
COVID-19 Grant #2 (58802) Various	-	594,850	1,579	597,106	105	(2,361)	100.38%
COVID-19 Grant #3 (58803) Election	-	37,500	-	3,567	-	33,933	9.51%
COVID-19 Grant #4 (58804) Jail	-	20,000	-	15,815	992	3,193	79.08%
COVID-19 Grant #5 (58805) Airport	-	20,000	-	-	20,000	-	0.00%
Capital Projects (91000)	210,000	-	19,042	37,409	50,732	121,859	17.81%
Hwy & Street Capital Proj (91200)	140,000	280,000	252,597	390,919	7,165	21,916	93.08%
Total County General	\$ 19,430,660	\$ 1,480,280	\$ 1,794,600	\$ 9,378,184	\$ 1,523,416	\$ 10,009,340	44.85%
COURTHOUSE/JAIL MAINT. (112)							
Other Charges (58400)	\$ 2,040	\$ -	\$ 113	\$ 717	\$ -	\$ 1,323	35.13%
Transfers Out (99100)	195,000	-	-	-	-	195,000	0.00%
Total Courthouse/Jail Maintenance	\$ 197,040	\$ -	\$ 113	\$ 717	\$ -	\$ 196,323	0.36%

FUND CATEGORY	APPROP FY 20/21	AMENDED FY 20/21	EXPENDED DEC	EXPENDED YR TO DATE	CURRENT ENCUMBER	UNENCUMB BALANCE	PERCENT REALIZED
LIBRARY (115)							
Libraries (56500)	\$ 392,030	\$ 1,264	\$ 29,282	\$ 177,246	\$ 35,822	\$ 180,227	45.07%
Other Charges (58400)	44,386	-	5,877	23,077	1,269	20,040	51.99%
Covid-19 Grant #1 (58801)	-	-	26	179	-	(179)	
Operating Transfer (99110)	3,000	-	-	-	-	3,000	0.00%
Total Library	\$ 439,416	\$ 1,264	\$ 35,186	\$ 200,502	\$ 37,091	\$ 203,088	45.50%
SOLID WASTE (116)							
Sanitation Educ./Info. (55720)	\$ 3,200	\$ -	\$ 375	\$ 1,879	\$ 600	\$ 721	58.72%
Convenience Centers (55732)	351,940	-	24,493	159,130	3,733	189,077	45.22%
Transfer Station (55733)	1,524,057	-	126,318	666,521	332,867	524,669	43.73%
Post closure Care Costs (55770)	13,500	-	-	1,373	8,512	3,615	10.17%
Other Charges (58400)	108,540	-	12,167	72,686	161	35,693	66.97%
Operating Transfers (99100)	48,803	-	-	-	-	48,803	0.00%
Total Solid Waste	\$ 2,050,040	\$ -	\$ 163,353	\$ 901,589	\$ 345,873	\$ 802,578	43.98%
Local Purpose (Rural Fire 120)							
Fire Prevention & Control (54310)	625,000	-	92,500	203,500	353,500	68,000	32.56%
Other Charges (58400)	11,600	-	2,797	5,975	-	5,625	51.51%
Total Local Purpose	\$ 636,600	\$ -	\$ 95,297	\$ 209,475	\$ 353,500	\$ 73,625	32.91%
Drug Control Fund (122)							
Drug Enforcement (54150)	\$ 147,000	\$ -	\$ 31,561	\$ 92,174	\$ 33,378	\$ 21,448	62.70%
Other Charges (58400)	500	-	7	516	-	(16)	103.17%
Total Drug Control	\$ 147,500	\$ -	\$ 31,568	\$ 92,690	\$ 33,378	\$ 21,432	62.84%
HIGHWAY (131)							
Administration (61000)	\$ 357,124	\$ -	\$ 30,993	\$ 174,637	\$ 6,552	\$ 175,935	48.90%
Highway Maintenance (62000)	1,036,728	-	89,034	492,308	2,359	542,061	47.49%
Operations & Maintenance (63100)	374,612	-	22,708	119,750	88,871	165,991	31.97%
Quarry Operations (63400)	397,054	-	28,408	109,523	21,946	265,585	27.58%
Other Charges (65000)	248,907	-	13,356	142,465	5,651	100,791	57.24%
Capital Outlay (68000)	1,008,200	731,781	418,896	533,233	767,578	439,170	30.65%
Highways & Streets (82120)	16,571	-	-	-	-	16,571	0.00%
Highways & Streets (82220)	2,552	-	-	-	-	2,552	0.00%
Transfers Out (99100)	53,803	-	-	-	-	53,803	0.00%
Total Highway	\$ 3,495,551	\$ 731,781	\$ 603,395	\$ 1,571,914	\$ 892,958	\$ 1,762,460	37.18%
School General Fund (141)							
Instruction							
Regular Instruction (71100)	\$ 21,052,602	\$ 43,308	\$ 1,746,845	\$ 7,298,399	\$ 33,281	\$ 13,764,229	34.60%
Alternative School (71150)	202,281	-	16,664	66,720	1,286	134,275	32.98%
Special Education Program (71200)	3,528,907	158,622	267,960	1,093,950	87,513	2,506,066	29.67%
Vocational Education Program (71300)	1,416,709	-	114,085	492,469	1,842	922,398	34.76%
Student Body Education Prog (71400)	534,634	30,000	37,346	179,000	34,890	350,744	31.70%
Support							
Attendance (72110)	226,980	-	15,758	87,603	-	139,377	38.59%
Health Services (72120)	581,268	-	45,209	203,312	484	377,472	34.98%
Other Support Services (72130)	1,349,404	94,259	105,514	453,627	24,094	965,942	31.42%
Regular Instruction (72210)	1,458,485	33,661	109,018	473,349	34,563	984,234	31.72%
Special Educ Program (72220)	607,043	61,500	43,265	191,710	56,306	420,527	28.68%
Vocational Educ Prog (72230)	73,447	-	4,417	25,509	2,350	45,588	34.73%
Education Technology (72250)	1,020,694	-	58,546	387,063	212,769	420,862	37.92%
Board of Education (72310)	1,158,034	-	87,812	803,466	61,493	293,076	69.38%
Director of Schools (72320)	518,723	-	21,162	134,548	18,847	365,328	25.94%
Office of Principals (72410)	2,491,843	-	212,894	870,014	-	1,621,829	34.91%
Fiscal Services (72510)	11,561	-	-	-	-	11,561	0.00%

FUND CATEGORY	APPROP FY 20/21	AMENDED FY 20/21	EXPENDED DEC	EXPENDED YR TO DATE	CURRENT ENCUMBER	UNENCUMB BALANCE	PERCENT REALIZED
Human Resources (72520)	261,551	-	19,199	129,631	5,515	126,405	49.56%
Operation of Plant (72610)	3,517,848	30,192	245,231	1,587,856	109,012	1,851,173	44.75%
Maintenance of Plant (72620)	1,382,906	-	82,026	480,432	283,258	619,216	34.74%
Transportation (72710)	2,292,399	-	194,133	941,708	928,413	422,278	41.08%
Central & Other (72810)	99,222	40,070	8,138	32,228	-	107,064	23.14%
Non-Instructional							
Community Services (73300)	491,958	153,448	37,681	237,521	108,827	299,057	36.80%
Early Childhood Education (73400)	1,020,030	6,510	79,253	329,982	-	696,558	32.15%
Capital Outlay & Debt Service							
Capital Outlay (76100)	100,000	185,963	-	6,136	139,272	140,554	2.15%
Total School General Fund	\$ 45,398,528	\$ 837,532	\$ 3,552,155	\$ 16,506,234	\$ 2,144,014	\$ 27,585,813	35.70%
School Federal Projects Fund (142)							
Regular Instruction (71100)	\$ 1,254,485	\$ 604,879	\$ 225,684	\$ 798,229	\$ 11	\$ 1,061,124	42.93%
Special Education Program (71200)	915,477	210,934	73,992	359,314	84,786	682,311	31.90%
Vocational Education Program (71300)	79,709	9,800	105	87,622	-	1,887	97.89%
Health Services (72120)	-	23,790	-	16,708	-	7,082	70.23%
Other Support Services (72130)	50,228	169,109	-	35,532	-	183,805	16.20%
Regular Instruction (72210)	353,937	553,817	30,987	149,490	275	757,990	16.47%
Special Educ Program (72220)	228,308	144,670	10,907	74,291	8,103	290,583	19.92%
Vocational Educ Prog (72230)	10,000	(9,800)	-	-	-	200	0.00%
Transportation (72710)	258,196	-	21,017	83,983	-	174,213	32.53%
Food Service (73100)	-	7,485	-	3,216	-	4,269	42.97%
Total Federal Projects Fund	\$ 3,150,340	\$ 1,714,684	\$ 362,692	\$ 1,608,384	\$ 93,176	\$ 3,163,463	33.06%
Centralized Cafeteria Fund (143)							
Operation of Plant (72610)	\$ -	\$ -	\$ -	\$ (2,574)	\$ -	\$ 2,574	
Food Service (73100)	3,993,648	-	\$ 248,183	\$ 1,228,756	\$ 1,192,946	\$ 1,571,946	30.77%
Total Centralized Cafeteria	\$ 3,993,648	\$ -	\$ 248,183	\$ 1,226,183	\$ 1,192,946	\$ 1,574,520	30.70%
General Debt Service (151)							
General Government Debt Service	\$ 6,844,244	\$ -	\$ 44,285	\$ 1,327,508	\$ 1,950	\$ 5,514,786	19.40%
Total General Debt Service	\$ 6,844,244	\$ -	\$ 44,285	\$ 1,327,508	\$ 1,950	\$ 5,514,786	19.40%
School Capital Projects Fund (177)							
Education Capital Proj (91300)	6,317,089	814,000	43,612	4,753,172	652,090	1,725,828	66.65%
Total School Capital Projects	\$ 6,317,089	\$ 814,000	\$ 43,612	\$ 4,753,172	\$ 652,090	\$ 1,725,828	
Other Capital Projects Fund (178)							
Other Charges (58400)	\$ -	\$ -	\$ 1	16	\$ -	\$ (16)	
Public Safety Projects (91130)	-	-	193,064	516,907	681,302	(1,198,210)	
Total Other Capital Projects	\$ -	\$ -	\$ 193,065	\$ 516,923	\$ 681,302	\$ (1,198,226)	

FUND CATEGORY	APPROP FY 20/21	AMENDED FY 20/21	COLLECTED JAN	COLLECTED YR TO DATE	BALANCE TO COLLECT	PERCENT REALIZED
GENERAL FUND (101)						
Local Taxes (40000)	\$ 13,239,692	\$ -	\$ 1,262,631	\$ 7,745,523	\$ 5,494,168	58.50%
Licenses & Permits (41000)	109,460	-	23,281	85,635	23,825	78.23%
Fines, Forfeitures & Penalties (42000)	208,075	-	16,731	94,729	113,346	45.53%
Charges for Current Services (43000)	425,210	60,527	27,389	245,790	239,947	50.60%
Other Local Revenue (44000)	134,110	1,310	4,810	53,048	82,372	39.17%
Fees from Officials (45000)	2,098,000	-	184,306	1,182,067	915,933	56.34%
State of Tennessee (46000)	2,786,719	1,093,854	327,552	1,155,607	2,724,966	29.78%
Federal Government (47000)	742,006	1,124,625	237,549	2,463,888	(597,257)	132.00%
Other Governments & Citizens (48000)	193,000	45,286	-	2,253	236,033	0.95%
Other Sources (49000)	105,606	-	-	-	105,606	0.00%
Total County General	\$ 20,041,877	\$ 2,325,603	\$ 2,084,249	\$ 13,028,540	\$ 9,338,940	58.25%
COURTHOUSE/JAIL MAINT. (112)						
Local Taxes (40000)	\$ 200,075	\$ -	\$ 11,541	\$ 70,245	\$ 129,830	35.11%
Total Courthouse/Jail Maintenance	\$ 200,075	\$ -	\$ 11,541	\$ 70,245	\$ 129,830	35.11%
LIBRARY (115)						
Local Taxes (40000)	\$ 406,205	-	\$ 39,945	244,653	\$ 161,552	60.23%
Licenses & Permits (41000)	1,935	-	305	1,328	607	68.61%
Charges for Current Services (43000)	12,300	-	493	4,707	7,593	38.27%
Other Local Revenue (44000)	2,000	-	33	629	1,371	31.45%
Federal Government (47000)	1,600	-	-	-	1,600	0.00%
Other Governments & Citizens (48000)	34,400	-	2,612	17,609	16,791	51.19%
Total Library	\$ 458,440	\$ -	\$ 43,388	\$ 268,926	\$ 189,514	58.66%
SOLID WASTE (116)						
Local Taxes (40000)	\$ 1,810,364	\$ -	\$ 187,774	\$ 1,099,190	\$ 711,174	60.72%
Licenses & Permits (41000)	15,660	-	1,951	8,499	7,161	54.27%
Charges for Current Services (43000)	138,000	-	19,010	74,355	63,645	53.88%
Other Local Revenue (44000)	102,000	-	23,215	81,474	20,526	79.88%
State of Tennessee (46000)	25,000	-	-	11,458	13,542	45.83%
Total Solid Waste	\$ 2,091,024	\$ -	\$ 231,950	\$ 1,274,976	\$ 816,048	60.97%
Local Purpose (Rural Fire 120)						
Local Taxes (40000)	\$ 807,511	\$ -	\$ 57,569	\$ 393,930	\$ 413,581	48.78%
Licenses & Permits (41000)	28,925	-	593	22,585	6,340	78.08%
Other Local Revenues (44000)	7,600	-	-	-	7,600	0.00%
Total Local Purpose	\$ 844,036	\$ -	\$ 58,162	\$ 416,515	\$ 427,521	49.35%
Drug Control Fund (122)						
Fines, Forfeitures & Penalties (42000)	\$ 31,000	\$ -	\$ 2,594	\$ 10,391	\$ 20,609	33.52%
Other General Service Charges (43000)	2,500	-	-	100	2,400	4.00%
Other Local Revenue (44000)	12,500	-	-	-	12,500	0.00%
Federal Revenue (47000)	5,000	-	-	-	5,000	0.00%
Other Governments & Citizens (48000)	2,050	-	-	20	2,030	0.98%
Total Drug Control	\$ 53,050	\$ -	\$ 2,594	\$ 10,511	\$ 42,539	19.81%
HIGHWAY (131)						
Local Taxes (40000)	\$ 732,584	\$ -	\$ 81,491	\$ 438,176	\$ 294,408	59.81%
Licenses & Permits (41000)	3,540	-	506	2,203	1,337	62.22%
Charges for Current Services (43000)	15,080	-	736	2,307	12,773	15.30%
Other Local Revenue (44000)	11,500	-	1,387	5,347	6,153	46.50%
State of Tennessee (46000)	2,685,482	762,546	216,926	1,387,666	2,060,362	40.25%
Other Governments & Citizens (48000)	-	-	-	-	-	-
Total Highway	\$ 3,448,186	\$ 762,546	\$ 301,046	\$ 1,835,699	\$ 2,375,033	43.60%

FUND CATEGORY	APPROP FY 20/21	AMENDED FY 20/21	COLLECTED JAN	COLLECTED YR TO DATE	BALANCE TO COLLECT	PERCENT REALIZED
School General Fund (141)						
Local Taxes (40000)	\$ 16,206,209	\$ -	\$ 1,578,285	\$ 9,612,375	\$ 6,593,834	59.31%
Licenses & Permits (41000)	60,000	-	8,481	37,877	22,123	63.13%
Charges for Current Services (43000)	269,047	-	8,949	44,712	224,335	16.62%
Other Local Revenue (44000)	84,277	17,546	5,703	87,456	14,367	85.89%
State of Tennessee (46000)	28,137,499	195,480	2,709,855	16,386,547	11,946,432	57.84%
Federal Government (47000)	172,356	225,283	-	262,344	135,295	65.98%
Other Sources (49000)	-	-	-	-	-	-
Total School General Fund	\$ 44,929,388	\$ 438,309	\$ 4,311,273	\$ 26,431,312	\$ 18,936,385	58.26%
Federal Projects Fund (142)						
Other Local Revenue (44000)	\$ -	\$ -	\$ -	\$ (1,960)	\$ 1,960	-
Federal Government (47000)	4,422,848	442,175	350,809	1,931,162	2,933,861	39.69%
Other Sources (49000)	-	-	-	-	-	-
Total School Federal Projects Fund	\$ 4,422,848	\$ 442,175	\$ 350,809	\$ 1,929,202	\$ 2,935,821	39.65%
Centralized Cafeteria Fund (143)						
Charges for Current Services (43000)	\$ 775,000	\$ -	\$ 7,956	\$ 99,170	\$ 675,830	12.80%
Other Local Revenue (44000)	35,000	-	8,069	22,152	12,848	63.29%
State of Tennessee (46000)	28,625	-	-	-	28,625	0.00%
Federal Government (47000)	2,369,367	-	206,437	1,801,089	568,278	76.02%
Other Sources (48000)	-	-	-	-	-	-
Total Centralized Cafeteria	\$ 3,207,992	\$ -	\$ 222,462	\$ 1,922,411	\$ 1,285,581	59.93%
General Debt Service (151)						
Local Taxes (40000)	\$ 4,666,032	\$ -	\$ 377,110	\$ 3,488,189	\$ 1,177,843	74.76%
Licenses & Permits (41000)	10,050	-	2,058	8,961	1,089	89.17%
Other Local Revenue (44000)	390,000	-	15,022	130,200	259,800	33.38%
Other Sources (49000)	195,000	-	-	-	195,000	0.00%
Total General Debt Service	\$ 5,261,082	\$ -	\$ 394,189	\$ 3,627,350	\$ 1,633,732	68.95%
School Capital Projects Fund (177)						
Other Local Revenue (44000)	\$ -	\$ -	\$ 333	\$ 5,666	\$ (5,666)	-
Other Sources (49000)	-	-	-	-	-	-
Total School Capital Projects	\$ -	\$ -	\$ 333	\$ 5,666	\$ (5,666)	-
Capital Projects Fund (178)						
Other Local Revenue (44000)	\$ -	\$ -	\$ 124	\$ 1,717	\$ (1,717)	-
Other Sources (49000)	-	-	-	-	-	-
Total Capital Projects	\$ -	\$ -	\$ 124	\$ 1,717	\$ (1,717)	-

FUND CATEGORY	APPROP FY 20/21	AMENDED FY 20/21	EXPENDED JAN	EXPENDED YR TO DATE	CURRENT ENCUMBER	UNENCUMB BALANCE	PERCENT REALIZED
GENERAL FUND (101)							
County Commission (51100)	\$ 392,332	\$ (2,055)	\$ 18,787	\$ 126,810	\$ 34,496	\$ 228,970	32.49%
Beer Board (51220)	525	-	-	276	124	125	52.66%
County Mayor (51300)	202,816	-	15,579	112,650	1,866	88,300	55.54%
County Attorney (51400)	10,800	-	-	6,300	4,500	-	58.33%
Election Commission (51500)	254,957	-	15,949	210,284	5,656	39,017	82.48%
Register of Deeds (51600)	361,274	-	22,840	191,713	19,769	149,792	53.07%
Planning & Zoning (51720)	166,245	-	11,521	86,722	3,263	76,260	52.17%
County Buildings (51800)	1,194,447	27,750	75,664	553,671	143,955	524,571	45.30%
Other General Admin - IT (51900)	83,450	75,850	12,565	88,909	61,415	8,977	55.81%
Property Assessor (52300)	598,467	-	64,223	304,288	60,101	234,078	50.84%
County Trustee (52400)	349,753	-	25,391	197,967	3,814	147,972	56.60%
County Clerk (52500)	636,769	390	46,765	365,994	2,066	269,099	57.44%
Finance Dept. (52900)	743,828	(4,600)	49,652	385,999	13,623	339,607	52.22%
Circuit Court (53100)	1,032,255	-	72,398	574,663	11,502	446,089	55.67%
General Sessions (53300)	326,223	-	26,080	181,822	1,116	143,285	55.74%
Drug Court (53330)	103,222	-	8,238	57,807	-	45,415	56.00%
Chancery Court (53400)	244,423	-	17,128	133,754	11,064	99,605	54.72%
Juvenile Court (53500)	140,565	-	10,010	75,398	-	65,167	53.64%
Judicial Commissioners (53700)	174,154	-	12,015	82,542	117	91,495	47.40%
Other Admin of Justice (53900)	171,000	14,183	6,256	178,034	14,100	(6,951)	96.14%
Probation Service (53910)	160,010	-	11,545	80,868	3,239	75,904	50.54%
Sheriff's Dept. (54110)	4,273,969	15,923	296,306	2,271,635	197,752	1,820,505	52.95%
Admin. Of Sexual Offender (54160)	15,593	-	1,105	7,814	1,000	6,779	50.11%
Jail (54210)	3,049,794	122,156	246,962	1,524,034	464,777	1,183,139	48.05%
Reentry Program (54230) Grants	278,933	227,820	29,417	159,413	4,754	342,586	31.46%
Juvenile Service (54240)	142,500	-	4,154	39,751	72,483	30,266	27.90%
Civil Defense (54410)	167,385	-	12,537	90,031	6,732	70,621	53.79%
Rescue Squad (54420)	35,000	901	333	10,594	1,361	23,946	29.51%
Consolidated Communications(54490)	879,694	-	63,368	420,828	6,548	452,318	47.84%
County Coroner (54610)	37,000	-	2,325	23,210	186	13,604	62.73%
Other Public Safety (54710) Grants	5,536	40,312	1,132	14,031	11,258	20,559	30.60%
Other Public Safety (54900)	-	50,000	-	-	-	50,000	0.00%
Local Health Center (55110)	33,450	100	4,547	15,225	3,018	15,306	45.38%
Rabies & Animal Ctrl. (55120)	258,734	20	12,781	88,077	73,811	96,865	34.04%
Other Local Health Serv (55190) Grant	246,600	-	6,663	48,338	8,320	189,943	19.60%
Appropriation to State (55390)	30,646	-	-	-	30,646	-	0.00%
General Welfare Assist.(55510)	17,775	-	-	-	17,775	-	0.00%
Litter Control (55731) (25%Grant)	100,633	-	6,190	46,815	1,149	52,669	46.52%
Other Waste Collections (55739)	44,272	-	3,299	23,068	700	20,504	52.10%
Other Public Health & Welfare (55900) Grant	2,426	-	-	-	-	2,426	0.00%
Senior Citizens Assistance (56300)	37,500	-	-	18,483	19,017	-	49.29%
Parks & Fair Board (56700)	41,711	-	1,321	19,540	6,090	16,080	46.85%
Agriculture Extension Serv.(57100)	111,316	-	540	22,076	2,689	86,551	19.83%
Soil Conservation (57500)	92,047	-	6,045	43,370	-	48,678	47.12%
Industrial Development (58120)	85,893	(3,000)	3,555	22,085	5,615	55,193	26.64%
Other Econ & Comm. Dev. (58190)	558,095	29,793	-	49,793	130,470	407,625	8.47%
Airport (58220)	141,014	(70,814)	3,482	3,482	47,518	19,200	4.96%
Veteran's Services (58300)	93,017	3,200	6,499	50,225	2,993	42,999	52.20%
Other Charges (58400)	952,613	-	36,723	596,867	1,224	354,522	62.66%
COVID-19 Grant #2 (58802) Various	-	594,850	-	597,106	105	(2,361)	100.38%
COVID-19 Grant #3 (58803) Election	-	37,500	-	3,567	-	33,933	9.51%
COVID-19 Grant #4 (58804) Jail	-	20,000	-	15,815	992	3,193	79.08%
COVID-19 Grant #5 (58805) Airport	-	20,000	20,000	20,000	-	-	100.00%
Capital Projects (91000)	210,000	-	51,112	88,521	-	121,479	42.15%
Hwy & Street Capital Proj (91200)	140,000	280,000	-	390,919	-	29,081	93.08%
Total County General	\$ 19,430,660	\$ 1,480,280	\$ 1,343,003	\$ 10,721,187	\$ 1,514,768	\$ 8,674,985	51.27%
COURTHOUSE/JAIL MAINT. (112)							
Other Charges (58400)	\$ 2,040	\$ -	\$ 115	\$ 832	\$ -	\$ 1,208	40.79%
Transfers Out (99100)	195,000	-	-	-	-	195,000	0.00%
Total Courthouse/Jail Maintenance	\$ 197,040	\$ -	\$ 115	\$ 832	\$ -	\$ 196,208	0.42%

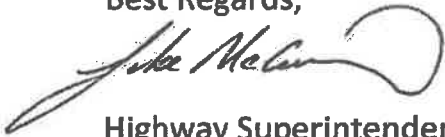
FUND CATEGORY	APPROP FY 20/21	AMENDED FY 20/21	EXPENDED JAN	EXPENDED YR TO DATE	CURRENT ENCUMBER	UNENCUMB BALANCE	PERCENT REALIZED
LIBRARY (115)							
Libraries (56500)	\$ 392,030	\$ 1,264	\$ 26,084	\$ 203,330	\$ 33,064	\$ 156,900	51.70%
Other Charges (58400)	44,386	-	1,489	24,565	1,132	18,688	55.34%
Covid-19 Grant #1 (58801)	-	-	-	179	-	(179)	
Operating Transfer (99110)	3,000	-	-	-	-	3,000	0.00%
Total Library	\$ 439,416	\$ 1,264	\$ 27,573	\$ 228,075	\$ 34,196	\$ 178,410	51.76%
SOLID WASTE (116)							
Sanitation Educ./Info. (55720)	\$ 3,200	\$ -	\$ -	\$ 1,879	\$ 600	\$ 721	58.72%
Convenience Centers (55732)	351,940	-	18,645	177,775	6,363	167,802	50.51%
Transfer Station (55733)	1,524,057	-	69,665	736,186	330,687	457,184	48.30%
Post closure Care Costs (55770)	13,500	-	-	1,373	8,512	3,615	10.17%
Other Charges (58400)	108,540	-	3,836	76,523	144	31,873	70.50%
Operating Transfers (99100)	48,803	-	-	-	-	48,803	0.00%
Total Solid Waste	\$ 2,050,040	\$ -	\$ 92,146	\$ 993,735	\$ 346,306	\$ 709,999	48.47%
Local Purpose (Rural Fire 120)							
Fire Prevention & Control (54310)	625,000	-	37,000	240,500	316,500	68,000	38.48%
Other Charges (58400)	11,600	-	1,008	6,983	-	4,617	60.20%
Total Local Purpose	\$ 636,600	\$ -	\$ 38,008	\$ 247,483	\$ 316,500	\$ 72,617	38.88%
Drug Control Fund (122)							
Drug Enforcement (54150)	\$ 147,000	\$ -	\$ 15,733	\$ 107,907	\$ 20,360	\$ 18,733	73.41%
Other Charges (58400)	500	-	26	542	-	(42)	108.35%
Total Drug Control	\$ 147,500	\$ -	\$ 15,759	\$ 108,449	\$ 20,360	\$ 18,691	73.52%
HIGHWAY (131)							
Administration (61000)	\$ 357,124	\$ -	\$ 27,277	\$ 201,914	\$ 5,182	\$ 150,029	56.54%
Highway Maintenance (62000)	1,036,728	-	78,735	571,043	8,593	457,092	55.08%
Operations & Maintenance (63100)	374,612	-	14,533	134,283	103,505	136,824	35.85%
Quarry Operations (63400)	397,054	-	18,483	128,005	42,372	226,677	32.24%
Other Charges (65000)	248,907	-	10,594	153,058	5,137	90,712	61.49%
Capital Outlay (68000)	1,008,200	731,781	25,845	559,078	749,369	431,534	32.13%
Highways & Streets (82120)	16,571	-	-	-	-	16,571	0.00%
Highways & Streets (82220)	2,552	-	-	-	-	2,552	0.00%
Transfers Out (99100)	53,803	-	-	-	-	53,803	0.00%
Total Highway	\$ 3,495,551	\$ 731,781	\$ 175,467	\$ 1,747,381	\$ 914,158	\$ 1,565,793	41.34%
School General Fund (141)							
Instruction							
Regular Instruction (71100)	\$ 21,052,602	\$ 62,162	\$ 1,521,716	\$ 8,820,115	\$ 40,285	\$ 12,254,364	41.77%
Alternative School (71150)	202,281	-	16,881	83,601	1,086	117,595	41.33%
Special Education Program (71200)	3,528,907	158,622	264,057	1,358,007	83,789	2,245,733	36.83%
Vocational Education Program (71300)	1,416,709	314	119,180	611,649	4,283	801,091	43.16%
Student Body Education Prog (71400)	534,634	15,000	17,150	196,149	35,090	318,395	35.69%
Support							
Attendance (72110)	226,980	-	15,806	103,409	-	123,571	45.56%
Health Services (72120)	581,268	-	45,096	248,408	2,897	329,963	42.74%
Other Support Services (72130)	1,349,404	94,259	105,699	559,327	26,267	858,069	38.74%
Regular Instruction (72210)	1,458,485	33,661	106,349	579,698	53,087	859,361	38.85%
Special Educ Program (72220)	607,043	61,500	32,815	224,525	84,534	359,484	33.58%
Vocational Educ Prog (72230)	73,447	-	4,589	30,098	2,200	41,149	40.98%
Education Technology (72250)	1,020,694	-	55,759	442,822	200,477	377,395	43.38%
Board of Education (72310)	1,158,034	-	66,432	869,897	56,094	232,043	75.12%
Director of Schools (72320)	518,723	-	20,151	154,699	18,353	345,671	29.82%
Office of Principals (72410)	2,491,843	-	195,780	1,065,794	-	1,426,049	42.77%
Fiscal Services (72510)	11,561	-	-	-	-	11,561	0.00%

FUND CATEGORY	APPROP FY 20/21	AMENDED FY 20/21	EXPENDED JAN	EXPENDED YR TO DATE	CURRENT ENCUMBER	UNENCUMB BALANCE	PERCENT REALIZED
Human Resources (72520)	261,551	-	19,372	149,002	5,084	107,464	56.97%
Operation of Plant (72610)	3,517,848	30,192	243,313	1,831,169	98,542	1,618,329	51.61%
Maintenance of Plant (72620)	1,382,906	3,650	74,533	554,965	290,883	540,708	40.02%
Transportation (72710)	2,292,399	-	192,287	1,133,995	850,046	308,358	49.47%
Central & Other (72810)	99,222	40,070	8,174	40,402	-	98,890	29.01%
Non-Instructional							
Community Services (73300)	491,958	159,548	50,435	287,956	135,309	228,240	44.20%
Early Childhood Education (73400)	1,020,030	6,510	82,956	412,938	-	613,602	40.23%
Capital Outlay & Debt Service							
Capital Outlay (76100)	100,000	185,963	-	6,136	149,017	130,809	2.15%
Total School General Fund	\$ 45,398,528	\$ 851,450	\$ 3,258,530	\$ 19,764,763	\$ 2,137,322	\$ 24,347,893	42.73%
School Federal Projects Fund (142)							
Regular Instruction (71100)	\$ 1,254,485	\$ 604,879	\$ 97,870	\$ 896,099	\$ 14,644	\$ 948,620	48.19%
Special Education Program (71200)	915,477	210,934	59,333	418,646	94,991	612,774	37.17%
Vocational Education Program (71300)	79,709	9,800	-	87,622	-	1,887	97.89%
Health Services (72120)	-	23,790	-	16,708	-	7,082	70.23%
Other Support Services (72130)	50,228	169,109	-	35,532	1,890	181,915	16.20%
Regular Instruction (72210)	353,937	553,817	29,841	179,330	-	728,424	19.76%
Special Educ Program (72220)	228,308	144,670	12,316	86,607	11,517	274,854	23.22%
Vocational Educ Prog (72230)	10,000	(9,800)	-	-	-	200	0.00%
Transportation (72710)	258,196	-	21,110	105,093	-	153,103	40.70%
Food Service (73100)	-	7,485	-	3,216	-	4,269	42.97%
Total Federal Projects Fund	\$ 3,150,340	\$ 1,714,684	\$ 220,469	\$ 1,828,853	\$ 123,042	\$ 2,913,128	37.59%
Centralized Cafeteria Fund (143)							
Operation of Plant (72610)	\$ -	\$ -	\$ -	\$ (2,574)	\$ -	\$ 2,574	
Food Service (73100)	3,993,648	-	\$ 171,624	\$ 1,400,380	\$ 1,142,557	\$ 1,450,711	35.07%
Total Centralized Cafeteria	\$ 3,993,648	\$ -	\$ 171,624	\$ 1,397,806	\$ 1,142,557	\$ 1,453,285	35.00%
General Debt Service (151)							
General Government Debt Service	\$ 6,844,244	\$ -	\$ 73,001	\$ 1,400,509	\$ 1,950	\$ 5,441,785	20.46%
Total General Debt Service	\$ 6,844,244	\$ -	\$ 73,001	\$ 1,400,509	\$ 1,950	\$ 5,441,785	20.46%
School Capital Projects Fund (177)							
Education Capital Proj (91300)	6,317,089	814,000	277,045	5,030,217	1,109,220	991,652	70.54%
Total School Capital Projects	\$ 6,317,089	\$ 814,000	\$ 277,045	\$ 5,030,217	\$ 1,109,220	\$ 991,652	
Other Capital Projects Fund (178)							
Other Charges (58400)	\$ -	\$ -	\$ 1	17	\$ -	\$ (17)	
Public Safety Projects (91130)	-	-	355,393	872,300	325,909	(1,198,210)	
Total Other Capital Projects	\$ -	\$ -	\$ 355,394	\$ 872,318	\$ 325,909	\$ (1,198,227)	

Commissioners &
Finance Committee Members,

In this letter you'll find a request from the Highway Commission and myself for your consideration on the approval of issuing debt in the form of a capital outlay note, for the purchase of a Chip Seal Spreader. We use this machine to apply the rock on top of the emulsion during our tar and chip resurfacing. The Highway Commission has approved for the payments to be deducted from the Highway Budget in an amount not to exceed \$50,000 a year on a 10 to 12 year term. The quoted cost is \$310,000 from Power Equipment out of Chattanooga and they're basically the only dealer in 3 states that carry this machine. The warranty would be a 1 year "bumper to bumper" on the machine and 2 years or 2,000 hours on the engine. We currently pay rent for a Chip Spreader to a local company at the rate of \$2,600 per day and an average of \$33,800 a year with the price climbing each bid cycle. We also have to schedule this machine around the contractor's work schedule causing delays in our schedule. This spreader is wider than the one we rent which speeds up the work and leaves no seam in the road that usually ends up causing potholes and unraveling. Attached with this letter is the quote, specs and brochure for this Etnyre Chip Spreader. Please contact me with any questions or concerns and thank you for your consideration.

Best Regards,

A handwritten signature in black ink, appearing to read "Mike McLean", with a large, stylized flourish at the end.

Highway Superintendent

Franklin Co Trustee's Interest Earned Analysis & Comparison

December, 2020

Current Amt Invested in the Following:

CD	\$ 8,000,000	Interest Bearing Check/Savings	\$ 25,041,040	Mutual Funds	\$ -
Gross Interest Earned for the Month of Dec				\$ 20,486.24	

Fund Number	Fund Title	Gross Collections	Trustee Fee Admin Fee 2%	Net Fund Collections
101	County General	\$ 137.56	\$ (2.75)	\$ 134.81
115	Library	\$ 27.95	\$ (0.56)	\$ 27.39
131	Highway	\$ 23.13	\$ (0.46)	\$ 22.67
141	Schools General	\$ 1,212.86	\$ (24.26)	\$ 1,188.60
151	General Debt Service	\$ 19,084.74	\$ (381.69)	\$ 18,703.05
Total		\$ 20,486.24	\$ (409.72)	\$ 20,076.52

Interest Revenue Monthly Fiscal Comparison

	County	Library	Highway	Schools	Gen Debt
Dec-19	\$ -	\$ 26.95	\$ -	\$ 1,647.83	\$ 20,806.85
Dec-20	\$ 134.81	\$ 27.39	\$ 22.67	\$ 1,188.60	\$ 18,703.05
Over/Under	\$ 134.81	\$ 0.44	\$ 22.67	\$ (459.23)	\$ (2,103.80)

Interest Year to Date Revenue Fiscal Comparison

	County	Library	Highway	Schools	Gen Debt
2018/19	\$ -	\$ 237.63	\$ -	\$ 9,159.63	\$ 118,968.46
2019/20	\$ 821.82	\$ 248.53	\$ 138.21	\$ 7,269.89	\$ 124,651.78
Over/Uner	\$ 821.82	\$ 10.90	\$ 138.21	\$ (1,889.74)	\$ 5,683.32

Fiscal Year 2020/21 Appropriations 44110 Interest Earned

	Appropriation	Collected	% Collected	Balace to Collect
101 County General (OPEB)	\$ 5,060	\$ 822	16.24%	\$ 4,238
115 Library	\$ 500	\$ 249	49.71%	\$ 251
131 Highway (OPEB)	\$ 1,000	\$ 138	13.82%	\$ 862
141 School General Fund (OPEB)	\$ 25,000	\$ 7,270	29.08%	\$ 17,730
151 General Debt Service	\$ 390,000	\$ 124,652	0.00%	\$ 265,348

Prepared by RKelly 2/27/2021

Franklin Co Trustee's Interest Earned Analysis & Comparison

January, 2021

Current Amt Invested in the Following:

CD	\$ 8,000,000	Interest Bearing Check/Savings	\$ 2,763,964	Mutual Funds	\$ -
Gross Interest Earned for the Month of Jan				\$ 16,471.19	

Fund Number	Fund Title	Gross Collections	Trustee Fee Admin Fee 2%	Net Fund Collections
101	County General	\$ 142.18	\$ (2.84)	\$ 139.34
115	Library	\$ 28.90	\$ (0.58)	\$ 28.32
131	Highway	\$ 23.90	\$ (0.48)	\$ 23.42
141	Schools General	\$ 1,254.17	\$ (25.08)	\$ 1,229.09
151	General Debt Service	\$ 15,022.04	\$ (300.44)	\$ 14,721.60
Total		\$ 16,471.19	\$ (28.98)	\$ 1,420.17

Interest Revenue Monthly Fiscal Comparison

	County	Library	Highway	Schools	Gen Debt
Jan-20	\$ -	\$ 26.60	\$ -	\$ 2,007.55	\$ 32,762.70
Jan-21	\$ 139.34	\$ 28.32	\$ 23.42	\$ 1,229.09	\$ 14,721.60
Over/Under	\$ 139.34	\$ 1.72	\$ 23.42	\$ (778.46)	\$ (18,041.10)

Interest Year to Date Revenue Fiscal Comparison

	County	Library	Highway	Schools	Gen Debt
2018/19	\$ -	\$ 264.23	\$ -	\$ 11,167.18	\$ 151,731.16
2019/20	\$ 961.15	\$ 276.85	\$ 161.63	\$ 8,498.98	\$ 139,373.38
Over/Uner	\$ 961.15	\$ 12.62	\$ 161.63	\$ (2,668.20)	\$ (12,357.78)

Fiscal Year 2020/21 Appropriations 44110 Interest Earned

	Appropriation	Collected	% Collected	Balance to Collect
101 County General (OPEB)	\$ 5,060	\$ 961	19.00%	\$ 4,099
115 Library	\$ 500	\$ 277	55.37%	\$ 223
131 Highway (OPEB)	\$ 1,000	\$ 162	16.16%	\$ 838
141 School General Fund (OPEB)	\$ 25,000	\$ 8,499	34.00%	\$ 16,501
151 General Debt Service	\$ 390,000	\$ 139,373	0.00%	\$ 250,627

Prepared by RKelly 2/27/2021

Local Option Sales Tax Analysis & Comparison

December 2020 (Received in January)

County/City	Gross Franklin County Collections	State Admin Fee 1.125%	Net Franklin County Collections	County Revenue (Co 100%) (City 50%)	Cities Revenue is Less 1% Trustee Admin
Franklin County	206,621.77	(2,324.49)	204,297.28	204,297.28	-
Winchester	436,142.45	(4,906.60)	431,235.85	215,617.92	213,461.74
Cowan	26,651.98	(299.83)	26,352.15	13,176.07	13,044.31
Decherd	241,243.59	(2,713.99)	238,529.60	119,264.80	118,072.15
Estill Springs	40,407.31	(454.58)	39,952.73	19,976.36	19,776.60
Huntland	17,790.23	(200.14)	17,590.09	8,795.04	8,707.09
Tullahoma	12,516.45	(140.81)	12,375.64	6,187.82	6,125.94
Monteagle - FC	195.12	(2.20)	192.92	96.46	95.50
Total	981,568.90	-11,042.65	970,526.25	587,950.86	379,283.34

Local Option Sales Tax Monthly Revenue Fiscal Comparison

Dec-19	534,489	*Note Franklin County received an additional \$539.10
Dec-20	587,951	
Over/Under	53,462	

Local Option Sales Tax Year to Date Revenue Fiscal Comparison

2019/20	3,190,316
2020/21	3,542,094
Over/Uner	351,778

2020/21 Sales Tax Appropriations

	Appropriation	Collected	% Collected	Balance to Collect
141 General Schools	5,030,119	2,922,272	58.10%	2,107,847
151 General Debt Service	1,030,000	619,822	60.18%	410,178

Fund 156 receives overages of collections from Fund 141

Local Option Sales Tax Analysis & Comparison

January 2021 (Received in February)

County/City	Gross Franklin County Collections	State Admin Fee 1.125%	Net Franklin County Collections	County Revenue (Co 100%) (City 50%)	Cities Revenue is Less 1% Trustee Admin
Franklin County	294,599.60	(3,314.25)	291,285.35	291,285.35	-
Winchester	539,296.32	(6,067.08)	533,229.24	266,614.62	263,948.47
Cowan	30,252.98	(340.35)	29,912.63	14,956.32	14,806.75
Decherd	300,023.59	(3,375.27)	296,648.32	148,324.16	146,840.92
Estill Springs	52,825.30	(594.28)	52,231.02	26,115.51	25,854.35
Huntland	22,721.11	(255.61)	22,465.50	11,232.75	11,120.42
Tullahoma	44,567.44	(501.38)	44,066.06	22,033.03	21,812.70
Monteagle - FC	197.29	(2.22)	195.07	97.54	96.56
Total	1,284,483.63	-14,450.44	1,270,033.19	781,198.35	484,480.18

Local Option Sales Tax Monthly Revenue Fiscal Comparison

Jan-20	628,994	*Note Franklin County received an additional \$539.08
Jan-21	781,198	
Over/Under	152,205	

Local Option Sales Tax Year to Date Revenue Fiscal Comparison

2019/20	3,819,309
2020/21	4,323,292
Over/Uner	503,982

2020/21 Sales Tax Appropriations

	Appropriation	Collected	% Collected	Balance to Collect
141 General Schools	5,030,119	3,557,827	70.73%	1,472,292
151 General Debt Service	1,030,000	765,465	74.32%	264,535

Fund 156 receives overages of collections from Fund 141

Finance Committee

March 2, 2021

The Finance Committee met in the Community room, meeting was called to order by Mayor Alexander, Chairman at 6:00 p.m.

Members Present: Scottie Riddle, Barbara Finney, David Eldridge, Dale Schultz, Luke McCurry, Stanley Bean and Mayor, David Alexander; Andrea Smith- Ex Officio; Penny Oliver, Deputy Finance Director

Other Present: Sheriff Tim Fuller, Heather Morgan, Secretary; Sharon Byrum- Mayor's Office; Kelli Riley- Mayor's Office; Angie Fuller, Commissioner; Al Tipps- WCDT; Bryan Justice, Herald Chronicle; Glen Summers, Commissioner; Eddie Clark, Commissioner; Greg King, Commissioner; Billy Anderson, Solid Waste Director; Scott Smith, EMA Director; Matt Bobo- Jail Construction Manager

Jail Construction Project- Sheriff Fuller stated that physically the Jail is finished, there is about half of day of finishing work and then the security and wiring work will take a couple of weeks. There is about \$254,000 in contract extensions that have not been allocated. Fuller shared that the monies could come from his budget. He asked the Finance Director to share with the Committee where these monies will come. Finance Director, Smith presented the Resolution Amending the County General Fund Budget Jail Line Items. Smith stated where the Sheriff has not hired some of the new Correctional Officers and the saving with payroll and benefits and moving some funds the Jail Budget could take care of the \$254,000 needed for the contract extensions and change orders. Mayor Alexander stated if there is no objection that committee will at this time take the Resolution to amend the County General Fund into consideration. Being none the Committee will open up for discussion. The Mayor stated the Sheriff is doing his job and the Finance Director is doing her job that this request goes beyond what the County Commission had agreed upon in constructing the Jail. Mayor Alexander stated that he cannot get there to vote on this amendment. Riddle asked the question how is the Jail going to be completed? Mayor stated that it would not be completed, and Riddle stated what about the \$16 million that has already been spent of taxpayer's money. Riddle stated that County has to complete this project for the tax payers in this County. There has been two bond issues and one capital outlay on this project. Riddle asked Bobo where are we at on the money to complete the jail. Bobo stated that building is complete that the monies that is being asked for is contract extensions. Bobo stated that he has the Building Envelope that the building is the County's. Smith asked if we do not approve this change order for Cornerstone Detention are you going to be able to finish. Bobo stated no. Eldridge asked, is the SEC, Inc. Construction a contract extension and how far back to does this go back to. It was stated that it went back to September. He wanted to know why the Finance Committee was not aware of this back in September. Eldridge stated that County has committed themselves to this extension by allowing them to do work. Eldridge stated that the amount that has been saved by not hiring correctional officers is due to less inmates due to COVID and that money should go back to the fund balance. Riddle asked Mr. Bobo when he will be done completely with this project and monies. Bobo stated that March 31. Finney agrees with Scottie Riddle. It was asked of the Sheriff what happens if the Jail is not completed, he stated if the county loses the certification it will open up all sort of problems. He was asked how many inmates the jail has today, there is currently 167. If the county loses certification then the county will also lose revenue from the Contract Prisoner Board. Schultz stated that when Tom Smith requested the 2 million, at that time he was asked would they need more monies and Smith stated that he did not know if the 2 million would cover the cost. Bean stated for in the future that this project needs to be look at and see what the county did wrong in this project. Finance Director stated what went wrong was that financial planning

construction management or consulting were not brought into this project early enough for a project of this magnitude.

1. ***Motion** by Bean second by Riddle to approve and send the Resolution amending the County General Fund Budget Jail Line Items to cover the monies needed to complete the Jail Project. The Vote resulted in 4 Aye, 3 Nay. Motion Carried.

Bean stated the Track Project is moving along very well. He stated the track is very nice and it could be one of the best in Middle Tennessee. Commissioner Fuller shared with the Committee that the County will be very proud of the new track.

Bean shared on the Middle School projects they have received the certificate of occupancy. There are some minor things that need to be fixed at both schools including landscaping. The principals are staying on top of the items that need to be corrected.

2. ***Motion** by Riddle second by Finney to approve and send the January 25, 2021 minutes to the full Commission. The vote resulted in all Ayes, motion carried.
3. Sales Tax Report, December and January 2021- was presented by Andrea Smith. Revenue of Sales Tax is currently over \$503,982 for the fiscal year. \$152,205 overage for the month of January. ***Motion** by McCurry to receive and file to the Commission second by Schultz; The vote resulted in all Ayes, motion carried.
4. ***Motion** by Finney second by McCurry to receive and file and send the Trustee's Interest Report December and January 2021 to the Commission; the vote resulted in all Ayes, motion carried.
5. ***Motion** by Finney, second by McCurry to receive and file and send the Financial Reports December and January 2021 Finance Director Report; to the full Commission. The vote resulted in all Ayes, motion carried.
6. ***Motion** by Riddle, second by McCurry to receive and file and send the 2nd Quarter Financial Reports to the full Commission. The vote resulted in all Ayes, motion carried.
7. ***Motion** by Riddle, second by Finney to receive and file and send the Inter-Category Amendments November 24-February 28 2021 to the full commission. The vote resulted in all Ayes, motion carried.
8. ***Motion** by Finney, second by Riddle to approve the Resolution- School General BG Amendment (2/8/21) and send to the Full Commission. The vote resulted in all Ayes, motion carried.
9. ***Motion** by Riddle, second by Finney to approve the Resolution- County General BG Amendment and send to the Full Commission; The vote resulted in all Ayes, motion carried.
10. ***Motion** by McCurry, second by Finney to approve the Resolution- Drug Control BG Amendment and send to the Full Commission; The vote resulted in all Ayes, motion carried.
11. ***Motion** by Riddle, second by Bean to combine and approve (a. Ag Extension Agency, b. Library, c. Broadview School, d. North Lake) and send to the Full Commission the Resolutions authorizing School and County Konica Minolta Copier and Printer Leases. Vote resulted in all Ayes; motion carried.
12. ***Motion** by McCurry, second by Bean to approve and send to the Full Commission the Resolution- Annual Unclaimed Property. Vote resulted in all Ayes, motion carried.
13. *** Motion** by Schultz, second by Riddle to approve and send to the Full Commission the Title VI Resolution and Fiscal Strength Certification. Vote resulted in all Ayes, motion carried.

14. ***Motion** by Riddle, second by Finney to approve and send to the Full Commission Resolution-Grant Application EMA Homeland Security. Vote resulted in all Ayes, motion carried.
15. ***Motion** by Riddle, second by McCurry to approve and send to the Full Commission Resolution-Grant Application EMA Performance Grant. Vote resulted in All Ayes, motion carried.
16. ***Motion** by McCurry, second by Schultz to approve and send to the Full Commission the Highway Commission request for Debt Issuance approx. \$310,000 Chip Seal Spreader. Vote resulted in all Ayes; motion carried.
17. ***Motion** by McCurry, second by Finney to receive and file the Draft Tax Assessment Summary-January 4, 2021 and send to full Commission. Vote resulted in all Ayes; motion carried.
18. ***Motion** by Riddle, second by McCurry to receive and file the Resolution Amending the Franklin Co Board of Ed. BG amendment (3/8/21) and send to the Full Commission. The vote resulted in all Ayes, motion carried.
19. Finance Director, Smith shared with the Committee that the Finance Department had their Technology Audit and there were no findings. The Mayor remarked that the county has an excellent finance department.
20. ***Motion** by Riddle, second by Bean to adjourn. The vote resulted in all Ayes, motion carried.

Respectfully submitted,

David Alexander, Chairman

DA/hm

Franklin County Board of Commissioners

Legislative Committee

Minutes March 2, 2021

The Legislative Committee met in Rescue Squad Room at the Franklin County Annex Building and was called to order at 5:00 p.m. Chairman, David Eldridge.

MEMBERS PRESENT: David Eldridge, Johnny Hughes, Greg King, Carolyn Wiseman, and Scottie Riddle

OTHERS PRESENT: Heather Morgan, Secretary; Al Tipps, WCDT; Brian Justice, Herald Chronicle; Kevin Wiseman and Stan Henn, Beer Board Chairman

1. **Motion made by Riddle to approve the minutes of the January 5, 2021 meeting, second by Hughes. All Ayes. Motion Carried.**
2. **Motion made by Riddle to approve and send the Approval of the 2021 Franklin County Road List to the full commission, second by Hughes. All Ayes. Motion Carried.**
3. **Motion made by Hughes to approve and send the Resolution authorizing the Franklin County Highway Department to Execute a Quit Claim Deed conveying certain property to Thomas Redmon and wife, Loraine Y. Redmon, second by Riddle. All Ayes. Motion Carried.**
4. **Motion made by Riddle to approve and send the Resolution to approve an addition to the Franklin County Road List- Privet Court, to the full commission, second by Hughes. All Ayes. Motion Carried.**
5. **Motion made by Riddle to approve and send the Resolution to approve the Road Deletion on the Franklin County Road List and add to the Private Road List- Morris Road, to the full commission, second by Hughes. All Ayes. Motion Carried.**
6. **Motion made by Hughes to approve and send the Resolution to approve a Road Change on the Franklin County Road List – Gardner Lane, from .318 to .184, to the full commission, second by King. All Ayes. Motion Carried.**
7. **Motion made by King to approve and send the Resolution to approve additions to the Franklin County Private Road List to the full commission, second by Riddle. All Ayes. Motion Carried.**
8. **Motion made by Riddle to approve and send the Resolution to approve road deletions on the Franklin County Road List- Paul Clark Lane and add to the Private Road List to the full commission, second by King. All Ayes. Motion Carried.**
9. **Hughes made the motion to send fifteen (15) notary applications to full Commission, second by Wiseman. All Ayes. Motion Carried.**
10. **Stan Henn, Chairman from the Beer Board came to present a resolution to Committee. He explained to the Committee about the Complete Responsible Service Class and showed them the Annual Report Form. Motion made by King to approve and send the Resolution Franklin County Beer Board requiring Applicants for Beer Permit to Complete Responsible Service Class to the full commission, second by Wiseman. All Ayes. Motion Carried.**
11. **Riddle made the motion to adjourn, second by King. Vote resulted in All Ayes.**

Respectfully submitted,

David Eldridge, Chairman

Date Approved:

FRANKLIN COUNTY FINANCE DEPARTMENT

Fiscal Year 2020/21
Quarter Ending December 31, 2020

Account Number	Description	Realized Thru 2nd QTR	Original Budget	Amendments	Amended Budget	Percent Realized
County General Fund 101 - Revenues						
40000	Local Taxes	\$ 6,482,892	\$ 13,239,692	\$ -	\$ 13,239,692	48.97%
41000	Licenses and Permits	62,354	109,460	-	109,460	56.96%
42000	Fines, Forfeitures & Penalties	77,998	208,075	-	208,075	37.49%
43000	Charges for Current Services	218,401	425,210	60,527	485,737	44.96%
44000	Other Local Revenues	48,239	134,110	1,310	135,420	35.62%
45000	Fees Rec'd from County Officials	997,761	2,098,000	-	2,098,000	47.56%
46000	State of Tennessee	828,055	2,786,719	1,093,854	3,880,573	21.34%
47000	Federal Government	2,226,339	742,006	1,124,625	1,866,631	119.27%
48000	Other Governments & Citizens Grps.	2,253	193,000	45,286	238,286	0.95%
49000	Other Sources (Non-Revenue)	-	105,606	-	105,606	0.00%
	Total County General Revenue	\$ 10,944,290	\$ 20,041,877	\$ 2,325,603	\$ 22,367,480	48.93%

County General Fund 101 - Expenditures						
51100	County Commission	108,024	\$ 392,332	\$ (2,055)	\$ 390,277	27.68%
51220	Beer Board	276	525	-	525	52.66%
51300	County Mayor	97,071	202,816	-	202,816	47.86%
51400	County Attorney	6,300	10,800	-	10,800	58.33%
51500	Election Commission	194,335	254,957	-	254,957	76.22%
51600	Register of Deeds	168,873	361,274	-	361,274	46.74%
51720	Planning	75,201	166,245	-	166,245	45.24%
51800	County Buildings	478,007	1,194,447	27,750	1,222,197	39.11%
51900	Other General Administration - IT	76,343	83,450	75,850	159,300	47.92%
	Total General Gov.	\$ 1,204,431	\$ 2,666,846	\$ 101,545	\$ 2,768,391	43.51%
52300	Property Assessor	240,065	598,467	-	598,467	40.11%
52400	County Trustee	172,576	349,753	-	349,753	49.34%
52500	County Clerk	319,229	636,769	390	637,159	50.10%
52900	Finance Dept.	336,346	743,828	(4,600)	739,228	45.50%
	Total Finance	\$ 1,068,216	\$ 2,328,817	\$ (4,210)	\$ 2,324,607	45.95%
53100	Circuit Court	502,266	1,032,255	-	1,032,255	48.66%
53300	General Sessions Court	155,742	326,223	-	326,223	47.74%
53330	Drug Court	49,569	103,222	-	103,222	48.02%
53400	Chancery Court	116,626	244,423	-	244,423	47.71%

FRANKLIN COUNTY FINANCE DEPARTMENT

Fiscal Year 2020/21
Quarter Ending December 31, 2020

Account Number	Description	Realized Thru 2nd QTR	Original Budget	Amendments	Amended Budget	Percent Realized
53500	Juvenile Court	65,389	140,565	-	140,565	46.52%
53700	Judicial Commissioners	70,527	174,154	-	174,154	40.50%
53900	Other Administration of Justice	171,778	171,000	14,183	185,183	92.76%
53910	Probation Services	69,323	160,010	-	160,010	43.32%
	Total Admin. Of Justice	\$ 1,201,220	\$ 2,351,852	\$ 14,183	\$ 2,366,035	50.77%
54110	Sheriff's Department	1,975,329	4,273,969	15,923	4,289,892	46.05%
54160	Admin. of the Sex Offender	6,708	15,593	-	15,593	43.02%
54210	Jail	1,277,072	3,049,794	122,156	3,171,950	40.26%
54230	Community Reentry Program	129,996	278,933	227,820	506,753	25.65%
54240	Juvenile Services	35,598	142,500	-	142,500	24.98%
54410	Civil Defense	77,495	167,385	-	167,385	46.30%
54420	Rescue Squad	10,261	35,000	901	35,901	28.58%
54490	Consolidated Communications	357,460	879,694	-	879,694	40.63%
54610	County Coroner	20,885	37,000	-	37,000	56.44%
54710	Other Public Safety Grants	12,900	5,536	40,312	45,848	28.14%
54900	Other Public Safety	-	-	50,000	50,000	0.00%
	Total Public Safety	\$ 3,903,703	\$ 8,885,404	\$ 457,113	\$ 9,342,517	41.78%
55110	Local Health Center	10,678	33,450	100	33,550	31.83%
55120	Rabies & Animal Control	75,296	258,734	20	258,754	29.10%
55190	Other Local Health Services	41,675	246,600	-	246,600	16.90%
55390	Appropriation to State	-	30,646	-	30,646	0.00%
55510	General Welfare Assistance	-	17,775	-	17,775	0.00%
55731	Waste Pick-Up (Litter Control)	40,625	100,633	-	100,633	40.37%
55739	Other Waste Collections	19,769	44,272	-	44,272	44.65%
55900	Other Public Health & Welfare	-	2,426	-	2,426	0.00%
	Total Public Health & Welfare	\$ 188,043	\$ 734,536	\$ 120	\$ 734,656	25.60%
56300	Senior Citizens	18,483	37,500	-	37,500	49.29%
56700	Parks & Fair Boards	18,219	41,711	-	41,711	43.68%
	Total Social, Cultural, Recre.	\$ 36,702	\$ 79,211	\$ -	\$ 79,211	46.33%
57100	Agricultural Extension Service	21,536	111,316	-	111,316	19.35%
57500	Soil Conservation	37,324	92,047	-	92,047	40.55%
	Total Agr. & Natural Resources	\$ 58,860	\$ 203,363	\$ -	\$ 203,363	28.94%
58120	Industrial Development	18,530	85,893	(3,000)	82,893	22.35%
58190	Other Econ & Community Devel.	49,793	558,095	29,793	587,888	8.47%
58220	Airport	-	141,014	(70,814)	70,200	0.00%
58300	Veteran's Services	43,726	93,017	3,200	96,217	45.45%

FRANKLIN COUNTY FINANCE DEPARTMENT

Fiscal Year 2020/21
Quarter Ending December 31, 2020

Account Number	Description	Realized Thru 2nd QTR	Original Budget	Amendments	Amended Budget	Percent Realized
58400	Other Charges	560,144	952,613	-	952,613	58.80%
58802	COVID-19 Grant #2 (58802) Various	597,106	-	594,850	594,850	100.38%
58803	COVID-19 Grant #3 (58803) Election	3,567	-	37,500	37,500	9.51%
58804	COVID-19 Grant #4 (58804) Jail	15,815	-	20,000	20,000	79.08%
58805	COVID-19 Grant #5 (58805) Airport	-	-	20,000	20,000	0.00%
91000	Capital Outlay - General Administration	37,409	\$ 210,000	\$ -	\$ 210,000	17.81%
91200	Capital Outlay - Highway Projects	390,919	140,000	280,000	420,000	93.08%
	Total Other Operations	\$ 1,717,009	\$ 2,180,632	\$ 911,529	\$ 3,092,162	55.53%
	Total County General Expenditures	\$ 9,415,593	\$ 19,640,660	\$ 1,480,280	\$ 21,120,940	44.58%
	Excess of Revenue Over (Under) Expenditures	\$ 1,528,697	\$ 401,217	\$ 845,323	\$ 1,246,540	

Courthouse Jail Maintenance Fund 112 - Revenues						
40000	Local Taxes	\$ 58,704	\$ 200,075	\$ -	\$ 200,075	29.34%
	Total Courthouse Jail Maintenance Revenue	\$ 58,704	\$ 200,075	\$ -	\$ 200,075	29.34%

Courthouse Jail Maintenance Fund 112 - Expenditures						
58400	Other Charges	\$ 717	\$ 2,040	\$ -	\$ 2,040	35.13%
99100	Transfers Out	-	195,000	-	195,000	0.00%
	Total Courthouse Jail Maintenance Expenditures	\$ 717	\$ 197,040	\$ -	\$ 197,040	0.36%
	Excess of Revenue Over (Under) Expenditures	\$ 57,988	\$ 3,035	\$ -	\$ 3,035	

FRANKLIN COUNTY FINANCE DEPARTMENT

Fiscal Year 2020/21
 Quarter Ending December 31, 2020

Account Number	Description	Realized Thru 2nd QTR	Original Budget	Amendments	Amended Budget	Percent Realized
Library Fund 115 - Revenues						
40000	Local Taxes	\$ 204,709	\$ 406,205	\$ -	\$ 406,205	50.40%
41000	License & Permits	1,023	1,935	-	1,935	52.86%
43000	Charges for Current Services	4,213	12,300	-	12,300	34.26%
44000	Other Local Revenues	596	2,000	-	2,000	29.81%
46000	State of Tennessee	-	-	-	-	
47000	Federal Government	-	1,600	-	1,600	0.00%
48000	Other Governments & Citizens Grps.	14,997	34,400	-	34,400	43.60%
49000	Other Sources (Non-Revenue)	-	-	-	-	
	Total Library Revenue	\$ 225,538	\$ 458,440	\$ -	\$ 458,440	49.20%
Library Fund 115 - Expenditures						
56500	Libraries	\$ 177,246	\$ 392,030	\$ 1,264	\$ 393,294	45.07%
58400	Other Charges	23,077	44,386	-	44,386	51.99%
90000	Capital Outlay	179	-	-	-	
99100	Transfers Out	-	3,000	-	3,000	0.00%
	Total Library Expenditures	\$ 200,502	\$ 439,416	\$ 1,264	\$ 440,680	45.50%
	Excess of Revenue Over (Under)					
	Expenditures	\$ 25,036	\$ 19,024	\$ (1,264)	\$ 17,760	

FRANKLIN COUNTY FINANCE DEPARTMENT

Fiscal Year 2020/21
Quarter Ending December 31, 2020

Account Number	Description	Realized Thru 2nd QTR	Original Budget	Amendments	Amended Budget	Percent Realized
Solid Waste/Sanitation Fund 116 - Revenues						
40000	Local Taxes	\$ 911,416	\$ 1,810,364	\$ -	\$ 1,810,364	50.34%
41000	Licenses and Permits	6,548	15,660	-	15,660	41.81%
43000	Charges for Current Services	55,345	138,000	-	138,000	40.10%
44000	Other Local Revenues	58,259	102,000	-	102,000	57.12%
46000	State of Tennessee	11,458	25,000	-	25,000	45.83%
48000	Other Governments & Citizens	-	-	-	-	
49000	Other Sources	-	-	-	-	
	Total Solid Waste Revenue	\$ 1,043,025	\$ 2,091,024	\$ -	\$ 2,091,024	49.88%

Solid Waste/Sanitation Fund 116 - Expenditures						
55720	Sanitation Education/Information	\$ 1,879	\$ 3,200	\$ -	\$ 3,200	58.72%
55732	Convenience Centers	159,130	351,940	-	351,940	45.22%
55733	Transfer Stations	666,521	1,524,057	-	1,524,057	43.73%
55770	Post closure Care Cost	1,373	13,500	-	13,500	10.17%
58400	Other Charges	72,686	108,540	-	108,540	66.97%
99100	Transfers Out	-	48,803	-	48,803	0.00%
	Total Solid Waste Expenditures	\$ 901,589	\$ 2,050,040	\$ -	\$ 2,050,040	43.98%
	Excess of Revenue Over (Under) Expenditures	\$ 141,436	\$ 40,984	\$ -	\$ 40,984	

Local Purpose Tax/Rural Fire Fund 120 - Revenues						
40000	Local Taxes	\$ 336,361	\$ 807,511	\$ -	\$ 807,511	41.65%
41000	Licenses and Permits	21,991	28,925	-	28,925	76.03%
44000	Other Local Revenue	-	7,600	-	7,600	0.00%
	Total Rural Fire Revenue	\$ 358,353	\$ 844,036	\$ -	\$ 844,036	42.46%

FRANKLIN COUNTY FINANCE DEPARTMENT

Fiscal Year 2020/21
 Quarter Ending December 31, 2020

Account Number	Description	Realized Thru 2nd QTR	Original Budget	Amendments	Amended Budget	Percent Realized
Local Purpose Tax/Rural Fire Fund 120 - Expenditures						
54310	Fire Prevention & Control	\$ 203,500	\$ 636,600	\$ -	\$ 636,600	31.97%
	Total Rural Fire Expenditures	\$ 203,500	\$ 636,600	\$ -	\$ 636,600	31.97%
	Excess of Revenue Over (Under) Expenditures	\$ 154,853	\$ 207,436	\$ -	\$ 207,436	

Drug Control Fund 122 - Revenues						
42000	Fines, Forfeitures & Penalties	\$ 7,797	\$ 31,000	\$ -	\$ 31,000	25.15%
43000	Other General Service Charges	100	2,500	-	2,500	4.00%
44000	Other Local Revenues	-	12,500	-	12,500	0.00%
46000	State of Tennessee	-	-	-	-	
47000	Federal Government	-	5,000	-	5,000	0.00%
48000	Other Governments & Citizens Grps.	20	2,050	-	2,050	0.98%
	Total Drug Control Revenue	\$ 7,917	\$ 53,050	\$ -	\$ 53,050	14.92%

Drug Control Fund 122 - Expenditures						
54150	Drug Enforcement	\$ 92,174	\$ 147,000	\$ -	\$ 147,000	62.70%
58400	Other Charges	516	500	-	500	103.17%
	Total Drug Control Expenditures	\$ 92,690	\$ 147,500	\$ -	\$ 147,500	62.84%
	Excess of Revenue Over (Under) Expenditures	\$ (84,773)	\$ (94,450)	\$ -	\$ (94,450)	

FRANKLIN COUNTY FINANCE DEPARTMENT

Fiscal Year 2020/21
 Quarter Ending December 31, 2020

Account Number	Description	Realized Thru 2nd QTR	Original Budget	Amendments	Amended Budget	Percent Realized
General Debt Service Fund 151 - Revenues						
40000	Local Taxes	\$ 3,111,079	\$ 4,666,032	\$ -	\$ 4,666,032	66.68%
41000	Licenses and Permits	6,904	10,050	-	10,050	68.70%
44110	Interest Earned	115,178	390,000	-	390,000	29.53%
49000	Other Sources (Non-Revenue)	-	195,000	-	195,000	0.00%
	Total Gen Debt Serv Revenue	\$ 3,233,161	\$ 5,261,082	\$ -	\$ 5,261,082	61.45%
General Debt Service Fund 151 - Expenditures						
82310	General Government Debt Service	\$ 1,327,508	\$ 6,844,244	\$ -	\$ 6,844,244	19.40%
	Total Gen Debt Serv Expenditures	\$ 1,327,508	\$ 6,844,244	\$ -	\$ 6,844,244	19.40%
	Excess of Revenue Over (Under) Expenditures	\$ 1,905,652	\$ (1,583,162)	\$ -	\$ (1,583,162)	

December 2020 Monthly Financial Report
Franklin County General Purpose School Fund

BOARD OF EDUCATION FUND 141		Prior Yr. Actual	Realized Current Month	Original Budget	Amendments	Amended Budget
REVENUES:						
40100	County Property Taxes	\$ 3,257,314	\$ 3,287,500	\$ 11,067,090	\$ -	\$ 11,067,090
40200	County Local Option Taxes	\$ 429,353	\$ 489,467	\$ 5,069,119	\$ -	\$ 5,069,119
40300	Statutory Local Taxes	\$ -	\$ -	\$ 70,000	\$ -	\$ 70,000
41100	Licenses & Permits	\$ 181	\$ 266	\$ 60,000	\$ -	\$ 60,000
43500	Education Charges	\$ 29,208	\$ 11,147	\$ 269,047	\$ -	\$ 269,047
44100	Recurring Items	\$ 9,492	\$ 6,197	\$ 73,000	\$ -	\$ 73,000
44500	Nonrecurring Items	\$ 33,025	\$ 35,416	\$ 11,277	\$ 6,750	\$ 18,027
44900	Other Local Revenue		\$ -	\$ -	\$ -	\$ -
46500	Regular Education Funds	\$ 2,700,931	\$ 2,727,309	\$ 28,087,499	\$ 195,480	\$ 28,282,979
46800	Other States Revenues	\$ -	\$ -	\$ 50,000	\$ -	\$ 50,000
47100	Federal Through State	\$ 28,269	\$ 25,013	\$ 172,356	\$ 189,240	\$ 361,596
47600	Direct Federal Revenue	\$ -	\$ -	\$ -	\$ 36,043	\$ 36,043
49000	Other Sources	\$ -	\$ -	\$ -	\$ -	\$ -
49700	Insurance Recovery		\$ -	\$ -	\$ -	\$ -
49800	Other Sources/transfers	\$ -	\$ -	\$ -	\$ -	\$ -
Total Revenue		\$ 6,487,773	\$ 6,582,316	\$ 44,929,388	\$ 427,513	\$ 45,356,901
EXPENDITURES:						
		Prior Yr. Actual	Realized Current Month	Original Budget	Amendments	Amended Budget
71100	Regular Instruction	\$ 1,705,927	\$ 1,746,845	\$ 21,052,602	\$ 43,308	\$ 21,095,910
71150	Alternate Instruction Program	\$ 17,316	\$ 16,664	\$ 202,281	\$ -	\$ 202,281
71200	Special Education Program	\$ 315,117	\$ 267,960	\$ 3,528,907	\$ 158,622	\$ 3,687,529
71300	Vocational Program	\$ 108,689	\$ 114,085	\$ 1,416,709	\$ -	\$ 1,416,709
71400	Student Body Education	\$ 30,328	\$ 37,346	\$ 534,634	\$ 30,000	\$ 564,634
Total Instruction		\$ 2,177,376	\$ 2,182,899	\$ 26,735,133	\$ 231,929	\$ 26,967,062
72110	Attendance	\$ 18,278	\$ 15,758	\$ 226,980	\$ -	\$ 226,980
72120	Health Services	\$ 50,031	\$ 45,209	\$ 581,268	\$ -	\$ 581,268
72130	Other Student Support	\$ 109,890	\$ 105,514	\$ 1,349,404	\$ 94,259	\$ 1,443,663
72210	Regular Instruction Program	\$ 121,372	\$ 109,018	\$ 1,458,485	\$ 33,661	\$ 1,492,146
72220	Special Education Support Program	\$ 54,111	\$ 43,265	\$ 607,043	\$ 61,500	\$ 668,543
72230	Vocational Education Support	\$ 5,280	\$ 4,417	\$ 73,447	\$ -	\$ 73,447
72250	Technology Education	\$ 63,880	\$ 58,546	\$ 1,020,694	\$ -	\$ 1,020,694
72310	Board Of Education Support Service	\$ 85,011	\$ 87,812	\$ 1,158,034	\$ -	\$ 1,158,034
72320	Director Of School Support Service	\$ 23,396	\$ 21,162	\$ 518,723	\$ -	\$ 518,723
72410	Office Of The Principal Support Service	\$ 218,263	\$ 212,894	\$ 2,491,843	\$ -	\$ 2,491,843
72510	Fiscal Services	\$ -	\$ -	\$ 11,561	\$ -	\$ 11,561
72520	Human Resources/personnel	\$ 20,838	\$ 19,199	\$ 261,551	\$ -	\$ 261,551
72610	Operation Of The Plant	\$ 264,526	\$ 245,231	\$ 3,517,848	\$ 30,192	\$ 3,548,040
72620	Maintenance Of Plant	\$ 91,813	\$ 82,026	\$ 1,382,906	\$ -	\$ 1,382,906
72710	Transportation	\$ 225,780	\$ 194,133	\$ 2,292,399	\$ -	\$ 2,292,399
72810	Central And Other Support	\$ 8,163	\$ 8,138	\$ 99,222	\$ 40,070	\$ 139,292
Total Support Services		\$ 1,360,632	\$ 1,252,322	\$ 17,051,408	\$ 259,682	\$ 17,311,090

BOARD OF EDUCATION FUND 141 Expenditures Continued		Prior Yr. Actual	Realized Current Month	Original Budget	Amendments	Amended Budget
73300	Community Service	\$ 52,094	\$ 37,681	\$ 491,958	\$ 153,448	\$ 645,405
73400	Early Childhood Education	\$ 90,979	\$ 79,253	\$ 1,020,030	\$ 6,510	\$ 1,026,540
	Total Non Instruction	\$ 143,072	\$ 116,934	\$ 1,511,987	\$ 159,958	\$ 1,671,945
76100	Capital Outlay	\$ 1,886	\$ -	\$ 100,000	\$ 185,963	\$ 285,963
	Total Capital Outlay	\$ 1,886	\$ -	\$ 100,000	\$ 185,963	\$ 285,963
82130	Principal On Debt	\$ -	\$ -	\$ -	\$ -	\$ -
82230	Interest On Debt	\$ -	\$ -	\$ -	\$ -	\$ -
99000	Transfer To Other Funds	\$ -	\$ -	\$ -	\$ -	\$ -
	Total Other Uses	\$ -	\$ -	\$ -	\$ -	\$ -
	Total Expenditures	\$ 3,682,967	\$ 3,552,155	\$ 45,398,528	\$ 837,532	\$ 46,236,061
	Excess of Revenue Over (Under)	\$ 2,804,806	\$ 3,030,161			

**December 2020 Monthly Financial Report
Franklin County Federal Projects Fund**

REVENUE		Prior Yr. Actual	Realized Current Month	Original Budget	Amendments	Amended Budget
47100	Federal Thru State	\$ 313,458	\$ 340,571	\$ 3,150,340	\$ 1,714,684	\$ 4,865,023
	Total Federal Revenue	\$ 313,458	\$ 340,571	\$ 3,150,340	\$ 1,714,684	\$ 4,865,023
EXPENDITURES		Prior Yr. Actual	Realized Current Month	Original Budget	Amendments	Amended Budget
71100	Regular Instruction	\$ 96,352	\$ 225,684	\$ 1,254,485	\$ 604,879	\$ 1,859,364
71200	Special Education	\$ 67,853	\$ 73,992	\$ 915,477	\$ 210,934	\$ 1,126,411
71300	Vocational Education	\$ 12,477	\$ 105	\$ 79,709	\$ 9,800	\$ 89,509
72120	Health Services	\$ -	\$ -	\$ -	\$ 23,790	\$ 23,790
72130	Other Student Support	\$ 232	\$ -	\$ 50,228	\$ 169,109	\$ 219,337
72210	Regular Instruction Support	\$ 7,719	\$ 30,987	\$ 353,937	\$ 553,817	\$ 907,754
72220	Special Education Support	\$ 17,176	\$ 10,907	\$ 228,308	\$ 144,670	\$ 372,978
72230	Vocational Education Support	\$ 322	\$ -	\$ 10,000	\$ (9,800)	\$ 200
72710	Transportation	\$ 21,087	\$ 21,017	\$ 258,196	\$ -	\$ 258,196
73100	Food Services	\$ -	\$ -	\$ -	\$ 7,485	\$ 7,485
99100	Transfers Out	\$ -	\$ -	\$ -	\$ -	\$ -
	Total Federal Expenditures	\$ 223,217	\$ 362,692	\$ 3,150,340	\$ 1,714,684	\$ 4,865,023
	Excess of Revenue Over (Under)	\$ 90,240	\$ (22,121)			

December 2020 Monthly Financial Report

Centralized Cafeteria Fund

REVENUE		Prior Yr. Actual	Realized Current Month	Original Budget	Amendments	Amended Budget
43500	Charges For Current Services	\$ 96,291	\$ 12,270	\$ 775,000	\$ -	\$ 775,000
44100	Recurring Revenue	\$ 3,643	\$ 1,709	\$ 35,000	\$ -	\$ 35,000
44500	Non-recurring Revenue	\$ -	\$ -	\$ -	\$ -	\$ -
44900	Other Local Revenues (supper Grant)	\$ -	\$ -	\$ -	\$ -	\$ -
46500	State Of TN	\$ -	\$ -	\$ 28,625	\$ -	\$ 28,625
47000	Federal Government	\$ 484,157	\$ 348,298	\$ 2,369,367	\$ -	\$ 2,369,367
Total Cafeteria Revenue		\$ 584,091	\$ 362,277	\$ 3,207,992	\$ -	\$ 3,207,992
EXPENDITURES		Prior Yr. Actual	Realized Current Month	Original Budget	Amendments	Amended Budget
72610	Operation Of Plant	\$ -	\$ -	\$ -	\$ -	\$ -
73100	Food Service	\$ 284,026	\$ 248,183	\$ 3,993,648	\$ -	\$ 3,993,648
Total Cafeteria Expenditures		\$ 284,026	\$ 248,183	\$ 3,993,648	\$ -	\$ 3,993,648
Excess of Revenue Over (Under)		\$ 300,064	\$ 114,095			

December 2020 Monthly Financial Report

Educational Capital Projects

REVENUE		Project to Date	Realized Current Month	Original Budget	Amendments	Amended Budget
44100	Recurring Revenue	\$ 522,992	\$ 437	\$ -	\$ -	\$ -
Total Federal Revenue		\$ 522,992	\$ 437	\$ -	\$ -	\$ -
EXPENDITURES		Project to Date	Realized Current Month	Original Budget	Amendments	Amended Budget
91300	Educational Capital Expenditures	\$ 46,412,154	\$ 43,612	\$ 6,317,089	\$ 814,000	\$ 7,131,089
Total Educational Capital Expenditures		\$ 46,412,154	\$ 43,612	\$ 6,317,089	\$ 814,000	\$ 7,131,089

FRANKLIN COUNTY FINANCE DEPARTMENT

Fiscal Year 2020/2021

Quarter Ending December 31, 2020

Account Number	Description	Realized Thru 1st Qtr	Realized Thru 2nd Qtr	Original Budget	Amendments	Amended Budget	Percent Realized
Highway Fund 131 - Revenue							
40000	Local Taxes	\$ 10,173	\$ 356,685	\$ 732,584	\$ -	\$ 732,584	48.69%
41100	Licenses & Permits	840	1,697	3,540	-	3,540	47.94%
43000	Charges for Current Services & Fees	-	1,570	15,080	-	15,080	10.41%
44000	Other Local Revenues	123	3,960	11,500	-	11,500	34.44%
46000	State of Tennessee Revenues	467,894	1,170,740	2,685,482	762,546	3,448,028	33.95%
47000	Federal Government Revenues	-	-	-	-	-	
48000	Other Governments	-	-	-	-	-	
49000	Other Sources (Non-Revenue)	-	-	-	-	-	
	Total Highway Revenue	\$ 479,030	\$ 1,534,653	\$ 3,448,186	\$ 762,546	\$ 4,210,732	36.45%

Highway Fund 131 - Expenditures

61000	Administration	\$ 84,455	\$ 174,637	\$ 357,124	\$ -	\$ 357,124	48.90%
62000	Highway & Bridge Maintenance	236,860	492,308	1,036,728	-	1,036,728	47.49%
63100	Operation of Maintenance	61,897	119,750	374,612	-	374,612	31.97%
63400	Quarry Operations	37,499	109,523	397,054	-	397,054	27.58%
65000	Other Charges	104,608	142,465	248,907	-	248,907	57.24%
68000	Capital Outlay	67,877	533,233	1,008,200	731,781	1,739,981	30.65%
82000	Debt Service	-	-	19,123	-	19,123	0.00%
99100	Operating Transfers	-	-	53,803	-	53,803	0.00%
	Total Highway Expenditures	\$ 593,196	\$ 1,571,914	\$ 3,495,551	\$ 731,781	\$ 4,227,332	37.18%
	Excess of Revenue Over (Under) Expenditures	\$ 248,550	\$ (37,261)	\$ (47,365)	\$ 30,765	\$ (16,600)	

Prepared by asmith 1/19/2021

RESOLUTION 3aa-0321

A RESOLUTION OPPOSING PROPOSED STATE LEGISLATION TO MODIFY HEALTH CARE FACILITIES CERTIFICATE OF NEED REQUIREMENTS AND TO OPPOSE ALLOWING THE HEALTH SERVICES AND DEVELOPMENT AGENCY TO EXPIRE

WHEREAS, Community hospitals provide life-saving emergency care and preventative care to their communities and;

WHEREAS, the Tennessee General Assembly has established a certificate of need program that assists in the efficient and effective allocation of resources in the state, and;

WHEREAS, community hospitals operate in a highly regulated market and do not enjoy the freedoms of a free market due to federal regulations and market dominance by insurance companies; and

WHEREAS, certificate of need criteria helps to ensure that health care facilities operate to serve the community, and allocation of health resources is best accomplished by retaining the certificate of need process under the auspices of the Health Services and Development Agency; and

WHEREAS, removal of certificate of need criteria allows operators that are not required to serve all of the community to pick profitable services that starve the local community hospital from revenue necessary to subsidize indigent and charity care; and

WHEREAS, community hospitals are struggling under the strain of responding to COVID-19 and evolving reimbursement from federal and insurance sources; and

WHEREAS, allowing the Health Services and Development Agency to expire will threaten the financial viability of community hospitals and risk increased hospital closures in rural Tennessee.


NOW, THEREFORE BE IT RESOLVED, by this the County Commission of Franklin County, Tennessee in its regular session this 15TH day of March, 2021, that this body hereby declares its opposition to proposed legislation which would modify the population or services to which certificate of need would apply and supports legislation extending the statutory authority for the Health Services and Development Agency to implement and operate the certificate of need process; and

BE IT FURTHER RESOLVED, that upon approval of this Resolution and its signing, the Franklin County Board of Commissioners directs the County Clerk to mail a copy of this Resolution to Franklin County's State Representatives and State

Senators and the Governor of Tennessee.

ADOPTED this 15th day of March, 2021.

APPROVED:



David Alexander, Mayor and Chair of
Commission

ATTEST:



Phillip Custer, County Clerk

RESOLUTION SPONSORED BY: Wiseman & Finney

MOTION TO ADOPT: Fuller SECOND: Wiseman

VOTES: AYES: 16 NAYS:

DECLARATION: Approved - Unanimously

CLERK'S CERTIFICATE





I, Phillip Custer, County Clerk of Franklin County, Tennessee hereby certify that the attached document is a true and correct copy of:

**RESOLUTION 3aa-0321 OPPOSING PROPOSED STATE LEGISLATION TO
MODIFY HEALTH CARE FACILITIES CERTIFICATE OF NEED
REQUIREMENTS AND TO OPPOSE ALLOWING THE HEALTH SERVICES
AND DEVELOPMENT AGENCY TO EXPIRE**

This document was approved at a regular session meeting of the Franklin County Board of Commissioners on March 15, 2021 and is recorded on file in my office in Commissioner's Minute Book 38.

Witness my hand and official seal, at office in Winchester, Tennessee, this the 18th day of March 2021.




Phillip Custer, County Clerk
of Franklin County, Tennessee

Resolution # 32-0321

A RESOLUTION AMENDING THE FRANKLIN CO BOARD OF EDUCATION GENERAL PURPOSE SCHOOL BUDGET OF FRANKLIN COUNTY, TENNESSEE FOR THE FISCAL YEAR ENDING JUNE 30, 2021

WHEREAS, certain amendments are needed to provide for compliance with audit requirements to not overspend allocated amounts in different funds and receive unanticipated revenues that require an increase in estimated revenue and/or proposed expenditures from unappropriated balances in the General Purpose School Budget Fund,

NOW, THEREFORE, BE IT RESOLVED, that the General Purpose School Budget Fund of Franklin County, Tennessee be amended as follows:

Department & Description	Account Number						Debit Revenue Source	Credit Expenditure
	Fund	Sub Fund	Category	Obj	CC	Sub Obj		
Other State Education Funds Revenue	141		46590		HUNT	109	\$ 10,000.00	
Other State Education Funds Revenue	141		46590		NORTH	109	\$ 9,422.33	
Other State Education Funds Revenue	141		46590		SOUTH	109	\$ 4,780.87	
Reg Instruction Prog - Instructional Supplies	141		71100	429	NORTH	109		\$ 101.00
Reg Instruction Prog - Instructional Supplies	141		71100	429	SOUTH	109		\$ 349.87
Reg Instruction Prog - Instructional Equipment	141		71100	722	HUNT	109		\$ 10,000.00
Reg Instruction Prog - Instructional Equipment	141		71100	722	NORTH	109		\$ 7,541.37
Reg Instruction Prog - Instructional Equipment	141		71100	722	SOUTH	109		\$ 4,431.00
Reg Instructional Support - Inservice/Staff Dev	141		72210	524	NORTH	109		\$ 1,779.96
Budget Additional Funds CTE Middle School STEM Start-Up							\$ 24,203.20	\$ 24,203.20
Other State Education Funds Revenue	141		46590			109	\$ 13,802.00	
Regular Instruction Program - Instructional Supplies	141		72210	429	CO	109		\$ 13,802.00
Budget Citizens Community Bank Contribution STREAM RobotLAB							\$ 13,802.00	\$ 13,802.00
Reg Instruction Program - Other Charges	141		71100	599		109	\$ 300.00	
Reg Instruction Program - Instructional Supplies	141		71100	429		109	\$ 6,264.00	
Reg Instruction Program - Equipment	141		71100	725	CO	109		\$ 6,864.00
Reg Instruction Program - Other Charges	141		72210	599		109	\$ 300.00	
Realignment of STEM/STREAM Budget							\$ 6,864.00	\$ 6,864.00
Contributions and Gifts - Campora	141		44570			102	\$ 5,200.00	
Community Services - Other Supplies and Materials	141		73300	499	CAMP	102		\$ 5,200.00
Budget Campora General Contributions							\$ 5,200.00	\$ 5,200.00
Contributions and Gifts - Campora	141		44570		FOOD	102	\$ 6,260.00	
Community Services - Other Charges - FOOD	141		73300	599	FOOD	102		\$ 6,260.00
Budget Campora Food Pantry Contributions							\$ 6,260.00	\$ 6,260.00

Department & Description	Account Number						Debit Revenue Source	Credit Expenditure
	Fund	Sub Fund	Category	Obj	CC	Sub Obj		
Contributions and Gifts - Campora	141		44570		UNIT	102	\$ 4,526.36	
Community Services - Other Charges - Campora	141		73300	599	CAMP	102		\$ 4,526.36
Budget Campora United Way Contributions							\$ 4,526.36	\$ 4,526.36
Misc Refunds - Technology	141		44170			126	\$ 3,101.53	
Reg Instruction Program - Reg Instr Equipment	141		71100	722		126		\$ 3,101.53
Budget Misc Refunds Technology Chromebooks							\$ 3,101.53	\$ 3,101.53
Contributions Campora Christmas Gifts/Angels Revenue	141		44570			180	\$ 11,109.44	
Community Services - Other Charges	141		73300	599		180		\$ 11,109.44
Budget Contributions Christmas Gifts/Angels							\$ 11,109.44	\$ 11,109.44
Other Federal Through State	141		47590			130		\$ 4,000.00
Other Federal Through State	141		47590		EUDL	130	\$ 4,000.00	
Community Services - Other Contracted Services	141		73300	399		130	\$ 4,000.00	
Community Services - Other Contracted Services	141		73300	399	EUDL	130		\$ 4,000.00
Add Cost Center EUDL to Established Coalition							\$ 8,000.00	\$ 8,000.00
Other Federal Through State Revenue	141		47590			148	\$ 30,202.68	
Community Services - Other Contracted Services	141		73300	399		148		\$ 23,154.68
Community Services - Other Supplies & Materials	141		73300	499		148		\$ 4,443.00
Community Services - Other Charges	141		73300	599		148		\$ 1,770.00
Community Services - Indirect Cost	141		73300	504		148		\$ 835.00
Budget Additional Funding Drug Endangered Children							\$ 30,202.68	\$ 30,202.68
Other Federal Through State Revenue	141		47590		CO1		\$ 32,837.00	
Community Services - Other Supplies and Materials	141		73300	499	CO1	134		\$ 1,740.00
Community Services - Indirect Cost	141		73300	504	CO1	134		\$ 1,097.00
Community Services - Other Charges	141		73300	599	CO1	134		\$ 30,000.00
Other Federal Through State Revenue	141		47590		CO2		\$ 5,862.00	
Community Services - Indirect Cost	141		73300	504	CO2	134		\$ 196.00
Community Services - Other Charges	141		73300	599	CO2	134		\$ 5,666.00
Other Federal Through State Revenue	141		47590		CR1		\$ 198,192.00	
Community Services - Other Salaries & Wages	141		73300	189	CR1	134		\$ 6,333.00
Community Services - Social Security	141		73300	201	CR1	134		\$ 392.65
Community Services - Pensions	141		73300	204	CR1	134		\$ 759.96
Community Services - Medical Insurance	141		73300	207	CR1	134		\$ 888.63
Community Services - Employer Medicare Liability	141		73300	212	CR1	134		\$ 91.83
Community Services - Other Fringe Benefits	141		73300	299	CR1	134		\$ 51.93
Community Services - Operating Lease Payments	141		73300	330	CR1	134		\$ 1,319.00
Community Services - Other Contracted Services	141		73300	399	CR1	134		\$ 168,708.00
Community Services - Other Supplies and Materials	141		73300	499	CR1	134		\$ 7,559.00
Community Services - Indirect Cost	141		73300	504	CR1	134		\$ 6,620.00
Community Services - Other Charges	141		73300	599	CR1	134		\$ 5,468.00

Department & Description	Account Number						Debit Revenue Source	Credit Expenditure
	Fund	Sub Fund	Category	Obj	CC	Sub Obj		
Other Federal Through State Revenue	141		47590		CR2		\$ 30,771.00	
Community Services - Other Supplies and Materials	141		73300	499	CR2	134		\$ 5,000.00
Community Services - Indirect Cost	141		73300	504	CR2	134		\$ 1,028.00
Community Services - Other Charges	141		73300	599	CR2	134		\$ 24,743.00
Budget FY2021 Funding State Opioid Response							\$ 267,662.00	\$ 267,662.00

Approved this the 15th Day of March 2021.

(Approved by BOE 2/08/21)



David Alexander, Honorable County Mayor & Chairman of the Commission

ATTEST:



Phillip Custer, County Clerk

Resolution Sponsored By: Finney & Biddle
 Motion to Adopt By: Wiseman Second By: Biddle
 Votes: Ayes: 16 Nays: _____ Pass: _____ Declaration: Approved

Resolution # 36-0321

A RESOLUTION AMENDING THE FRANKLIN CO BOARD OF EDUCATION GENERAL PURPOSE SCHOOL BUDGET OF FRANKLIN COUNTY, TENNESSEE FOR THE FISCAL YEAR ENDING JUNE 30, 2021

WHEREAS, certain amendments are needed to provide for compliance with audit requirements to not overspend allocated amounts in different funds and receive unanticipated revenues that require an increase in estimated revenue and/or proposed expenditures from unappropriated balances in the General Purpose School Budget Fund,

NOW, THEREFORE, BE IT RESOLVED, that the General Purpose School Budget Fund of Franklin County, Tennessee be amended as follows:

Department & Description	Account Number						Debit Revenue Source	Credit Expenditure
	Fund	Sub Fund	Category	Obj	CC	Sub Obj		
Other Federal Through State Revenue	141		47590		CO1		\$ 20,000.00	
Other Federal Through State Revenue	141		47590		CR1		\$ 130,808.00	
Community Services - Other Salaries & Wages	141		73300	189	CR1	134	\$ 4,000.00	
Community Services - Social Security	141		73300	201	CR1	134	\$ 248.00	
Community Services - Pensions	141		73300	204	CR1	134	\$ 480.00	
Community Services - Medical Insurance	141		73300	207	CR1	134	\$ 665.20	
Community Services - Employer Medicare Liability	141		73300	212	CR1	134	\$ 58.00	
Community Services - Other Fringe Benefits	141		73300	299	CR1	134	\$ 32.80	
Community Services - Printing	141		73300	349	CR2	134	\$ 3,000.00	
Community Services - Other Contracted Services	141		73300	399	CR1	134	\$ 106,913.00	
Community Services - Other Supplies and Materials	141		73300	499	CR1	134	\$ 7,559.00	
Community Services - Other Supplies and Materials	141		73300	499	CR2	134	\$ 3,000.00	
Community Services - Indirect Cost	141		73300	504	CR1	134	\$ 5,384.00	
Community Services - Other Charges	141		73300	599	CO1	134	\$ 20,000.00	
Community Services - Other Charges	141		73300	599	CR1	134	\$ 5,468.00	
Re-Budget FY 2021 Funding State Opioid Response to Remove FY 2020 Funding Included in Previous Budget Amendment in Error							\$ 153,808.00	\$ 153,808.00
Contributions & Gifts Revenue	141		44570		SEWAN	153	\$ 5,000.00	
Reg Instruction Prog - Instructional Supplies	141		71100	429	SEWAN	153	\$ 5,000.00	
Budget Battelle Funding for Sewanee Elementary STEM Classroom Grant							\$ 5,000.00	\$ 5,000.00
Other State Education Funds Revenue	141		46590			109	\$ 13,802.00	
Other State Education Funds Revenue	141		46590			138	\$ 13,802.00	
Reg Instruction Prog - Instructional Supplies	141		72210	429	CO	109	\$ 13,802.00	
Reg Instruction Prog - Instructional Supplies	141		72210	429	CO	138	\$ 13,802.00	
Revise Sub Obj from STEM/STREAM to FC Educational Foundation for Excellence							\$ 27,604.00	\$ 27,604.00

Department & Description	Account Number						Debit Revenue Source	Credit Expenditure
	Fund	Sub Fund	Category	Obj	CC	Sub Obj		
Revenue - Contributions & Gifts	141		44570		BRDGE	133	\$ 285.00	
Community Services - Other Charges	141		73300	599	BRDGE	133		\$ 285.00
Budget Contribution for Bridge Program							\$ 285.00	\$ 285.00
Misc Refunds - Technology	141		44170			126	\$ 228.00	
Reg Instruction Prog - Reg Instruction Equipment	141		71100	722		126		\$ 228.00
Budget Misc Refunds Technology Chromebooks							\$ 228.00	\$ 228.00
Revenue - Remote Technology	141		47304			501	\$ 287,281.54	
Reg Instruction Prog - Reg Instruction Equipment	141		71100	722		501		\$ 287,281.54
Budget Remote Learning Technology Grant Funds							\$ 287,281.54	\$ 287,281.54


Approved this the 15th Day of March 2021.

(To Be Approved by BOE 3/08/21)



David Alexander, Honorable County Mayor & Chairman of the Commission

ATTEST:



Phillip Custer, County Clerk

Resolution Sponsored By: Riddle & Finney

Motion to Adopt By: Wiseman Second By: Riddle

Votes: Ayes: 16 Nays: _____ Pass: _____ Declaration: Approved

RESOLUTION# - 3c-0321

A RESOLUTION AMENDING THE DRUG CONTROL FUND BUDGET OF FRANKLIN COUNTY, TENNESSEE FOR THE FISCAL YEAR ENDING JUNE 30, 2021.

WHEREAS, certain amendments are needed to provide for compliance with audit requirements to not overspend allocated amounts in different funds and receive unanticipated revenues that require an increase in estimated revenue and/or proposed expenditures from unreserved balances in each respective fund,

NOW, THEREFORE, BE IT RESOLVED, that the Drug Control Fund of Franklin County, Tennessee be amended as follows:

Department & Description	Account Number					Debit Revenue Source	Credit Expenditure
	Fund	Category	Obj	CC	Sub Obj		
Drug Control Fund 122							
Restricted for Public Safety	122	34525				30,000.00	
Drug Enforcement - Other Capital Outlay	122	54150	799				30,000.00
Total Drug Control Fund 122						30,000.00	30,000.00
Budget for Drug Fund Capital Needs							

Approved this the 15th Day of March 2021.



David Alexander, Honorable County Mayor & Chairman of the Commission

ATTEST:



Phillip Custer, County Clerk

Resolution Sponsored By: Finney & Riddle

Motion to Adopt By: Clark Second By: King

Votes: Ayes: 16 Nays: Pass: Declaration: Approved

RESOLUTION# 3d-0321

A RESOLUTION AMENDING THE COUNTY GENERAL FUND BUDGET OF FRANKLIN COUNTY, TENNESSEE FOR THE FISCAL YEAR ENDING JUNE 30, 2021.

WHEREAS, certain amendments are needed to provide for compliance with audit requirements to not overspend allocated amounts in different funds and receive unanticipated revenues that require an increase in estimated revenue and/or proposed expenditures from unreserved balances in each respective fund,

NOW, THEREFORE, BE IT RESOLVED, that the County General Fund Budget of Franklin County, Tennessee be amended as follows:

Department & Description	Account Number					Debit Revenue Source	Credit Expenditure
	Fund	Category	Obj	CC	Sub Obj		
County General Fund 101							
Jail - Guards	101	54210	160			100,000.00	
Jail - Overtime Pay	101	54210	187				10,000.00
Jail - Other Salaries & Wages	101	54210	189				10,000.00
Jail - Social Security	101	54210	201			4,900.00	
Jail - Pensions	101	54210	204			33,000.00	
Jail - Medical Insurance	101	54210	207			51,000.00	
Jail - Employer Medicare Liability	101	54210	212			1,160.00	
Jail - Other Fringe Benefits	101	54210	299			2,100.00	
Jail - Maint & Repair Services - Bldg	101	54210	335				185,160.00
Jail - Food Supplies	101	54210	422				50,000.00
Medical Claims	101	54210	507			63,000.00	
Total County General Fund 101						255,160.00	255,160.00
Inter-Category Amendment to Allocate Funds for Jail Construction Project							

Approved this the 15th Day of March 2021.



David Alexander, Honorable County Mayor & Chairman of the Commission

ATTEST:



Phillip Custer, County Clerk

Resolution Sponsored By: Riddle & Finney

Motion to Adopt By: Snead

Second By: Riddle

Votes: Ayes: 12 Nays: 4

Pass:

Declaration: Approved

RESOLUTION# - 3e-0321

A RESOLUTION AMENDING THE COUNTY GENERAL FUND BUDGET OF FRANKLIN COUNTY, TENNESSEE
FOR THE FISCAL YEAR ENDING JUNE 30, 2021.

WHEREAS, certain amendments are needed to provide for compliance with audit requirements to not overspend allocated amounts in different funds and receive unanticipated revenues that require an increase in estimated revenue and/or proposed expenditures from unreserved balances in each respective fund,

NOW, THEREFORE, BE IT RESOLVED, that the County General Fund Budget of Franklin County, Tennessee be amended as follows:

Department & Description	Account Number					Debit Revenue Source	Credit Expenditure
	Fund	Category	Obj	CC	Sub Obj		
County General Fund 101							
Direct Federal Revenue	101	47990		SAMSA	YR3	422,717.00	
Other Admin of Justice - Contracts w/Gov	101	53900	309	SAMSA	YR3		126,820.00
Other Admin of Justice - Contracts w/Priv	101	53900	312	SAMSA	YR3		295,897.00
Total County General Fund 101						422,717.00	422,717.00
Budget Year 3 of SAMHSA Grant - Drug Court							
Other State Grants	101	46980		RECID	YR3	83,333.00	
Comm Reentry - Supervisor/Director	101	54230	105	RECID	YR3		6,240.00
Comm Reentry - Assessment Personnel	101	54230	135	RECID	YR3		39,520.00
Comm Reentry - Part-time Employee	101	54230	169	RECID	YR3		17,472.00
Comm Reentry - Social Security	101	54230	201	RECID	YR3		3,920.00
Comm Reentry - Pensions	101	54230	204	RECID	YR3		5,533.00
Comm Reentry - Life Insurance	101	54230	206	RECID	YR3		47.00
Comm Reentry - Medical Insurance	101	54230	207	RECID	YR3		7,150.00
Comm Reentry - Unemployment Compensat	101	54230	210	RECID	YR3		108.00
Comm Reentry - Employer Medicare Liability	101	54230	212	RECID	YR3		917.00
Comm Reentry - Travel	101	54230	355	RECID	YR3		1,200.00
Comm Reentry - Other Supplies & Materials	101	54230	499	RECID	YR3		1,226.00
Total County General Fund 101						83,333.00	83,333.00
Budget Year 3 of Recidivism Grant - Community Reentry							
Other Direct Federal Revenue	101	47990		METH		4,726.29	
Sheriff - Overtime	101	54110	187	METH			4,726.29
Total County General Fund 101						4,726.29	4,726.29
Budget Meth Overtime proceeds for Sheriff							

Department & Description	Account Number					Debit Revenue Source	Credit Expenditure
	Fund	Category	Obj	CC	Sub Obj		
Proceeds from Sale of Capital Assets	101	49600				449,650.00	
ID Board - Other Capital Outlay	101	58120	799				449,650.00
Total County General Fund 101						449,650.00	449,650.00
Budget Proceeds from ID Board Industrial Park site sale 1/19/21							
Misc Refund	101	44170		VTAID		182.50	
Contributions	101	44570		VTAID		400.00	
Veterans Services - Other Charges	101	58300	599	VTAID			582.50
Total County General Fund 101						582.50	582.50
Budget Veterans Admin Donations							
Sale of Recycled Material - Co Clerk	101	44145		52500		51.84	
Co Clerk - Office Supplies	101	52500	435				51.84
Total County General Fund 101						51.84	51.84
Budget Veterans Admin Donations							
Co Buildings - Communications	101	51800	307			450.00	
Comm Reentry - Communications	101	54230	307				450.00
Total County General Fund 101						450.00	450.00
Budget for Comm Reentry Phone Expense							

Approved this the 15th Day of March 2021.



David Alexander, Honorable County Mayor & Chairman of the Commission

ATTEST:



Phillip Custer, County Clerk

Resolution Sponsored By: Riddle & Finney

Motion to Adopt By: Finney Second By: Goodman

Votes: Ayes: 16 Nays: _____ Pass: _____ Declaration: Approved

RESOLUTION# 3f-0321

**RESOLUTION TO REQUEST UNCLAIMED BALANCE
OF ACCOUNTS REMITTED TO STATE TREASURER
UNDER UNCLAIMED PROPERTY ACT**

WHEREAS, Tennessee code Annotated Section 66-29-146(c) provides that a municipality or county in Tennessee may request payment for the unclaimed balance of funds reported and remitted by or on behalf of the local government and its agencies if it exceeds \$100, less a proportionate share of the cost of administering the program; and

WHEREAS, Franklin County and/or its agencies have remitted unclaimed accounts to the State Treasurer in accordance with the Uniform Disposition of Unclaimed Property Act; and

WHEREAS, Franklin County agrees to meet all of the requirements of Tennessee Code Annotated Section 66-29-101 et seq. and to accept liability for future claims against accounts represented in funds paid to it; and

WHEREAS, it is agreed that this local government will retain a sufficient amount to insure prompt payment of allowed claims without deduction for administrative cost or service charge and that the balance of funds will be deposited in this local government's general fund;

THEREFORE, BE IT RESOLVED that the Legislative Body of Franklin County request the provisions of Tennessee Code Annotated Section 66-29-146(c). A list of remittances made by or on behalf of the local government and its agencies is attached.



David Alexander, County Mayor &
Honorable Chairman of Commission

I hereby certify that this is a true and exact copy of the foregoing resolution which was approved and adopted at a meeting held on the 15th day of March, 2021, original which is on file in this office. I further certify that the Franklin County Legislative Body consists of Sixteen (16) members, and that 16 members voted in favor of the resolution.

RESOLUTION SPONSORED BY: Eldridge & Finney
MOTION TO ADOPT: King SECOND BY: Riddle
VOTES: AYES 16 NAYS _____ DECLARATION: Approved

ATTESTED:

Seal



Phillip Custer, County Clerk

CLERK'S CERTIFICATE





I, Phillip Custer, County Clerk of Franklin County, Tennessee hereby certify that the attached document is a true and correct copy of:

Resolution 3f-0321 To Request Unclaimed Balance of Accounts Remitted to State Treasurer Under Unclaimed Property Act

This document was approved at a regular session meeting of the Franklin County Board of Commissioners on March 15, 2021 and is recorded on file in my office in Commissioner's Minute Book 38.

Witness my hand and official seal, at office in Winchester, Tennessee, this the 19th day of March 2021.


Phillip Custer, County Clerk
of Franklin County, Tennessee



RESOLUTION # 39-0321
TO AFFIRM COMPLIANCE WITH FEDERAL
TITLE VI REGULATIONS
Franklin County, Tennessee

WHEREAS, both Title VI of the Civil Rights Act of 1964 and the Civil Rights Restoration Act of 1987 provide that no person in the United States shall, on the ground of race, color or national origin be excluded from participation in, be denied the benefits of or be subjected to discrimination under any program or activity receiving federal financial assistance; and

WHEREAS, the Tennessee Attorney General opined in Opinion No. 92.47 that state and local governments are required to comply with Title VI of the Civil Rights Act in administering federally funded programs; and

WHEREAS, the Community Development Division of the Tennessee Department of Economic and Community Development administers the Three-Star Program and awards financial incentives for communities designated as Three-Star communities; and

WHEREAS, by virtue of the Tennessee Department of Economic and Community Development receiving federal financial assistance all communities designated as Three-Star communities must confirm that the community is in compliance with the regulations of Title VI of the Civil Rights Act of 1964 and the Civil Rights Restoration Act of 1987;

NOW, THEREFORE, BE IT RESOLVED, by the county legislative body of Franklin County, Tennessee, meeting in regular session at the Franklin County Courthouse, Winchester, Tennessee, that:

SECTION 1. The legislative body of Franklin County declares that the county is in compliance with the federal Title VI regulations.

SECTION 2. The Department of Economic and Community Development may from time to time monitor the county's compliance with federal Title VI regulations.

SECTION 3. This Resolution shall take effect upon adoption, the public welfare requiring it.

Adopted this 15th day of March 2021.

APPROVED:



David Alexander, County Mayor &
Honorable Chairman of the Commission

ATTEST:


Phillip Custer, County Clerk

RESOLUTION SPONSORED BY: Schultz & Riddle


MOTION TO ADOPT: Clark

SECOND: Riddle

VOTES: AYES: 16 NAYS:

DECLARATION: Approved

CLERK'S CERTIFICATE



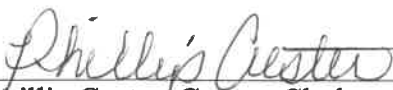
I, Phillip Custer, County Clerk of Franklin County, Tennessee hereby certify that the attached document is a true and correct copy of:

**Resolution 3g-0321 To Affirm Compliance With Federal Title VI Regulations
Franklin County, Tennessee**

This document was approved at a regular session meeting of the Franklin County Board of Commissioners on March 15, 2021 and is recorded on file in my office in Commissioner's Minute Book 38.

Witness my hand and official seal, at office in Winchester, Tennessee, this the 19th day of March 2021.




Phillip Custer, County Clerk
of Franklin County, Tennessee

RESOLUTION 3h-0321

ANNUAL REVIEW OF DEBT MANAGEMENT POLICIES & CASH FLOW STATEMENTS
OF FRANKLIN COUNTY, TENNESSEE

WHEREAS, the Franklin County Legislative Body participates in the Governor's Three Star Program for the benefit of Franklin County and its citizens, and

WHEREAS, participation requires the Franklin County Legislative Body to review the county's Debt Management Policy on an annual basis, and

WHEREAS, participation additionally requires that the Franklin County Legislative Body review an annual cash flow statement for all financial funds, and

NOW, THEREFORE, BE IT RESOLVED that the attached Franklin County Debt Management Policy & Certification has been reviewed in accordance with the state requirements on this the 15th of March, 2021.

BE IT FURTHER RESOLVED that reference to these policies shall be followed in the process of all debt issuance or refunding in Franklin County, Tennessee.

BE IT FURTHER RESOLVED that reference to these policies shall be reflected in the annual County Appropriations Resolution.

BE IT FURTHER RESOLVED that it shall be the intent of the Franklin County Commission to follow and adhere to these policies during budget preparation, adoption, and amending.

BE IT FURTHER RESOLVED that if, during budget preparation, adoption and amending, the Policies are not followed then the approving resolution shall so state and note the exception and justification for the exception.

Approved, this the 15th day of March 2021.



David Alexander, Honorable County Mayor &
Chairman to the County Commission

ATTEST



Phillip Custer, Franklin County Clerk

Resolution Sponsored By: Schultz & Riddle

Motion to Adopt: King Second By: Finney

Vote: Ayes: 16 Nays: Abstain: Pass:

FRANKLIN COUNTY GOVERNMENT
FINANCE DEPARTMENT

Andrea L. Smith, Finance Director

PO BOX 518
851 DINAH SHORE BLVD.
WINCHESTER, TN 37398

Office: (931) 967-1279
Fax: (931) 962-1473
www.franklincountyfinance.com



Fiscal Strength and Efficient Government Fiscal Confirmation Letter
ThreeStar Program requirements

This document confirms that Franklin County has taken the following actions in accordance with the requirements of the ThreeStar Program;

The county mayor has reviewed with the county commission at an official meeting the county's debt management policy that is currently on file with the Comptroller of the Treasury Office. The purpose of this requirement is to ensure that local elected officials are aware and knowledgeable of the county's debt management policy.

The county mayor and county commission acknowledge that an annual cash flow forecast must be prepared and submitted to the Comptroller prior to the issuance of debt. The purpose of this requirement is to ensure elected officials are aware that prior to the issuance of debt the county must go through the process of assessing the county's cash flow. This is done to evaluate the county's finances and confirm that sufficient revenues are available to cover additional debt service associated with the proposed issuance of debt.

Debt Management Policy

This is an acknowledgement that the *Debt Management Policy of Franklin County is on file with the Office of the Comptroller of the Treasury* and was reviewed with the members of the County Commission present at the meeting held on the 15th Day of March, 2021.

A certified resolution is included as documentation of this agenda item.

Annual Cash Flow Forecast

This is an acknowledgement that *prior to the issuance of debt an annual cash flow forecast was prepared for the appropriate fund and submitted to the Comptroller's office* and was reviewed with the members of the August County Commission present at the meeting held on the 20th Day of July, 2020 with the fiscal year budget of 2020/2021.

The approved budget of this meeting have been included as documentation of this agenda item.

Acknowledged this 15th day of March, 2021.

David Alexander
County Mayor/Executive Name

Signature

Debt Management Policy

Franklin County, Tennessee

Formally Adopted July 20, 2011

Revised December 5, 2011, December 3, 2012, April 15, 2013, January 21, 2020 (pg. 3)

Goal/Mission: To provide management with appropriate guidelines and direction to assist in making sound debt management decisions. To further demonstrate strong financial management practices for our county citizens, outside investors, and credit agencies.

Objectives:

1. Enhance decision process transparency and identify all expenditures of principal, interest, and annual costs along with issue specific transaction costs
2. Address hiring outside professionals
3. Address any potential conflict of interest issues
4. Additional requirements for new debt

1. Enhance transparency of decisions by way of Annual Debt Report, Annual Budgets, and Specific New Issue Report

Responsibilities for analysis and reporting shall be with the Finance Director & County Mayor.

To insure transparency of decisions, an annual debt payment reports and annual debt service budgets, as well as specific issuance debt reports (i.e. those required by state law) shall be prepared and available for public review and comment. County officials will comply with State of Tennessee Open Record laws and respond to record requests from any citizen of Tennessee promptly.

Annual Debt Report

An annual debt payment report shall be submitted to the county legislative body each year. The report will be presented with the annual debt budget.

The annual report shall consist of but not be limited to:

- Budget summary and detailed budget as required by the Comptroller's office.
- Net Debt Calculation (Total Principal outstanding less most recent year respective debt fund balance).
- Calculation of Net Debt per capita from last official census (net debt/population).
- Documentation of the most recent debt rating.
- Reports will reflect estimated fund balance

Annual Debt Budgets

Annual Debt Budgets shall be adopted by the county legislative body and comply with legal notice and filings requirements per the Franklin County, Tennessee and State Open Records Law.

New Debt Issuance

Unless specifically disallowed by this policy, the County authorizes the use of all types of debt permitted by applicable Tennessee state statutes so long as such debt is issued in full compliance with applicable Tennessee state statutes and regulations implemented by the State Funding Board and so long as such debt is specifically authorized by resolution duly adopted by the County Commission. Types of debt authorized include, but are not necessarily limited to:

- a. General obligation bonds, notes and loan agreements
- b. Revenue bonds, notes and loan agreements
- c. Revenue and tax bonds, notes and loan agreements
- d. Interfund loans
- e. Leases

The County authorizes the issuance of debt by both competitive sale and by negotiated sale as permitted by and in full compliance with applicable Tennessee state statutes.

The County authorizes the use of debt to finance capital projects, to refinance existing debt, or address temporary cash flow deficiencies (tax anticipation notes, revenue anticipation notes and interfund loans) all as permitted by and in full compliance with applicable Tennessee state statutes.

Any new material debt issuance shall comply with State Form CT-0253 as well as any other state required forms that detail all associated costs for the issuance of the debt. Also, any new material debt issuance shall comply with Federal Form 8038 as well as any other federally required forms that detail all associated costs for the issuance of the debt. These records will be available for public and county commission inspection as prescribed by applicable Tennessee state statutes and regulations implemented by the State Funding Board.

Franklin County does not consider operating leases as material debt issuances as they are paid from allocated annual budgets and are generally small leases for copiers, postage machines, etc., that span over the maximum of five (5) years. All operating leases are approved by the legislative body prior to contractual obligation. Capital Leases shall be reported to EMMA as compliant with SEC 15c2-12, within the required timeline.

2. Hiring of Professionals for Debt Issuance

- From time to time the county may hire legal counsel, a financial advisor or underwriter to assist in issuance of debt.
- Financial Advisor: The County shall enter into a written agreement with each person or firm serving as financial advisor for debt management and transactions. Whether in a negotiated or competitive sale, the financial advisor shall **not** be permitted to bid on, privately place or underwrite an issue for which they are providing advisory services for the issuance. The county will utilize the most current definition of “financial advisor”, as determined by the U.S. Securities and Exchange Commission and the Municipal Securities Rulemaking Board, when determining what exactly defines a financial advisor.

- **Underwriter:** If there is an underwriter, the county shall consider the engagement of an underwriter for a negotiated sale, the County will take the following criteria into account:
 - a. Reputation
 - b. Experience
 - c. Professional qualifications and licenses
 - d. Capital adequacy and financial wherewithal indicating an ability to fulfill financial commitments to the County
 - e. Financing plans, ideas and analysis
 - f. Cost including underwriter's compensation and all other cost associated with a financing transaction

As well the underwriter shall clearly identify itself in writing (e.g. in a response to a request for proposal or in promotional materials provided to the issuer) as an underwriter and not as a financial advisor from the earliest stages of its relationship with the county with respect to that issue. The underwriter must clarify its primary role as a purchaser of securities in an arm's-length commercial transaction and that it has financial and other interests that differ from those of the county's. The underwriter in a publically offered, negotiated sale shall be required to provide pricing information both as to interest rates and to takedown per maturity to the governing body in advance of the pricing of the debt.

- All professionals involved with the cost of issuance of debt shall disclose the estimated cost of their respective services including "soft" costs or compensations in lieu of direct payments to the county commission prior to the issuance of the debt.

3. Conflict of Interest Issues

- It is required that all professionals related to the debt issue will enter into a written engagement letter related to their proposed services, cost, and any potential conflict of interest. These letters will be signed by the county mayor and are open records.
- Professionals involved in a debt transaction hired or compensated by the county shall be required to disclose to the county existing client and business relationships between and among the professionals to a transaction (including but not limited to financial advisor, swap advisor, bond counsel, swap counsel, trustee, paying agent, underwriter, counterparty, and

remarketing agent), as well as conduit issuers, sponsoring organizations and program administrators. This disclosure shall include that information reasonably sufficient to allow the county to appreciate the significance of the relationships. No engagement letter is required for any lawyer who is an employee of the county or lawyer or law firm which is under a general appointment or contract to serve as counsel to the county. The county does not need an engagement letter with counsel not representing the county, such as underwriters' counsel.

- Professionals who become involved in the debt transaction as a result of a bid submitted in a widely and publicly advertised competitive sale conducted using an industry standard, electronic bidding platform are not subject to this disclosure. No disclosure is required that would violate any rule or regulation of professional conduct.

5. Additional Requirements for New Debt

- All leases will be reviewed by the county attorney prior to execution of the lease, in order to determine if the instrument is a capital or operating lease. No county official that is not authorized by State statute should execute a capital lease on behalf of the county. Since capital leases are typically the least used and most expensive means of financing, the county commission should fully understand the cost of the asset and borrow cost imputed, as well as, whether they intend to use the asset through the end of its useful life.
- In accordance with State statute, no repayment schedule of debt will extend past the useful life of the asset that the funds are being issued for. The most current, adopted county's capital asset policy will be referenced for asset useful lives.
- If borrowing using capital outlay notes, the county should solicit a minimum of three rate and issuance cost quotes and select the lowest and best offer. The county will include local banks in their solicitation when available.

- **Repayment schedules should use the straight-line method of repayment (debt retirement similar to a conventional home loan).**
- **When considering bonded debt, the county will compare the proposed repayment schedule with the straight-line method noted and will determine whether the new debt has an advanced repayment schedule, straight-line or back loaded schedule.**
- **The county commission may utilize variable rate debt in the county's overall debt management plan, if at the present time variable rate debt is presented it is the most advantageous for Franklin County, Tennessee. The county will maintain a reasonable fund balance in the debt service funds to safeguard against interest rate and liquidity risks.**
- **In the case of refinancing, an analysis report shall be provided which fully explains the reasons for the refinancing and the net savings and costs of the refinancing which will include not only interest charges but also the fees associated with the transaction.**
- **As approved in the annual Continuing Budget Resolution and the annual Appropriation Resolution, Tax Anticipation Notes (TAN) shall be allowed for, following all prescribed guidelines and regulations of the Tennessee Code Annotated 9-21-801. It shall be the policy of Franklin County to utilize existing county funds for a TAN if possible in order to reduce interest cost.**

CLERK'S CERTIFICATE





I, Phillip Custer, County Clerk of Franklin County, Tennessee hereby certify that the attached document is a true and correct copy of:

Resolution 3h-0321 Annual Review of Debt Management Policies & Cash Flow Statements of Franklin County, Tennessee

This document was approved at a regular session meeting of the Franklin County Board of Commissioners on March 15, 2021 and is recorded on file in my office in Commissioner's Minute Book 38.

Witness my hand and official seal, at office in Winchester, Tennessee, this the 19th day of March 2021.





Phillip Custer, County Clerk
of Franklin County, Tennessee

RESOLUTION 31-0321

Resolution authorizing submission of an application for an EMA Performance Grant for FY 2021 - 2022 from the Tennessee Emergency Management Agency and authorizing the acceptance of said Grant.

Whereas, the Franklin County Commission intends to apply for the aforementioned Grant from the Tennessee Emergency Management Agency and,

Whereas, the contract for the Grant for FY 2021-2022 will impose certain legal obligations upon Franklin County.

THEREFORE, BE IT RESOLVED:

1. That the County Mayor of Franklin County is authorized to apply on behalf of Franklin County for a EMA Performance Grant for FY 2021-22 from the Tennessee Emergency Management Agency.
2. That should said application be approved by the Tennessee Emergency Management Agency, then the County Mayor of Franklin County is authorized to execute contracts or other necessary documents, which may be required to signify acceptance of the EMA Performance Grant by Franklin County.

Approved at the regularly meeting held on the 15th day of March, 2021.



David Alexander, Honorable County Mayor
& Commission Chair

ATTEST:



Phillip Custer, County Clerk

RESOLUTION SPONSORED BY: Riddle & Schultz

MOTION TO ADOPT: Clark SECOND: Stapleton

VOTES: AYES: 16 NAYS: _____ ABSTAIN: _____

DECLARATION: Approved

Franklin County Government Grant Pre-Application Notification Form

Department or Organization Applying for Grant: **Emergency Management Agency**

Grant/Program Title: **US Dept. Emergency Management Performance Grant 2022**

Grant Beginning Period: **10/1/2021**

Grant Ending Period: **9/30/22**

Grant Amount: **\$38,850**

Funding Agency (i.e. State, Federal, Private):

Funding Agency Contact Information

Name **Gary Baker - Middle TN Region - Emergency Management Agency**

Address **3041 Sidco Drive, Nashville, TN 37204**

Phone **615-741-0231**

Fax **615-741-0498**

Email **gary.baker@tn.gov**

Funding Percentage or Match (i.e.100% or 75%/25%): **100% Federal**

Funding Type (Revenue Advanced or Reimbursed): **Reimbursed**

Ongoing Funding Requirements(Yes/No & Length Required): **No**

Indirect Cost Availability (Yes/No): **Yes, but not requested by EMA**

Grant Beneficiary: **Emergency Management Agency**

Purpose of Grant: **Funding to help with training, exercises, planning, management, administration & Equipment allowable under the FFY 2021 EM Performance Grant Program**

Person/Dept Responsible for Grant Program Management: **Scott Smith**

Person/Dept Responsible for Reporting Expenditures: **Scott Smith**

Person/Dept Responsible for Requesting Revenue Claims: **Scott Smith**

Grant Requirements for Continuation of Program or Cooperative Agreements:

Utilized equipment and staff in assisting in Homeland Security issues as they arise.

Or/ Mutual Aid to Municipal, Local, State and Federal Governments

Grant Requirements for Equipment, Ownership & Insurance:

Track equipment purchased, maintain & insure.

Grant Requirements for Annual Cost of Upgrade/Maintenance, etc.:

Maintenance of equipment through budget 101-54410

Grant Requirements for Employment or Contracted Services:

n/a


Will this grant add Value to Franklin County's Fixed Assets? (Yes/No): **No**

Will this grant add Expense to Franklin County's Insurance Expense? (Yes/No): **No**

Approving Official Signature: **David Alexander**

Date: **2/1/21**

CLERK'S CERTIFICATE




I, Phillip Custer, County Clerk of Franklin County, Tennessee hereby certify that the attached document is a true and correct copy of:

Resolution 3i-0321 Authorizing Submission of an application for an EMA Performance Grant for FY 2021-2022 from the Tennessee Emergency Management Agency and authorizing the acceptance of said Grant

This document was approved at a regular session meeting of the Franklin County Board of Commissioners on March 15, 2021 and is recorded on file in my office in Commissioner's Minute Book 38.

Witness my hand and official seal, at office in Winchester, Tennessee, this the 19th day of March 2021.




Phillip Custer, County Clerk
of Franklin County, Tennessee

RESOLUTION 3j-0321

Resolution authorizing submission of an application for a Homeland Security Grant for FY 2021 - 2022 from the Tennessee Emergency Management Agency and authorizing the acceptance of said Grant.

Whereas, the Franklin County Commission intends to apply for the aforementioned Grant from the Tennessee Emergency Management Agency and,

Whereas, the contract for the Grant for FY 2021-2022 will impose certain legal obligations upon Franklin County.

THEREFORE, BE IT RESOLVED:

1. That the County Mayor_of Franklin County is authorized to apply on behalf of Franklin County for a Homeland Security Grant for FY 2021-22 from the Tennessee Emergency Management Agency.
2. That should said application be approved by the Tennessee Emergency Management Agency, then the County Mayor_of Franklin County is authorized to execute contracts or other necessary documents, which may be required to signify acceptance of the Homeland Security Grant by Franklin County.

Approved at the regularly meeting held on the 15th day of March, 2021.



David Alexander, Honorable County Mayor & Commission Chair

ATTEST:



Phillip Custer, County Clerk

RESOLUTION SPONSORED BY: Riddle & Schultz

MOTION TO ADOPT: Riddle SECOND: Fuller

VOTES: AYES: 16 NAYS: _____ ABSTAIN: _____

DECLARATION: Approved

Franklin County Government Grant Pre-Application Notification Form

Department or Organization Applying for Grant: **Emergency Management Agency**

Grant/Program Title: **US Dept. Homeland Security 2022**

Grant Beginning Period: **10/1/2021**

Grant Ending Period: **9/30/22**

Grant Amount: **\$38,169.67**

Funding Agency (i.e. State, Federal, Private):

Funding Agency Contact Information

Name: **Gary Baker, Homeland Security Grant Program Supervisor - TEMA**

Address: **3041 Sidco Drive, Nashville, TN 37204**

Phone: **615-741-7037**

Fax: **615-741-4173**

Email: **gary.baker@tn.gov**

Funding Percentage or Match (i.e.100% or 75%/25%): **100% Federal**

Funding Type (Revenue Advanced or Reimbursed): **Reimbursed**

Ongoing Funding Requirements(Yes/No & Length Required): **No**

Indirect Cost Availability (Yes/No): **Yes, but not requested by EMA**

Grant Beneficiary: **Emergency Management Agency & Law Enforcement**

Purpose of Grant: **Funding to help with radio purchases for law enforcement, communications on Interoperable Communications Trailer**

Allowable under the FFY 2022 Homeland Security Grant Program

Person/Dept Responsible for Grant Program Management: **Scott Smith**

Person/Dept Responsible for Reporting Expenditures: **Scott Smith**

Person/Dept Responsible for Requesting Revenue Claims: **Scott Smith**

Grant Requirements for Continuation of Program or Cooperative Agreements:

Utilized equipment and staff in assisting in Homeland Security issues as they arise.

Or/ Mutual Aid to Municipal, Local, State and Federal Governments

Grant Requirements for Equipment, Ownership & Insurance:

Track equipment purchased, maintain & insure.

Grant Requirements for Annual Cost of Upgrade/Maintenance, etc.:

Maintenance of equipment through budget 101-54410

Grant Requirements for Employment or Contracted Services:

n/a

Will this grant add Value to Franklin County's Fixed Assets? (Yes/No): **No**

Will this grant add Expense to Franklin County's Insurance Expense? (Yes/No): **No**

Approving Official Signature: **David Alexander**

Date: **2/1/21**

CLERK'S CERTIFICATE





I, Phillip Custer, County Clerk of Franklin County, Tennessee hereby certify that the attached document is a true and correct copy of:

Resolution 3j-0321 Authorizing submission of an application for a Homeland Security Grant for FY 2021-2022 from the Tennessee Emergency Management Agency and authorizing the acceptance of said Grant

This document was approved at a regular session meeting of the Franklin County Board of Commissioners on March 15, 2021 and is recorded on file in my office in Commissioner's Minute Book 38.

Witness my hand and official seal, at office in Winchester, Tennessee, this the 19th day of March 2021.




Phillip Custer, County Clerk
of Franklin County, Tennessee

RESOLUTION # 3K-0321
FRANKLIN COUNTY BEER BOARD
REQUIRING APPLICANTS FOR BEER PERMIT
TO COMPLETE RESPONSIBLE SERVICE CLASS

WHEREAS, the Franklin County Beer Board issues permits to businesses in Franklin County, Tennessee allowing the sale of beer in said county; and


WHEREAS, the Beer Board is of the opinion that applicants for said permits should first undergo the proper training and instruction regarding the sale of alcoholic beverages and the rules, regulations and laws pertaining thereto.

NOW, THEREFORE, BE IT RESOLVED by the Franklin County Beer Board as follows:

1. Any applicant for a beer permit in said county should first complete a Responsible Beverage Service Class prior to obtaining a beer permit in Franklin County, Tennessee;
2. The class must be recognized and approved by the state of Tennessee; and
3. The class must be completed within six (6) months prior to issuance of the permit.

ADOPTED this 15th day of March, 2021.

APPROVED:



David Alexander, Mayor and Chair of Commission

ATTEST:



Phillip Custer, County Clerk


RESOLUTION SPONSORED BY: King & Wiseman

MOTION TO ADOPT: Clark SECOND: King

VOTES: AYES: 16 NAYS:

DECLARATION: Approved


CLERK'S CERTIFICATE




I, Phillip Custer, County Clerk of Franklin County, Tennessee hereby certify that the attached document is a true and correct copy of:

**RESOLUTION 3k-0321 FRANKLIN COUNTY BEER BOARD REQUIRING
APPLICANTS FOR BEER PERMIT TO COMPLETE RESPONSIBLE SERVICE
CLASS**

This document was approved at a regular session of the Franklin County Board of Commissioners on March 15, 2021 and is recorded on file in my office in Commission Minute Book 38. Witness my hand and official seal, at office in Winchester, Tennessee, this the 18th day of March 2021.


Phillip Custer, County Clerk
of Franklin County, Tennessee





**STATE OF TENNESSEE
ALCOHOLIC BEVERAGE COMMISSION**



Davy Crockett Tower
500 James Robertson Parkway, 3rd Floor
Nashville, TN 37243
615-741-1602
www.tn.gov/abc

ANNUAL REPORT FORM

Name of Beer Board: Franklin County Beer Bd Reporting Year: 2020
 *Current Reporting Year is 2020
 Address: 855 Dixie Shore Blvd City Winchester State TN Zip 37398
 Contact Person: Sharon Byrum Phone Number: 931-967-2905
 Email: sbyrum@franklinco.tn.us

Please complete all of the following questions.

- 1) Total number of beer permits issued (refers to both new and renewed permits): 27
- a) number of beer permits issued for off premises consumption: 27
- 2) Total number of violations for sale of beer to a person under 21 years of age: 6
- a) How many violations resulted from "sting" operations? 6
 *please see T.C.A. § 39-15-413 for the definition of "sting"
- How many of these violations occurred at an establishment participating in the responsible vendor program?
one
 - b) How many violations resulted from an arrest unrelated to a sting operation? NONE
 - How many of these violations occurred at an establishment participating in the responsible vendor program?
N/A - c) How many "stings" were unsuccessful? 15
 - d) List name of the licensee or permit holder where each violation occurred:
 (attach additional sheets if necessary) See attached
 - e) List the specific penalty imposed by the beer board for each violation listed above:
 (attach additional sheets if necessary) See attached
 - (f) Other than sales to a person under the age of 21, how many other violations occurred? NONE
 - (i) Please list types of violations that occurred other than sales to a person under 21 years of age: (attach additional sheets if necessary)
N/A

This report is required to be filed with the Tennessee Alcoholic Beverage Commission pursuant to T.C.A. § 57-5-605.
 Report must be filed by February 1st

RESOLUTION 3L-0321

TO APPROVE the FRANKLIN COUNTY ROAD LIST 2021

WHEREAS, the an analysis of rural roads in Franklin County has been done by the Franklin County Highway Chief Administrative Officer and Supervisors; and

WHEREAS, the attached Road Classification list is recommended by the Franklin County Highway Chief Administrator Officer for the approval by the Franklin County Legislative Body, and


NOW, THEREFORE, BE IT RESOLVED, by the Board of Franklin County Commissioners of Franklin County, Tennessee, assembled in regular session on this the 15th day of March, 2021 that:

Section 1. The attached road classification list be approved, along with the summary of changes made in 2020.

Section 2. The approved road classification list be filed with the Franklin County Clerk.

Section 3. The approved road classification list with mileage be filed with the Tennessee Department of Transportation.

ADOPTED this 15th day of March, 2021.



David Alexander, Honorable County Mayor &
Chairman of the Commission

Attest: 

Phillip Custer, County Clerk

RESOLUTION SPONSORED BY: Adam Casey and Doug Goodman

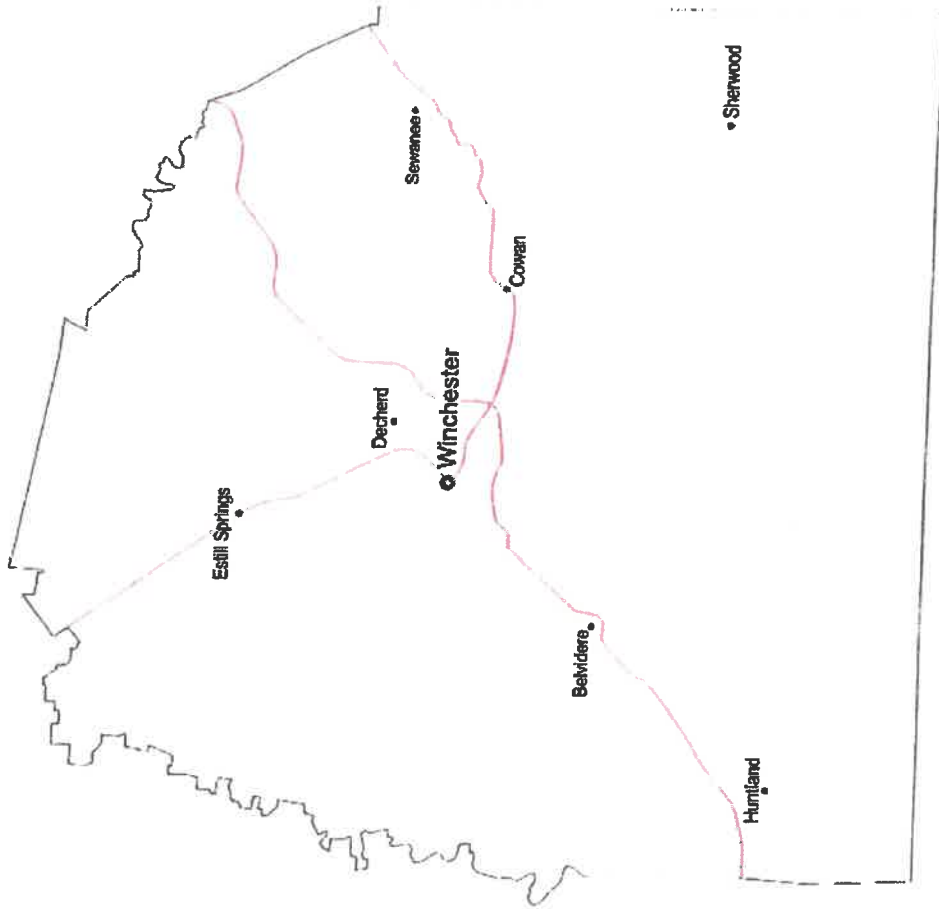
MOTION TO ADOPT: King SECONDED BY: Hughes

VOTE: AYES 16 NAYS _____ ABSTAIN _____

DECLARATION: Approved



Franklin County Roads List



2021

FRANKLIN COUNTY ROAD LIST CHANGES FOR 2021

CHANGES ARE HIGHLIGHTED IN YELLOW

NO.	ROAD NAME	DIST	E 911 GRID	CO. GRID	COIST	SURFACE	R.O.W.	LOG MILE	BED WD	SUR F WD	CLA SS	BEGINNING	ENDING	NOTES
369	HONEY LANE	2	32D	34	CO	ASPHALT	50	1.667	24	20	1	OLD TULLAHOVA ROAD	NO OUTLET	passed 10/15/2018
271	FRED HUBER LANE	2	42D	54	CO	DBST	20	0.127	14	10	3	WILKERSON LANE	NO OUTLET	
217	NO STALGA LANE	1	52	74	CO	DBST	50	0.736	14	12	3	LYNCHBURG ROAD	CULDESAC	
	DRY CREEK ROAD	1	52D1	118	CO	DBST	50	0.005	14	12	3	GEORGE FOLEY PARKWAY	CULDESAC	
	DRY CREEK COURT	3	72	104	CO	GRAVEL	50	0.695	22	20	4	WALNUT HILL ROAD	NO OUTLET	
570	MURRAY ROAD	3	72B	104	CO	GRAVEL	50	0.414	22	20	4	WALNUT HILL ROAD	NO OUTLET	
	Murray Road Renade	3	72B	104	CO	GRAVEL	50	0.259	10	10	3	WALNUT HILL ROAD	MURRAY ROAD	resolution passed 3/16/2020
764	SKIDMORE LANE	3	63	66	CO	GRAVEL	30	0.778	16	16	3	LIBERTY ROAD	OLD HOLDERS COVE ROAD	
658	RAYMOND COWAN ROAD	4	34	37	CO	GRAVEL	30	0.388	14	10	3	OAK GROVE ROAD	NO OUTLET	
	Resolution 46-0418 find incorrect spelling Brakenfield													
151	BREANFIELD ROAD	1	44	88	CO	ASPHALT	40	0.817	14	14	2	TEXAS AVENUE	NO OUTLET	
	CEMETERY ROAD	3	63D	97J	CO	GRAVEL	30	0.111	10	10	3	HOLDERS CEMETERY ROAD	NO OUTLET	Additions passed 4/15/2019
	MONTYUE DRIVE	1	45A	50	CO	ASPHALT	50	0.444	30	22	1	DEEPWOODS ROAD	NO OUTLET	
	VANDERBILT LANE	1	45A	50	CO	ASPHALT	50	0.1032	30	22	1	MONTYUE DRIVE	NO OUTLET	Additions passed 6/17/2019
	WILDWOOD LANE	1	45A	50	CO	ASPHALT	50	0.5138	30	22	1	VANDERBILT LANE	NO OUTLET	
	SMITH ROAD	1	42	53	CO	DBST	40	0.229	18	18	2	SHERWOOD ROAD	SMITH ROAD	resolution passed in 6/2020
	edded county roads													
	MAJESTIC DRIVE	3	44C	97	CO	ASPHALT	50	0.233	20	20	2	BLUE SPRINGS ROAD	CULDESAC	resolution passed in 6/2020
	GRANDVIEW LAKE ROAD	2	32C	35	CO	ASPHALT	50	0.470	22	20	1	HASTY LANE	CULDESAC	
	BOSWELL ROAD	3	41	42	CO	ASPHALT	30	1.693	14	10	3	MANFORD ROAD	NO OUTLET	
	BLUE SPRINGS ROAD	3	43D	56	ST	ASPHALT	50	2.983	24	20	1	DECHERD CITY LIMITS	GREENHAW ROAD	
426	JERNIGAN ROAD	3	61	92	CO	GRAVEL	30	0.649	14	12	3	RIDGE ROAD	NO OUTLET	
389	HORTON HOLLOW ROAD	3	82B	124	CO	GRAVEL/DBST	30	0.6640,385	22/12	18/12				
401	HUDSON LANE	3	53D	76	CO	DBST	50	0.2500,588	26/10	22/10	2	SUGAR COVE ROAD	NO OUTLET	resolutions passed in 6/2020
340	HOLIDAY CAMP DRIVE	2	31A	22	CO	DBST	40	0.6290,089	26/10	22/10	1	GEORGIA CROSSING ROAD	NO OUTLET	
471	LAKEVIEW TRAIL	4	24	19	CO	DBST	30	0.771	26	22	1	HOLIDAY DRIVE	OLD AWALT ROAD	
								0.4	2035	1850	1	MONROE FLOYD ROAD	FINNEY ROAD	
								0.771	22	18	1			
								1.831						

640	UTSI ROAD	4	13	5	ST	50	2,672	28	22	1	TULLAHOMA HWY	COFFEE COUNTY LINE
					From							
	MONTVUE DRIVE	1	45A	50	CO	50	0.444	30	22	1	DEEPWOODS ROAD	NO OUTLET
	VANDERBILT LANE	1	45A	50	CO	50	0.1032	30	22	1	MONTVUE DRIVE	NO OUTLET
	WILWOOD LANE	1	45A	50	CO	50	0.471	30	22	1	VANDERBILT LANE	NO OUTLET
210	DONALDSON GROVE ROAD	3	81	122	CO	50	1.117	22	18	2	COUNTY LINE ROAD SOUTH	LIMESTONE ROAD
					From			18/14	22/12			
288	GILLIAM LANE	1	55	79	CO	50	0.176	10	8	4	GARNERTOWN ROAD	NO OUTLET
210	DONALDSON GROVE ROAD	3	81	122	CO	50	1.117	22	18	2	COUNTY LINE ROAD SOUTH	LIMESTONE ROAD
					From							
669	POE ROAD	2	21	15	CO	40	0.221	14	14	3	AWALT ROAD	DRAGONROSE LANE
	PARKS DRIVE	3	41A	42	CO	50	0.223	21	17	3	MANSFORD ROAD	TIMS FORD DRIVE
	BARRY HOLLOW ROAD				From		0.143					
39	BARRY HOLLOW LANE	1	45D	60	CO	30	0.196	8	8	4	MIDWAY ROAD	NO OUTLET
104	HUNTINGTON DRIVE NORTH	3	52	63	CO	40	0.203	22	18	1	WILWOOD TRACE	NO OUTLET
405	HUNTINGTON DRIVE SOUTH	3	52	63	CO	40	0.104	22	18	1	WILWOOD TRACE	NO OUTLET
					From							
308	GRADY WILLIAMS ROAD	3	44	57	CO	50	1.2	18	16	2	GREENHAW ROAD	BLUE SPRINGS ROAD
257	FERGUS LANE	2	21	14	CO	50	0.412	18	14	2	GOORNECK ROAD NW	MOORE COUNTY LINE
365	HEVENER LANE	4	22B	8	CO	30	0.134	12	10	4	ROCK CREEK ROAD	NO OUTLET
624	OVERLOOK DRIVE	2	31A	22G	CO	50	0.102	20	18	3	OVERLOOK CIRCLE	NO OUTLET
625	OVERLOOK LANE	2	31A	22	CO	30	0.1	24	18	1	HOLIDAY DRIVE	CULDESAC
672	POPE LANE	3	72	104	CO	30	0.0851	14	12	3	WALNUT HILL ROAD	NO OUTLET
778	SMOKEY HOLLOW ROAD	2	31A	22G	CO	50	0.048	18	16	3	OVERLOOK CIRCLE	CULDESAC
882	WILDLIFE TRAIL	2	31A	22	CO	50	0.187	12	12	1	OVERLOOK CIRCLE	MOORE COUNTY LINE
418	JAMES CRABTREE DRIVE	4	22B	8	CO	30	0.143	16	12	3	ROCK CREEK ROAD	NO OUTLET
163	CROSSIN AVENUE	4	22	16	CO	30	0.191	14	12	3	COOK ROAD	NO OUTLET

RESOLUTIONS PASSED IN 9/20/20
MEETING

RESOLUTIONS PASSED IN 10/19/2020
MEETING

RESOLUTIONS PASSED IN 12/7/2020 MEETING

229	EBWINE ROAD	4	32A	24	CO	DBST	30	0.26	14	12	4	CINDY HOLLOW ROAD	NO OUTLET
35	BAKER DRIVE	4	32A	24	CO	DBST	20	0.247	14	12	3	CINDY HOLLOW ROAD	NO OUTLET
102	BUCKEYE LANE	4	23	17	CO	DBST	30	0.359	12	10	3	SPRING CREEK ROAD	NO OUTLET
232	ELDER ROAD	4	28D	18	CO	DBST	30	0.469	16	14	3	MORRIS FERRY BRIDGE ROAD	FRANKLIN COUNTY PARK ROAD
765	SIMPSON LANE	4	24	12	CO	DBST	30	0.152	14	10	4	JESS DUNCAN LANE	NO OUTLET
532	MCKELVEY LANE	4	23	12	CO	DBST	30	0.197	18	12	3	AEDC ROAD	NO OUTLET
488	LIGHTFOOT LANE	4	24	12	CO	DBST	30	0.323	14	12	4	AEDC ROAD	NO OUTLET
637	PARKS LANE	2	43B	45	CO	DBST	50	0.2	12	10	4	OLD ESTILL SPRINGS ROAD	NO OUTLET
182	CROSSLAND LANE	3	63	97	CO	DBST	50	0.578	12	12	4	HOLDERS COVE ROAD	NO OUTLET
	CEMETERY ROAD	3	63D	97J	CO	DBST	30	0.111	10	10	3	HOLDERS CEMETERY ROAD	NO OUTLET
800	WINDTRACE ROAD	3	78	107	CO	DBST	30	0.54	12	12	4	HOLDERS CEMETERY ROAD	NO OUTLET
770	SLAGTOWN ROAD	3	54	78	CO	DBST	30	1.357	14	12	3	COWAN CITY LIMITS	NO OUTLET
118	CAN-TEX DRIVE	1	55A	70	CO	DBST	30	1.253	12	12	4	JUMP OFF ROAD	NO OUTLET
181	CROSS CREEK ROAD	1	85	131	CO	DBST	30	0.675	12	10	4	SHERWOOD ROAD	NO OUTLET
240	EVANS DRIVE	2	32	33	CO	ASPHALT	50/40	0.529/0.108	24	22/20	2	AWALT ROAD	NO OUTLET
242	EVANS ROAD	3	41	51	CO	DBST/GRAVEL	40	0.388/0.665	28/16	20/12	1	GALLOWAY LANE	NO OUTLET
522	MATTHEW BRANCH ROAD	1	52A4	106	CO	GRAVEL	30	0.174	18	12	1	DRIPPING SPRINGS ROAD	NO OUTLET
298	GOR-AME LANE	3	91	153	CO	GRAVEL	50	0.276	25	16	3	WHITES GAP ROAD	NO OUTLET
609	OLD HOLDERS CEMETERY RD	3	63D	97J	CO	GRAVEL	30	0.108	10	10	3	HOLDERS CEMETERY ROAD	NO OUTLET
246	FAIRBANKS CIRCLE	1	45C4	59M	CO	GRAVEL	40	0.053	18	18	2	MISSISSIPPI AVENUE	MISSISSIPPI AVENUE
782	SILVERFOX ROAD	1	42D4	54	CO	GRAVEL	30	0.128	16	12	4	VAN HAAS LANE	NO OUTLET
342	HAYNES HOLLOW ROAD	3	41	42	CO	DBST/GRAVEL		0.330/0.666	20/14	18/12			
243	FACTORY STREET NORTH	1	85	130	CO	GRAVEL	40	0.333	20	18	2	MANSFORD ROAD	NO OUTLET
284	GAULT CEMETERY ROAD	2	21A	7	CO	GRAVEL	30	0.227	22	24	4	MOUNTAIN AVENUE WEST	NO OUTLET
323	GUDGER ROAD	1	55	80	CO	ASPHALT/GRAVEL	50	0.433	18	16	2	TURKEY CREEK DRIVE	FINNEY ROAD NORTH
					CO	HAAL/DBST/GRA	50	1.386/0.77	24/10	20/10	2	JUMP OFF ROAD	NO OUTLET
					CO			1.396/0.17/0.6	24/10	20/10	2		

RESOLUTIONS PASSED IN 12/7/2020 MEETING

RESOLUTIONS PASSED IN 12/7/2020 MEETING

RESOLUTIONS PASSED IN 12/7/2020 MEETING

NO.	ROAD NAME	DIST	E 911 GRID	CO. GRID	CO/ST	SURFACE	R.O.W.	LOG MILE	BED WD	SURF WD	CLASS	BEGINNING	ENDING
1	A STREET	4	23D4	18	CO	ASPHALT	50	0.035	20	18	2	MATHIS CIRCLE	NO OUTLET
2	A. L. NORTHCU T T LANE	2	42A	44	CO	DBST	50	0.573	24	20	1	LOCKMILLER ROAD	NO OUTLET
3	ABBOTT LANE	2	42A	44	CO	ASPHALT	50	0.171	22	20	1	LOCKMILLER ROAD	NO OUTLET
4	ABBOTT MARTIN LANE	1	45C	59	CO	ASPHALT	50	0.102	18	18	2	ROARKS COVE ROAD	NO OUTLET
5	ACORN DRIVE	2	22B	8	CO	ASPHALT	40	0.148	25	22	2	SHADY ACRES LANE	PINEVIEW CIRCLE
6	ACREE LANE	2	43B	45	CO	ASPHALT	40	0.12	8	8	4	LOCKMILLER ROAD	NO OUTLET
7	AEDC LAKEVIEW ROAD	4	23D	16	CO	ASPHALT	40	0.736	28	22	1	LOCKMILLER ROAD	MORRIS FERRY BRIDGE ROAD
8	AFTON LANE	1	45D	60	CO	GRAVEL	30	0.284	14	14	3	JUMP OFF ROAD	NO OUTLET
9	AIRPORT ROAD	1	46D	60	CO	ASPHALT	40	0.657	22	20	1	SOLLACE FREEMAN HWY	MIDWAY ROAD
10	ALABAMA AVENUE	1	56B	69	CO	ASPHALT	40	0.473	24	24	1	SOLLACE FREEMAN HWY	MITCHELL AVENUE
11	ALEXANDER ROAD	2	32D	34	CO	ASPHALT	50	0.776	24	20	1	OLD TULLAHO MA ROAD	NO OUTLET
12	ALLEN GIPSON LANE	1	59	45C4	CO	COLD MIX	40	0.075	25	15	1	TEXAS AVENUE	LOUISIANA CIRCLE
13	ALLRED ROAD	4	33	26	CO	COLD MIX	50	0.543	22	18	1	FENILE HILL ROAD	NO OUTLET
14	ALSTON LANE	1	45C	59	CO	ASPHALT	50	0.18	18	18	2	ROARKS COVE ROAD	KIRBY-SMITH ROAD
15	AMACHER ROAD	3	71	103	CO	ASPHALT	50	2.486	28	22	1	DAVID CROCKETT HWY	BAXTER HOLLOW ROAD
16	AMOS HANNAH LANE	3	61	82	CO	GRAVEL	30	0.199	8	8	4	LEXIE BEANS CREEK ROAD	NO OUTLET
17	ANDERSON CEMETERY ROAD	1	55A	70	CO	DBST	25	0.178	14	14	3	OTTER FALLS ROAD	NO OUTLET
18	ANDERTON BRANCH ROAD	3	41	51	CO	DBST	40	0.425	12	12	3	GALLOWAY LANE	BOAT RAMP
19	ANSLEY LANE	3	63	87	CO	GRAVEL	30	0.248	16	12	3	HOLDERS COVE ROAD	NO OUTLET
20	APPLETREE WICK	1	55A	70	CO	ASPHALT	50	0.282	24	20	1	LAUREL BRAE DRIVE	CULDESAC
21	ARCHEY LANE	4	43	48	CO	GRAVEL	30	0.138	10	10	4	AEDC ROAD	NO OUTLET
22	ARKANSAS AVENUE	1	55B	69	CO	ASPHALT	50	0.097	12	12	3	TENNESSEE AVENUE	OKLAHOMA AVENUE
23	ARKANSAS ROAD	3	91	153	CO	GRAVEL	30	0.396	10	10	4	KOGER LANE	NO OUTLET
24	ARNOLD FARM ROAD	3	53D	76	CO	COLD MIX	50	1.425	24	20	1	WINCHESTER CITY LIMITS	GEORGIA CROSSING ROAD
25	ARNOLD LANE	3	71	112	CO	GRAVEL	30	0.509	12	12	4	PLEASANT RIDGE ROAD	NO OUTLET
26	ASH CAMP DRIVE	2	42	43	CO	ASPHALT	40	0.09	30	22	1	BELL MEMORIAL DRIVE	CULDESAC
27	ASIA ROAD	4	43	46	ST	ASPHALT	50	0.798	22	16	1	AEDC ROAD	PEABODY ROAD
28	AWALT DRIVE	3	52	63	CO	DBST	40	1.429	26	20	1	MANFORD ROAD	FANNING BEND DRIVE
29	AYERS LANE	3	61	83	CO	GRAVEL	30	0.42	10	10	4	BAXTER HOLLOW ROAD	NO OUTLET
30	AZALEA LANE	2	43C	55	CO	ASPHALT	50	0.088	22	20	1	ROYAL OAK DRIVE	CULDESAC
31	B. F. MORRIS CEMETERY ROAD	4	34D	38N	CO	GRAVEL	30	0.165	12	12	4	SPUR ROAD	NO OUTLET
32	B. J. S LANDING	2	32D	34	CO	ASPHALT	50	0.788	24	20	1	HEATHER WAY	HOPE DRIVE
33	BAILEY ROAD	3	54B	77	CO	GRAVEL	30	0.303	12	12	3	GREENHAW ROAD	NO OUTLET
34	BAKER CEMETERY ROAD	2	42D	54	CO	GRAVEL	30	0.456	16	10	4	WILDER CHAPEL ROAD	NO OUTLET
35	BAKER DRIVE	4	32A	24	CO	DBST	20	0.247	14	12	3	CINDY HOLLOW ROAD	NO OUTLET
36	BAKER'S LANE	1	55B	89	CO	GRAVEL	30	0.088	10	10	4	BALL PARK ROAD	PRINCE LANE
37	BALL PARK ROAD	1	55B	89	CO	ASPHALT	50	0.682	18	16	2	LAKE D'ONNELL ROAD	SHERWOOD ROAD
38	BARBERY TRAIL	2	43C	55	CO	ASPHALT	50	0.14	22	20	1	WILLOW OAK DRIVE	ROYAL OAK DRIVE
39	BARRY HOLLOW LANE	1	45D	60	CO	GRAVEL	30	0.098	8	8	4	MIDWAY ROAD	NO OUTLET
40	BASS ROAD	3	44	57	CO	GRAVEL	30	0.275	16	12	2	FLOYD LANE	NO OUTLET
41	BAXTER HOLLOW ROAD	3	61	83	CO	DBST	50	3.56	22	20	1	SIX MILE BOARD ROAD	WALANUT GROVE ROAD
42	BEANS CREEK ROAD	3	71	113	ST	ASPHALT	50	2.592	24	20	1	DAVID CROCKETT HWY	FRANCISCO ROAD
43	BEAR BRANCH ROAD	2	42A	44	CO	ASPHALT	50	0.177	28	20	1	EASTBROOK ROAD	NO OUTLET
44	BEECH HILL DRIVE	2/3	41	51	CO	DBST	40	0.544	28	20	1	EVANS ROAD	NO OUTLET
45	BEECHNUT DRIVE	2	42	43	CO	ASPHALT	40	0.26	30	22	1	DAMRON ROAD	CULDESAC

NO.	ROAD NAME	DIST	E 911 GRID	CO. GRID	CO/ST	SURFACE	R.O.W.	LOG MILE	BED WD	SURF WD	CLASS	BEGINNING	ENDING
46	BELL MEMORIAL DRIVE	2	42	43	CO	ASPHALT	60	0.407	30	22	1	DAWRON ROAD	NO OUTLET
47	BELVIDERE ROAD	3	62	95	CO	ASPHALT	50	0.0930	30	24	1	DAVID CROCKETT PARKWAY	DAVID CROCKETT PARKWAY
48	BENNETT CEMETERY ROAD	4	44	48	CO	GRAVEL	30	0.727	18	14	2	SPUR ROAD	NO OUTLET
49	BENNETT LANE	4	34	37	CO	GRAVEL	30	0.031	14	12	3	PENILE HILL ROAD	NO OUTLET
50	BENSON LANE	3	61	93	CO	DBST	50	1.681	28	20	1	AMACHER ROAD	BAXTER HOLLOW ROAD
51	BETHEL ROAD	3	69C	98M	CO	GRAVEL	30	0.21	12	10	3	OLD CLARK ROAD	NO OUTLET
52	BETTYE LANE	2	22B	8	CO	DBST	40	0.102	14	12	3	OLD TULLAHOMA ROAD	NO OUTLET
53	BIBLE CROSSING ROAD	2	48C	55	CO	ASPHALT	40	0.308	24	20	1	WINCHESTER CITY LIMITS	WINCHESTER CITY LIMIT
54	BIG HOLLOW ROAD	3	52	64	CO	GRAVEL	30	0.513	20	12	2	OLD MANSFORD ROAD	NO OUTLET
55	BIG SPRINGS ROAD	1	55	79	CO	GRAVEL	30	0.397	14	12	3	RATTLESMACK SPRINGS ROAD	CULDESAC
56	BILL SELLS LANE	3	71	113	CO	GRAVEL	30	0.177	10	10	4	FALLS MILL ROAD	CULDESAC
57	BILLY GOAT HILL ROAD	4	33C	35	CO	DBST	50	0.55	24	20	1	DECHERD ESTILL ROAD	NO OUTLET
58	BINGHAM COURT	1	52A1	84	CO	ASPHALT	50	0.073	24	24	1	DRIPPING SPRINGS ROAD	CULDESAC
59	BIRDWELL STREET	1	75C	120	CO	ASPHALT	40	0.132	12	10	3	THE ALLEY	CULDESAC
60	BISHOP CAMPBELL ROAD	1	45D	60	CO	DBST	40	0.12	12	12	3	FIRE TOWER ROAD	MOUNTAIN AVENUE EAST
61	BICJ LANE	3	83A	87J	CO	DBST	20	0.08	12	10	4	HOLDERS COVE ROAD	QUINTARD ROAD
62	BLACK LANE	4	44	48	CO	DBST	20	0.08	12	10	4	HOLDERS COVE ROAD	NO OUTLET
63	BLACK POWDER ROAD	3	63	98	CO	DBST/GRVL	50	0.272/0.327	22/18	18	2	SPUR ROAD	NO OUTLET
64	BLACKBURN LANE	2	21	14	CO	ASPHALT	40	1.33	24	20	1	HOLDERS COVE ROAD	NO OUTLET
65	BLACKSMITH ROAD	3	72	104	CO	GRAVEL	30	0.166	14	14	3	OLD TULLAHOMA ROAD	GOURDNECK ROAD NW
66	BLAIR POND ROAD	2	43C	55	CO	ASPHALT	50	1.229	26	22	1	MAXWELL ROAD	NO OUTLET
67	BLAND ROAD	4	23	11	CO	ASPHALT	50	0.733	24	20	1	WINCHESTER CITY LIMITS	OLD ESTILL SPRINGS ROAD
68	BLIGH LANE	1	52A	64	CO	ASPHALT	50	0.359	20	18	1	AEDC ROAD	NO OUTLET
69	BLIGH-HALL ROAD	1	52A	64	CO	ASPHALT	40	0.4	22	18	1	BLIGH HALL ROAD	FAIRVIEW ROAD
70	BLOCK ROW	1	75C	120	CO	ASPHALT	40	0.047	14	12	3	LYNCHBURG ROAD	NO OUTLET
71	BLUE CREEK ROAD	2	22	15	CO	ASPHALT	50	3.399	28	20	1	MOUNTAIN AVENUE EAST	NO OUTLET
72	BLUE SPRINGS ROAD	3	43D	56	ST	ASPHALT	50	2.983	24	20	1	OLD TULLAHOMA ROAD	TULLAHOMA CITY LIMITS
73	BLUFF DRIVE NORTH	3	42	53	CO	ASPHALT	40	0.11	26	20	1	DECHERD CITY LIMITS	GREENHAW ROAD
74	BLUFF DRIVE SOUTH	3	42	53	CO	ASPHALT	40	1.036	26	20	1	HOPKINS LANE	NO OUTLET
75	BLUFF SITE LANE.	1	73	106	CO	DBST	50	0.225	20	18	1	HOPKINS LANE	NO OUTLET
76	BOB STEWMAN ROAD	1	55B	69	CO	ASPHALT	50	0.728	18	18	2	LAKE O'DONNELL ROAD	NO OUTLET
77	BOBTOWN CIRCLE	1	55B	69	CO	ASPHALT	50	0.208	18	16	2	BOB STEWMAN ROAD	NO OUTLET
78	BOGART LANE	2	42D	54	CO	DBST	50	0.15	22	18	1	OLD TULLAHOMA ROAD	BOB STEWMAN ROAD
79	BOHANA LANE	1	83C	137H	CO	GRAVEL	30	0.2	12	10	3	KEITH SPRINGS MOUNTAIN ROAD	NO OUTLET
80	BOOT HILL DRIVE	1	52	74	CO	ASPHALT	50	0.222	20	18	1	GARRETT LANE	NO OUTLET
81	BOSWELL LANE	2	31	32	CO	DBST	40	0.583	22	18	1	AWALT ROAD	NO OUTLET
82	BOSWELL ROAD	3	41	42	CO	ASPHALT	30	1.693	14	10	3	MANSFORD ROAD	NO OUTLET
83	BOULEVARD MONTPARNASSE	1	55	80	CO	GRAVEL	30	0.222	14	14	3	EVA ROAD	NO OUTLET
84	BOX HOUSE ROAD	1	73D	N10	CO	ASPHALT	50	1.779	22	26	1	ROWE GAP ROAD	NO OUTLET
85	BRADFORD LANE	3	63	87	CO	DBST	30	0.616	12	12	3	HOLDERS COVE ROAD	HAAS ROAD
86	BRADLEY LANE	4	45	49	CO	GRAVEL	30	0.135	14	12	3	CINDER PATH ROAD	NO OUTLET
87	BRAMBLEWOOD LANE	1	65	91	CO	GRAVEL	30	0.28	8	8	4	GUJDER ROAD	NO OUTLET
88	BRANNAN HILL ROAD	3	62	94	CO	DBST	40	0.862	24	18	1	DAVID CROCKETT HWY	BELVIDERE ROAD
89	BREAKFIELD ROAD	1	44	58	CO	ASPHALT	40	0.974	24	22	2	TEXAS AVENUE	NO OUTLET
90	BRIARWOOD COURT	2	32D	34	CO	ASPHALT	50	0.189	22	18	1	HILLWOOD DRIVE	HILLWOOD DRIVE

NO.	ROAD NAME	DIST	E 911 GRID	CO. GRID	CO/ST	SURFACE	R.O.W.	LOG MILE	BED WD	SURF WD	CLASS	BEGINNING	ENDING
91	BRITANNY LANE	2	32	23	CO	DBST	30	0.123	18	12	2	RIDDLE LANE	NO OUTLET
92	BRODIDI LANE	3	81D	133	CO	GRAVEL	30	0.527	16	14	2	PAINT ROCK ROAD	NO OUTLET
93	BROOKS LANE	1	45C	59	CO	ASPHALT	50	0.136	12	12	3	ROARKS COVE ROAD	NO OUTLET
94	BROOKSIDE LANE	3	73	98	CO	GRAVEL	30	0.181	10	10	4	RUCH LANE	NO OUTLET
95	BROW DRIVE	1	73A	1070	CO	ASPHALT	50	0.198	30	22	1	POINT DRIVE	NO OUTLET
96	BROWN LANE	2	32D	34	CO	ASPHALT	50	0.5	28	20	1	EASTBROOK ROAD	NO OUTLET
97	BROWN ROAD EAST	2	42D	54	CO	ASPHALT	50	0.058	22	20	1	GRIDER ROAD	CULDESAC
98	BROWN ROAD WEST	2	42D	54	CO	ASPHALT	50	0.2	22	20	1	GRIDER ROAD	CULDESAC
99	BRYANT LANE	4	45	49	CO	GRAVEL	30	0.091	14	12	4	ROARKS COVE ROAD	NO OUTLET
100	BUCK CREEK ROAD	1	95	150	CO	ASPHALT	50	0.422	26	20	1	CROWNDOVER ROAD	NO OUTLET
101	BUCK LANE	2	32	23	CO	ASPHALT	50	1.053	28	22	1	PLEASANT GROVE ROAD	HURRICANE ROAD
102	BUCKEYE LANE	4	23	17	CO	DBST	30	0.339	12	10	3	SPRING CREEK ROAD	NO OUTLET
103	BUCKNER LANE	4	33	36	CO	DBST	50	1.086	22	18	1	AEDC ROAD	SWANN LANE
104	BUNCOMBE ROAD	3	62	85	ST	ASPHALT	50	7.804	24	20	1	OLD DAVID CROCKETT HWY	BEANS CREEK ROAD
105	BURDETTE ROAD	3	61	132	CO	GRAVEL	30	0.398	16	14	3	STEWART ROAD	NO OUTLET
106	BURKS LANE	3	71	112	CO	GRAVEL	30	0.096	10	10	4	PLEASANT RIDGE ROAD	NO OUTLET
107	BURNETTE LANE	4	45	49	CO	GRAVEL	30	0.388	24	18	1	MORRIS FERRY BRIDGE ROAD	NO OUTLET
108	BURNETTE LOOP	3	62	94	CO	DBST	50	0.388	24	18	1	SYLER ROAD	NO OUTLET
109	BURNING BUSH LANE	3	62	94	CO	GRAVEL	30	0.225	14	10	3	POST OAK ROAD	NO OUTLET
110	CALDWELL DRIVE	2	32	33	CO	ASPHALT	50	0.635	30	22	1	HASTY LANE	NO OUTLET
111	CALDWELL ROAD	1	55A	70	CO	ASPHALT	50	0.981	24	20	1	OTTER FALLS ROAD	CALDWELL DRIVE
112	CAMPBELL COURT	1	55B	69	CO	GRAVEL	30	0.035	12	10	4	BALL PARK ROAD	CULDESAC
113	CAMPBELL LANE	3	81	122	CO	DBST	50	0.954	24	20	1	DAVID CROCKETT HWY	NO OUTLET
114	CAMPBELL ROAD	1	72	115	CO	GRAVEL	30	0.692	14	12	4	IRON GAP ROAD	LIMESTONE ROAD
115	CANEY HOLLOW ROAD	1	61	93	CO	DBST	50	0.77	28	22	1	OLD SALEM LEXIE ROAD	NO OUTLET
116	CANNON COURT	2	42D	54	CO	ASPHALT	50	0.054	24	18	1	PHILLIPS DRIVE	SUGARTREE SPRINGS ROAD
117	CANTERBURY WAY	1	45C3	59J	CO	ASPHALT	50	0.054	28	28	1	WIGGINS CREEK DRIVE	NO OUTLET
118	CAN-TEX DRIVE	1	55A	70	CO	DBST	30	1.283	12	12	4	JUMP OFF ROAD	NO OUTLET
119	CAPTOL HILL ROAD	4	33	26	CO	ASPHALT	50	0.735	24	20	1	AEDC ROAD	NO OUTLET
120	CAROL CIRCLE	1	92	73	CO	ASPHALT	40	0.376	24	20	1	DRY CREEK LANE	KNIGHTS CHURCH ROAD
121	CAROLINA CIRCLE	1	55B	69	CO	GRAVEL	30	0.087	10	10	4	NORTH CAROLINA AVENUE	DRY CREEK LANE
122	CARPENTER CIRCLE	1	55	79	CO	ASPHALT	50	0.325	18	18	2	PROCTORS HALL ROAD	NO OUTLET
123	CARPENTER CLOSE	1	65	79	CO	ASPHALT	50	0.057	18	18	2	CARPENTER CIRCLE	CULDESAC
124	CARRIAGE LANE	1	65	90	CO	ASPHALT	40	0.072	28	20	1	SHERWOOD ROAD	NO OUTLET
125	CARRUTHERS ROAD	1	55	79	CO	ASPHALT	50	0.418	18	16	2	TENNESSEE AVENUE	CULDESAC
126	CARSON DRIVE	1	52A	64	CO	GRAVEL/ASPHALT	30	0.036/0.04	12	12	4	LYNCHBURG ROAD	PROCTOR HALL ROAD
127	CARSON LANE	1	52	74	CO	DBST	50	0.996	24	20	1	LYNCHBURG ROAD	NO OUTLET
128	CARTER FARRIS LANE	3	63	87	CO	DBST	40	1.189	28	20	1	LYNCHBURG ROAD	GARRETT LANE
129	CARTER ROAD	3	44	57	CO	ASPHALT	50	1.777	24	20	1	WILLIAMS COVE ROAD	HOLDERS COVE ROAD
130	CARY DRIVE	3	71	103	CO	ASPHALT	30	0.308	10	10	4	GEORGIA CROSSING ROAD	BLUE SPRINGS ROAD
131	CASHION ROAD	3	61	82	CO	GRAVEL	60	1.069	24	20	2	WALNUT GROVE ROAD	NO OUTLET
132	CASTLEBERRY DRIVE	1	55B	89	CO	DBST	30	0.103	10	10	4	FARRIS CREEK BRIDGE ROAD	NO OUTLET
133	CATFISH LANE	1	31	22	CO	GRAVEL	30	0.224	22	18	1	BALL PARK ROAD	NO OUTLET
134	CATHYS LANE	3	71	113	CO	COLD MIX	30	0.115	10	10	4	GOURNECK ROAD NW	NO OUTLET
135	CEDAR LANE	3	51A	62	CO	GRAVEL	30	0.089	26	20	1	DAVID CROCKETT HWY	NO OUTLET
						DBST	40					CLINE RIDGE ROAD	CULDESAC

NO.	ROAD NAME	DIST	E 911 GRID	CO. GRID	CO/ST	SURFACE	R.O.W.	LOG MILE	BED WD	SURF WD	CLASS	BEGINNING	ENDING
136	CEDAR MOUNTAIN ROAD	4	44	48	CO	GRAVEL	30	0.322	20	16	1	SPUR ROAD	NO OUTLET
137	CEDAR RIDGE TRAIL	3	81D	133P	CO	DBST	50	0.194	14	10	3	JACKSON COUNTY LINE	NO OUTLET
138	CEMETERY ROAD	3	63D	97J	CO	DBST	30	0.111	10	10	3	HOLDERS CEMETERY ROAD	NO OUTLET
139	GENTLEMAN ROAD	3	63	87	ST	ASPHALT	40	1.099	24	20	1	HOLDERS COVE ROAD	WILLIAMS COVE ROAD
140	CHANDLER DRIVE	3	41	42	CO	ASPHALT	50	3.87	34	22	1	BOSWELL ROAD	NO OUTLET
141	CHAPEL ROAD	2	21	14	CO	COLD MIX	40	0.443	26	20	2	GOURDNECK ROAD NW	MOORE COUNTY LINE
142	CHASE BEND ROAD	4	32A	24	CO	ASPHALT/DBST	50	1.960.300	26	20	1	TULLAHOA HWY	CULDESAC
143	CHEROKEE LANE	2	43C	55	CO	DBST	50	0.312	20	18	1	OLD ESTILL, SPRINGS ROAD	NO OUTLET
144	CHERRY CEMETERY ROAD	4	45	49	CO	GRAVEL	30	0.51	18	14	2	ROARKS COVE ROAD	NO OUTLET
145	CHESTNUT COURT	2	42D	54	CO	ASPHALT	50	0.118	22	20	1	CHOCTAW ROAD	NO OUTLET
146	CHESTNUT RIDGE ROAD	3	31	32	ST	ASPHALT	40	1.65	26	20	1	MANFORD ROAD	CULDESAC
147	CHESTNUT STREET	2	42	43	CO	ASPHALT	40	0.092	30	22	1	MANFORD ROAD	MOORE COUNTY LINE
148	CHEVY LANE	1	55A	70	CO	ASPHALT	40	0.224	16	14	1	DAMIRON ROAD	CULDESAC
149	CHILDRESS LANE	4	33C	35	CO	GRAVEL	30	0.183	12	10	4	CALDWELL ROAD	NO OUTLET
150	CHOCTAW ROAD	2	42D	54	CO	ASPHALT	50	0.43	24	20	1	DECHERD ESTILL ROAD	NO OUTLET
151	CHURCH LANE	3	63	96	CO	DBST	40	0.38	26	22	1	OLD TULLAHOA ROAD	CULDESAC
152	CHURCH ROAD	4	45	59	CO	DBST	50	0.505	22	18	1	ROWE GAP ROAD	CLARK ROAD
153	CHURCH STREET	1	75C	120	CO	ASPHALT	40	0.526	16	14	2	ROARKS COVE ROAD	GARNER ROAD
154	CINDER PATH ROAD	4	33B	25	CO	DBST	50	1.857	24	20	1	MOUNTAIN AVENUE EAST	SHERWOOD ROAD
155	CINDY HOLLOW ROAD	4	32A1	16M	CO	ASPHALT	50	1.296	26	20	1	ESTILL SPRINGS CITY LIMITS	SPRING CREEK ROAD
156	CLAIBORNE VIEW ROAD	1	45	50	CO	GRAVEL	30	0.288	12	12	4	AKE STREET	STEWART LANE
157	CLARAS POINT ROAD	1	55B	89	CO	ASPHALT	50	0.3	20	18	1	DEEWOODS ROAD	NO OUTLET
158	CLARK ROAD	3	63	96	CO	GRAVEL	50	0.908	16	16	2	MORGANS STEEP ROAD	NO OUTLET
159	CLEARVIEW CIRCLE	3	42C	53	CO	ASPHALT	40	0.139	26	20	1	HOOPER ROAD	ROWE GAP ROAD
160	CLINE RIDGE ROAD	3	51A	62	CO	ASPHALT	50	1.742	24	18	1	HOPKINS LANE	CULDESAC
161	COBB ROAD	2	33C	35	CO	DBST	50	1.15	14	12	3	LYNCHBURG ROAD	NO OUTLET
162	COBBS LANE	1	55	79	CO	GRAVEL	30	0.101	8	8	4	ESTILL SPRINGS CITY LIMITS	NO OUTLET
163	COLE LANE	3	52	73	CO	COLD MIX/DBST	50	1.938.0.672	26/20	16	1	TENNESSEE AVENUE	NO OUTLET
164	COLEMAN LANE	4	34	28	CO	GRAVEL	30	0.213	14	12	3	OWL HOLLOW ROAD	SIX MILE BOARD ROAD
165	COLES ROAD	3	71	103	CO	GRAVEL	30	0.75	16	14	3	OLD ALTO HWY	NO OUTLET
166	COLLINS LANE	3	81A	123	CO	COLD MIX	50	1.405	24	20	2	OLD SALEM LEXIE ROAD	NO OUTLET
167	COLLINS ROAD	3	72	114	CO	GRAVEL	50	0.777	18	12	2	HUNTLAND CITY LIMITS	BEANS CREEK ROAD
168	COMMUNITY LANE	1	73	106	CO	DBST	50	0.105	22	20	1	WALNUT HILL ROAD	NO OUTLET
169	COOK ROAD	4	22	16	CO	ASPHALT	50	2.163	24	20	1	IRON GAP ROAD	NO OUTLET
170	COOPER LANE	2	42D	54	CO	DBST	50	0.331	22	18	1	TULLAHOA HWY	ROCK CREEK ROAD
171	COPPERHEAD ROW	1	83	126	CO	GRAVEL	30	0.22	14	12	3	OLD TULLAHOA ROAD	CULDESAC
172	COUNTRY DRIVE	3	64B2	88	CO	GRAVEL	30	0.495	12	12	4	KEITH SPRINGS MOUNTAIN ROAD	NO OUTLET
173	COUNTY LINE ROAD NORTH	2	21A	7	CO	DBST	40	0.764	16	14	2	COWAN CITY LIMITS	VAUGHN LANE
174	COUNTY LINE ROAD SOUTH	3	81C	132	CO	DBST	40	1.755	28	22	1	GOURDNECK ROAD NW	FINNEY ROAD NORTH
175	COUTA ROAD	1	52A	64	CO	DBST	50	0.273	22	20	1	DAVID CROCKETT HWY	JOHN HUNTER HWY
176	COVE CHURCH ROAD	4	45	49	CO	DBST	50	0.113	20	16	1	LYNCHBURG ROAD	NO OUTLET
177	COVE LAKE CIRCLE	3	51A	62	CO	ASPHALT	40	0.072	26	20	1	GARNER ROAD	ROARKS COVE ROAD
178	CRAVENS ROAD	1	45D	60	CO	ASPHALT	40	0.101	14	14	3	CLINE RIDGE ROAD	CULDESAC
179	CRAWFORD LANE	3	62	95	CO	ASPHALT	50	1.841	24	20	1	QUINTARD ROAD	SISTER CHRISTABEL ROAD
180	CRESTFIELD CIRCLE	3	42	53	CO	ASPHALT	40	0.101	26	20	1	DAVID CROCKETT HWY	BUNCOMBE ROAD
												BLUFF DRIVE NORTH	CULDESAC

NO.	ROAD NAME	DIST	E 911 GRID	CO. GRID	CO./ST	SURFACE	R.O.W.	LOG MILE	BED WD	SURF WD	CLASS	BEGINNING	ENDING
181	CROSBY LANE	1	45C	59	CO	DBST	40	0.304	18	18	2	BREAKFIELD ROAD	NO OUTLET
182	CROSS CREEK ROAD	1	85	131	CO	DBST	30	0.675	12	10	4	SHERWOOD ROAD	NO OUTLET
183	CROSSLAND LANE	3	63	97	CO	DBST	50	0.978	12	12	4	HOLDERS COVE ROAD	NO OUTLET
184	CROSSLIN AVENUE	4	22	16	CO	DBST	30	0.181	14	12	3	HOOK ROAD	NO OUTLET
185	CROSSVIEW ROAD	3	54C	77	CO	COLD MIX	50	0.357	20	18	1	GREENHAW ROAD	NO OUTLET
186	CROUCH LANE	3	62	85	CO	GRAVEL	30	0.078	14	10	3	DAVID CROCKETT HWY	NO OUTLET
187	CROWNOWER CEMETERY RD	1	95B	150	CO	COLD MIX	30	0.116	12	10	3	CROWNOWER ROAD	CROWNOWER ROAD
188	CROWNOWER ROAD	1	95	160	CO	ASPHALT	50	2.275	24	20	1	SHERWOOD ROAD	SHERWOOD ROAD
189	CUMBERLAND CIRCLE	1	55B	69	CO	ASPHALT	40	0.107	18	16	2	BOB STEWMAN ROAD	BOB STEWMAN ROAD
190	CUNNINGHAM LANE	1	75C	120	CO	ASPHALT	40	0.038	20	18	1	SHERWOOD ROAD	CHURCH STREET
191	CUNNINGHAM ROAD	3	62	95	CO	GRAVEL	30	0.57	12	10	4	DAVID CROCKETT HWY	NO OUTLET
192	CURLIQUE ROAD	1	45C	66	CO	ASPHALT	40	0.447	18	18	2	TEXAS AVENUE	FLORIDA AVENUE
193	DABBS FORD ROAD	4	24	19	CO	COLD MIX	50	1.851	22	18	1	GUM CREEK ROAD	FINNEY ROAD
194	DABBS ROAD	4	34	28	CO	ASPHALT	50	1.041	24	18	1	OAK GROVE ROAD	YELLOW BRANCH ROAD
195	DALE HAVEN LANE	4	22B	8	CO	ASPHALT	50	0.316	30	22	1	ROCK CREEK ROAD	CULDESAC
196	DAMIRON LANE	3	41	51	CO	GRAVEL	30	0.138	10	10	4	GALLOWAY LANE	NO OUTLET
197	DAMIRON ROAD	2	42	43	CO	DBST/ASPHALT	60	1.000.8	25	22	1	HIGHLAND RIDGE ROAD	CULDESAC
198	DARLA DRIVE	2	22B	81	CO	ASPHALT	50	0.104	22	22	1	GOURDNECK ROAD	LISA DRIVE
200	DAVIS LANE	3	64A	78	CO	GRAVEL	30	0.084	8	8	4	SLAGTOWN ROAD	NO OUTLET
201	DAVIS ROAD	3	44	66	CO	GRAVEL	50	0.666	16	14	3	GEORGIA CROSSING ROAD	NO OUTLET
202	DAVIS SPRING ROAD	2	31	57	CO	GRAVEL	30	0.263	10	10	4	FLOYD LANE	DAVIS ROAD
203	DEANS SHOP ROAD	4	24	22	CO	DBST	50	1.02	20	16	1	GOURDNECK ROAD NW	NO OUTLET
204	DECHERD-ESTILL ROAD	4	33C	25	CO	ASPHALT	50	0.743	24	20	1	AEDC ROAD	COFFEE COUNTY LINE
205	DEEPWOODS ROAD	1	45	50	CO	DBST	50	4.25	22	18	1	DECHERD CITY LIMITS	PAYNES CHURCH ROAD
206	DEER CIRCLE	2	32D	34	CO	ASPHALT	50	2.8	30	22	1	FRETOWER ROAD	NO OUTLET
207	DELIGHT LANE	2	22	16	CO	DBST	40	0.278	24	20	1	HOPE DRIVE	HOPE DRIVE
208	DIAMOND DRIVE	3	50D	76	CO	DBST	30	0.168	22	20	2	BLUE CREEK ROAD	CULDESAC
209	DIXIES COURT	1	52A1	64	CO	ASPHALT	50	0.05	24	24	1	WILLIAMS COVE ROAD	WINCHESTER CITY LIMITS
210	DOGWOOD PLACE	1	46C	59	CO	GRAVEL	30	0.071	10	10	4	DRIPPING SPRINGS ROAD	CULDESAC
211	DONALDSON GROVE ROAD	3	61	122	CO	DBST	50	1.117	22	18	2	CURLUCIE ROAD	FLORIDA AVENUE
212	DOTSON CEMETERY ROAD	4	35	39	CO	GRAVEL	30	0.644	16	14	3	COUNTY LINE ROAD SOUTH	LIMESTONE ROAD
213	DOVE COURT	3	61	122	CO	ASPHALT	50	0.081	26	22	1	EAST ROARKS COVE ROAD	NO OUTLET
214	DRIPPING SPRINGS ROAD	1	52A	64	CO	ASPHALT	50	1.522	26	20	1	MCCLURE CEMETERY ROAD	NO OUTLET
215	DRY CREEK COURT	1	52D1	J18	CO	DBST	50	0.505	14	12	1	LYNCHBURG ROAD	CULDESAC
216	DRY CREEK LANE	1	52	74	CO	ASPHALT	40	0.463	26	20	1	GEORGE FRALEY PARKWAY	CULDESAC
217	DRY CREEK ROAD	1	52	74	CO	DBST	50	0.184	14	12	3	DRIPPING SPRINGS ROAD	CULDESAC
218	DUBOSE LANE	1	55B	69	CO	ASPHALT	40	0.118	16	16	2	LYNCHBURG ROAD	CULDESAC
219	DUCK DRIVE	4	23D	18	CO	ASPHALT	50	0.317	14	12	3	MITCHELL AVENUE	NO OUTLET
220	DUCKWORTH ROAD	4	33C	35	CO	ASPHALT	50	1.101	22	18	1	MORRIS FERRY BRIDGE ROAD	MATHIS CIRCLE
221	DUNCANTOWN ROAD	4	24	12	CO	DBST	50	1.855	24	20	1	DECHERD ESTILL ROAD	PAYNES CHURCH ROAD
222	DURM HOLLOW ROAD	3	41	51	CO	GRAVEL	30	1.21	14	10	4	AEDC ROAD	DEAN'S SHOP ROAD
223	EAGLE SCOUT CEMETERY RD	2	31A	22	CO	GRAVEL	30	0.398	14	10	4	EVANS ROAD	NO OUTLET
224	EAST ROAD	2	42D	54	CO	GRAVEL	50	0.075	22	18	1	TURKEY CREEK BOAT DOCK RD	NO OUTLET
225	EAST ROARKS COVE ROAD	4	45	39	CO	ASPHALT	50	0.075	22	18	1	PHILLIPS DRIVE	NO OUTLET
						COLD MIX	50	3.67	24	18	1	VETERANS MEMORIAL HWY EAST	ROARKS COVE ROAD

NO.	ROAD NAME	DIST	E 911 GRID	CO. GRID	CO/ST	SURFACE	R.O.W.	LOG MILE	BED WD	SURF WD	CLASS	BEGINNING	ENDING
226	EAST ROCKCREST CIRCLE	3	42C	53	CO	ASPHALT	50	0.064	26	22	1	ROCKY HOLLOW ROAD	CULDESAC
227	EASTBROOK HOLLOW ROAD	2	42A	44	CO	DBST	50	0.166	20	16	1	EASTBROOK ROAD	NO OUTLET
228	EASTBROOK ROAD	2	42A	44	ST	ASPHALT	50	2.715	24	20	1	ESTILL SPRINGS CITY LIMITS	OLD TULLAHOMA ROAD
229	EASTERN STAR CEMETERY RD	1	59B1	69D	CO	COLD MIX	30	0.409	12	10	3	KENNERLY ROAD	KENNERLY ROAD
230	EBWINE ROAD	4	32A	24	CO	DBST	30	0.26	14	12	4	CINDY HOLLOW ROAD	NO OUTLET
231	ECHO LANE	1	45D	60	CO	ASPHALT	40	0.665	24	20	1	OTTER FALLS ROAD	OTTER FALLS ROAD
232	EDGEWOOD LANE	3	53C	75	CO	GRAVEL	50	0.31	14	12	4	LIBERTY ROAD	NO OUTLET
233	ELDER ROAD	4	23D	18	CO	DBST	30	0.469	16	14	3	MORRIS FERRY BRIDGE ROAD	FRANKLIN COUNTY PARK ROAD
234	ELIZA MORRIS LANE	1	84	138	CO	GRAVEL	30	0.162	14	12	4	SINKING COVE ROAD	NO OUTLET
235	ELKLORE AVENUE	2	42D	54	CO	ASPHALT	50	0.394	26	22	1	HARRIS CHAPEL ROAD	CULDESAC
236	ELLIS STEWART LANE	3	62	94	CO	GRAVEL	30	0.3	12	12	4	POST OAK ROAD	NO OUTLET
237	ELORA ROAD	3	91	142	CO	ASPHALT	40	3.727	24	20	1	HUNTLAND CITY LIMITS	LINDOLN COUNTY LINE
238	ELYS LANE	1	55	79	CO	ASPHALT	50	0.127	18	16	1	TENNESSEE AVENUE	NO OUTLET
239	ERWIN ROAD	3	51	71	CO	GRAVEL	30	0.248	14	12	3	FARRIS CREEK BRIDGE ROAD	NO OUTLET
240	EVA ROAD	1	55	80	CO	GRAVEL	30	1.036	14	14	3	JUMP OFF ROAD	CULDESAC
241	EVANS DRIVE	2	32	33	CO	ASPHALT	40	0.105	16	16	2	AWALT ROAD	NO OUTLET
242	EVANS PLACE	3	41A	42H	CO	ASPHALT	50	0.409	30	22	1	GOLF SHORES DRIVE	CULDESAC
243	EVANS ROAD	3	41	51	CO	DBST/GRAVEL	40	0.398/0.665	26/18	20/12	1	GALLOWAY LANE	NO OUTLET
244	FACTORY STREET NORTH	1	85	130	CO	DBST	30	0.227	12	10	4	MOUNTAIN AVENUE WEST	NO OUTLET
245	FACTORY STREET SOUTH	1	85	130	CO	GRAVEL	30	0.049	12	10	4	MOUNTAIN AVENUE WEST	NO OUTLET
246	FACULTY CIRCLE	1	45C	59	CO	ASPHALT	40	0.207	18	18	2	TORIAN ROAD	NO OUTLET
247	FAIRVIEW CIRCLE	1	52A3	64K	CO	ASPHALT	50	0.834	30	22	1	FAIRVIEW ROAD	NEW COLLEGE DRIVE
248	FAIRVIEW ROAD	1	52A	64	CO	ASPHALT	50	1.15	26	20	2	LYNCHBURG ROAD	FAIRVIEW ROAD
249	FALCON DRIVE	3	43	46	CO	DBST	50	0.325	20	18	1	CULDESAC	BOAT RAMP
250	FALLS MILL ROAD	3	71	103	CO	GRAVEL	30	1.087	12	10	4	OLD SALEM LEXIE ROAD	WARREN CHAPEL ROAD
251	FARMLANE	4	33	28	CO	DBST	50	0.76	18	14	2	AEDC ROAD	NO OUTLET
252	FARRIS CHAPEL ROAD	3	62	85	CO	DBST	50	2.198	24	20	1	DAVID CROCKETT HWY	AEDC-LAKEVIEW ROAD
253	FARRIS CREEK BRIDGE ROAD	3	51	82	ST	ASPHALT	50	2.785	24	20	1	SIX MILE BOARD ROAD	ROWIE GAP ROAD
254	FARRIS LANE	3	62	95	CO	DBST	50	0.834	24	20	1	ROGGLI ROAD	MOORE COUNTY LINE
255	FARRIS ROAD	3	63	96	CO	GRAVEL	30	1.075	18	16	2	ROWIE GAP ROAD	FARRIS CHAPEL ROAD
256	FAWN DRIVE	1	73A	107O	CO	ASPHALT	50	0.19	30	22	1	POINT DRIVE	FARRIS LANE
257	FERGUS LANE	2	21	14	CO	GRAVEL	50	0.412	18	14	2	GOURDNECK ROAD NW	CULDESAC
258	FINNEY LANE	1	55B	69	CO	ASPHALT	40	0.16	20	20	1	GEORGIA AVENUE	MOORE COUNTY LINE
259	FINNEY ROAD	1	24	19	CO	ASPHALT	40	0.874	20	16	1	MONROE FLOYD ROAD	SOLLACE FREEMAN HWY
260	FINNEY ROAD	4	24	19	CO	COLD MIX	40	0.74	20	16	1	MONROE FLOYD ROAD	NO OUTLET
261	FIRE HALL LANE	1	95	161	CO	COLD MIX	50	1.319	24	20	1	SHERWOOD ROAD	NO OUTLET
262	FIRE TOWER ROAD	1	95	161	CO	COLD MIX	50	0.237	26	20	1	SHERWOOD ROAD	NO OUTLET
263	FLETCHER ROAD	1	45D	60	CO	ASPHALT	40	0.475/0.566	24/20	14/12	2	SEWANEE HWY	NO OUTLET
264	FLORIDA AVENUE	2	32A	24	CO	ASPHALT/GRAVEL	50	1.912	24	20	1	OLD TULLAHOMA ROAD	ROCK CREEK ROAD
265	FLOYD LANE	1	46C	69	CO	DBST	50	0.528	20	20	1	TEXAS AVENUE	SOUTH CAROLINA AVENUE
266	FOREST LAKE ROAD	3	44	57	CO	DBST	40	1.378	24	20	1	BLUE SPRINGS ROAD	GREENHAW ROAD
267	FOSTER LANE	4	23	17	CO	ASPHALT	50	1.48	24	20	1	CINDER PATH ROAD	UT FARM ROAD
268	FOX HOLLOW ROAD	3	72	114	CO	ASPHALT	40	1.301	24	20	1	MAXWELL ROAD	BUNCOMBE ROAD
269	FRANCIS ROAD	2	32D	34	CO	DBST	50	0.191	22	18	1	EASTBROOK ROAD	LAKEVIEW STREET
270	FRANKLIN COUNTY PARK ROAD	4	43B	46	CO	GRAVEL	30	0.296	12	12	4	SHELLY ROAD	NO OUTLET
			23D	18	CO	ASPHALT	50	0.428	24	20	1	MORRIS FERRY BRIDGE ROAD	ELDER ROAD

NO.	ROAD NAME	DIST	E 911 GRID	CO. GRID	CO/ST	SURFACE	R.O.W.	LOG MILE	BED WD	SURF WD	CLASS	BEGINNING	ENDING
271	FRED SHADOW LANE	3	63	86	CO	GRAVEL	30	0.362	10	10	4	DAVID CROCKETT HWY	NO OUTLET
272	FREEDOM LANE	3	63	86	CO	ASPHALT	40	0.216	24	20	1	LIBERTY ROAD	NO OUTLET
273	FREEMAN COURT	4	33C	35L	CO	ASPHALT	50	0.188	30	22	1	DECHERO ESTILL ROAD	CULDESAC
274	FRIENDSHIP LANE	4	22	16	CO	ASPHALT	50	0.376	24	20	1	U.T.S.I. ROAD	NO OUTLET
275	FUQUA ROAD	1	53C	75	CO	GRAVEL	30	0.14	10	10	4	HOLDERS COVE ROAD	NO OUTLET
276	GAINES CIRCLE	4	33B	25	CO	DBST	50	0.602	22	20	1	BETH PAGE ROAD	TERRY KING DRIVE
277	GALLOWAY LANE	3	51B	61D	ST	ASPHALT	50	1.81	24	20	1	LYNCHBURG ROAD	MOORE COUNTY LINE
278	GARDNER LANE	3	82	124	CO	GRAVEL	30	0.318	12	10	4	HICKORY GROVE ROAD	NO OUTLET
279	GARNER LANE	4	34	38	CO	DBST	50	1.474	25	20	1	OLD ALTO HWY	SPUR ROAD
280	GARNER ROAD	4	45	49	CO	DBST	50	1.006	24	20	1	ROARKS COVE ROAD	EAST ROARKS COVE ROAD
281	GARNERTOWN ROAD	1	55	79	CO	ASPHALT	50	1.134	24	20	1	SHERWOOD ROAD	SHERWOOD ROAD
282	GARRETT LANE	1	52	74	CO	ASPHALT	50	1.582	24	22	1	LYNCHBURG ROAD	MINGO ROAD
283	GAULT CEMETERY ROAD	2	21A	7	CO	DBST	30	0.433	18	16	2	TURKEY CREEK DRIVE	FINNEY ROAD NORTH
284	GEORGE HALL ROAD	3	82	134	CO	GRAVEL	30	0.287	12	12	4	SUGAR COVE ROAD	NO OUTLET
285	GEORGIA AVENUE	1	56B	69	CO	ASPHALT	40	0.757	18	18	2	UNIVERSITY AVENUE	NO OUTLET
286	GEORGIA CROSSING ROAD	3	58A	66	ST	ASPHALT	50	0.08	24	20	1	WINCHESTER CITY LIMITS	HAWKINS COVE ROAD
287	GILLIAM LANE	1	55	79	CO	GRAVEL	30	0.175	10	8	4	GARNERTOWN ROAD	NO OUTLET
288	GIPSON CEMETERY ROAD	4	45B	59	CO	GRAVEL	30	0.285	14	10	4	ROARKS COVE ROAD	NO OUTLET
289	GIPSON LANE	4	44	57	CO	DBST	50	0.846	22	18	1	GREENHAW ROAD	NO OUTLET
290	GLASNER LANE	4	33	26	CO	ASPHALT	50	0.847	24	20	1	PAYNES CHURCH ROAD	MORRIS FERRY BRIDGE ROAD
291	GLAUS LANE	3	62	84	CO	GRAVEL	30	0.272	14	12	4	POST OAK ROAD	NO OUTLET
292	GLAUS ROAD	3	62	84	CO	DBST	40	1.371	24	20	1	POST OAK ROAD	OWL HOLLOW ROAD
293	GLORY HILL CEMETERY ROAD	1	65B	131P	CO	COLD MIX	30	0.232	14	12	3	JUMP OFF ROAD	JUMP OFF ROAD
294	GOLDEN LANE	3	71	112	CO	GRAVEL	30	0.187	10	10	4	PLEASANT RIDGE ROAD	NO OUTLET
295	GOLF SHORES DRIVE	3	42B	441	CO	DBST/ASPHALT	50	0.360.28	26/22	26	3	MANSFORD ROAD	CULDESAC
296	GOOSE TRAIL	4	23D	18	CO	ASPHALT	50	0.074	14	12	3	MATHIS CIRCLE	DUCK DRIVE
297	GORE STREET	3	81D	133	CO	ASPHALT	50	0.145	24	20	1	HUNTLAND CITY LIMITS	PAINT ROCK ROAD
298	GORGAS ROAD	1	45D	60	CO	ASPHALT/GRAVEL	40	0.018/0.247	14/12	14/12	3	CRAVENS ROAD	NO OUTLET
299	GOSHEN ROAD	3	63	87	CO	DBST	40	1.218	26	20	1	WATER TANK ROAD	WILLIAMS COVE ROAD
300	GOURDNECK HOLLOW ROAD	2	31A	22	CO	DBST	40	0.595	16	14	2	GOURDNECK ROAD NW	NO OUTLET
301	GOURDNECK LANE	1	85	161	CO	GRAVEL	30	0.436	12	10	4	GOURDNECK ROAD SE	NO OUTLET
302	GOURDNECK ROAD NW	2	31A	41	CO	ASPHALT	50	5.517	23	19	1	AWALT ROAD	NO OUTLET
303	GOURDNECK ROAD SE	1	85	161	CO	ASPHALT	50	0.73	24	18	1	SHERWOOD ROAD	OLD TULLAHOMA HWY
304	GRADY ELLIOTT ROAD	4	24	12	CO	DBST	50	0.578	22	18	1	DUNCANTOWN ROAD	JACKSON COUNTY LINE
305	GRADY FLOYD LANE	4	44	57	CO	GRAVEL	30	0.288	12	10	3	GREENHAW ROAD	COFFEE COUNTY LINE
306	GRADY WILLIAMS ROAD	3	44	57	CO	DBST	50	1.2	18	16	2	GREENHAW ROAD	NO OUTLET
307	GRANDVIEW LAKE ROAD	2	32C	33	CO	ASPHALT	50	0.470	22	20	1	HASTY LANE	BLUE SPRINGS ROAD
308	GRANNY POND ROAD	4	35	26	CO	GRAVEL	30	0.706	12	10	4	RUTLEDGE FORD ROAD	CULDESAC
309	GRANT AVENUE	4	43D	56	CO	ASPHALT	40	0.228	18	16	2	FLOYD STREET	NO OUTLET
310	GREASY COVE ROAD	3	81	142	CO	DBST	50	2.474	26	20	2	ELORA ROAD	DECHERO ESTILL ROAD
311	GREEN CEMETERY ROAD	3	63C	98A	CO	GRAVEL	30	0.147	16	12	4	FARRIS CHAPEL ROAD	NO OUTLET
312	GREEN HILL LANE	3	91	153	CO	GRAVEL	30	0.317	8	8	4	FRANCISCO ROAD	NO OUTLET
313	GREENBRIAR DRIVE	4	22B	8	CO	ASPHALT	50	0.083	26	22	1	JEAN DRIVE	NO OUTLET
314	GREENHAW ROAD	3/4	44	47	ST	ASPHALT	50	6.329	24	20	1	COWAN CITY LIMITS	VETERANS MEMORIAL DRIVE
315	GREEN'S VIEW ROAD	1	45C	59	CO	ASPHALT/GRAVEL	50	0.483/0.214	16/20	16/20	2	UNIVERSITY AVENUE	NO OUTLET

NO.	ROAD NAME	DIST	E 911 GRID	CO. GRID	CO/ST	SURFACE	R.O.W.	LOG MILE	BED WD	SURF WD	CLASS	BEGINNING	ENDING
316	GREER ROAD	4	24	20	CO	ASPHALT	50	0.352	24	20	1	GUM CREEK ROAD	DABBS FORD ROAD
317	GREESON LANE	3	73	97	CO	GRAVEL	30	0.079	12	10	4	HOLDERS CEMETERY ROAD	NO OUTLET
318	GRIDER ROAD	2	42D	54	CO	ASPHALT	50	0.273	24	20	1	OLD TULLAHOIA ROAD	BROWN ROAD WEST
319	GRIZZELL LANE	3	53D	76	CO	GRAVEL	30	0.308	12	12	4	COWAN HWY	NO OUTLET
320	GROWDEN LANE	4	22	16	CO	ASPHALT	40	0.639	24	20	2	COOK ROAD	NO OUTLET
321	GUDGER ROAD	1	55	80	CO	ASPHALT/DBST/GRAVEL	50	0.170	24/10	20/10	2	JUMP OFF ROAD	NO OUTLET
322	GUM CREEK ROAD	4	34	27	ST	ASPHALT	50	5.069	24	20	1	OLD ALTO HWY	OAK GROVE ROAD
323	HAAS LANE	3	63A	87J	CO	DBST	30	0.266	11	12	4	BRADFORD LANE	NO OUTLET
324	HAAS ROAD	3	63	87	CO	DBST	40	0.403	24	20	1	OLD HOLDERS COVE ROAD	CENTENNIAL ROAD
325	MADDON LANE	1	52	74	CO	GRAVEL	30	1.355	16	16	3	LYNCHBURG ROAD	ISBELL TURN ROAD
326	HALL STREET	1	45C	59	CO	ASPHALT	40	0.312	18	18	2	GEORGIA AVENUE	UNIVERSITY AVENUE
327	HALL'S CEMETERY ROAD	3	61D	93	CO	GRAVEL	30	0.418	12	10	4	SUGARTREE SPRINGS ROAD	NO OUTLET
328	HALL'S HAVEN LANE	3	61	83	CO	GRAVEL	30	0.249	16	12	3	MARSHALL ROAD	NO OUTLET
329	HARMONY LANE	3	51	72	CO	ASPHALT/DBST/GRAVEL	40	0.024	10/15/20/10	20/10	2	LYNCHBURG ROAD	NO OUTLET
330	HARRIS CHAPEL DRIVE	2	42D	54	CO	ASPHALT	50	0.484	24	20	1	OLD TULLAHOIA ROAD	HARRIS CHAPEL ROAD
331	HARRIS CHAPEL ROAD	2	42A	44	CO	ASPHALT	50	0.594	24	20	1	EASTBROOK ROAD	NO OUTLET
332	HARTON BOULEVARD	4	12D	3	CO	ASPHALT	50	0.666	22	18	1	COFFEE COUNTY LINE	NO OUTLET
333	HASTY LANE	2	32	33	CO	ASPHALT	50	1.095	26	22	1	PLEASANT GROVE ROAD	NO OUTLET
334	HASTY RIDGE DRIVE	2	32	33	CO	ASPHALT	40	0.455	22	20	1	HIGHLAND RIDGE ROAD	NO OUTLET
335	HAT ROCK ROAD	1	55B	69	CO	ASPHALT	40	0.766	22	22	1	BOB STEWMAN LANE	LAKE O'DONNELL ROAD
336	HATCHETT ROAD	3	81	132	CO	DBST	40	0.444	24	18	1	STEWART ROAD	MCCLURE CEMETERY ROAD
337	HAWKERSMITH LANE	1	41D	54	CO	ASPHALT	50	0.156	18	16	2	LESS FORD LANE	NO OUTLET
338	HAWKINS COVE ROAD	3	54	88	CO	GRAVEL/DBST	50	0.1552	10/22	10/18	2	SEWANEE HWY	LAKE O'DONNELL ROAD
339	HAWKINS LANE	1	55B	68	CO	ASPHALT	40	0.034	14	14	3	SOLLACE FREEMAN HWY	NO OUTLET
340	HAWNES HOLLOW ROAD	3	41	42	CO	DBST	40	0.333	20	16	2	MANSFORD ROAD	NO OUTLET
341	HEATHERWAY	2	32D	34	CO	ASPHALT	50	0.897	24	20	1	HILLWOOD DRIVE	NO OUTLET
342	HENDERSON LANE	3	54C	77	CO	GRAVEL	30	1.164	14	12	3	COWAN CITY LIMIT	NO OUTLET
343	HENDON COURT	4	43	46	CO	GRAVEL	30	0.09	10	10	4	ASIA ROAD	CULDESAC
344	HENDRIK LANE	2	22	15	CO	DBST	40	0.251	12	12	3	OLD TULLAHOIA ROAD	NO OUTLET
345	HENLEY HOLLOW ROAD	4	45	49	CO	GRAVEL	30	0.456	14	12	3	EAST ROARKS COVE ROAD	NO OUTLET
346	HENLEY LANE	4	35	28	CO	COLD MIX	50	0.778	14	12	2	VETERANS MEMORIAL DR EAST	NO OUTLET
347	HENLEY ROAD	2	31	22	CO	GRAVEL	30	0.49	14	14	3	GOURDNECK ROAD NW	MOORE COUNTY LINE
348	HENRY BERRYHILL ROAD	3	44	57	CO	GRAVEL	30	0.31	14	12	3	FLOYD LANE	NO OUTLET
349	HENRY LANE	4	24	20	CO	GRAVEL	30	0.146	14	10	4	YELLOW BRANCH ROAD	NO OUTLET
350	HENSON LANE	4	34	38	CO	GRAVEL	30	0.365	12	10	4	OLD ALTO HIGHWAY	NO OUTLET
351	HER JIM ROAD	1	55	79	CO	DBST	40	0.109	10	8	4	O'DEAR ROAD	NO OUTLET
352	HESSEY BRANCH ROAD	4	43	46	CO	GRAVEL	30	0.278	14	12	4	KNIGHTS CHURCH ROAD	NO OUTLET
353	HEVENER LANE	4	22B	8	CO	DBST	30	0.134	12	10	4	ROCK CREEK ROAD	NO OUTLET
354	HICKORY CIRCLE	3	51A	82	CO	DBST	40	0.12	26	20	1	MAGNOLIA DRIVE	MAGNOLIA DRIVE
355	HICKORY GROVE ROAD	3	81D	133	ST	ASPHALT	40	3.193	24	20	1	BUNCOMBE ROAD	BEANS CREEK ROAD
356	HICKORY HOLLOW ROAD	2	32	23	CO	DBST	50	0.639	20	16	1	HIMES LANE	CULDESAC
357	HICKORY LANE	3	65	87	CO	DBST	50	0.276	20	16	2	HOLDERS COVE ROAD	NO OUTLET
358	HICKORY POINT DRIVE	3	51A	62	CO	DBST	40	0.103	26	18	1	MAGNOLIA DRIVE	CULDESAC
359	HIDDEN VALLEY ROAD	3	91	153	CO	DBST	50	0.5	20	18	1	WHITES GAP ROAD	NO OUTLET
360	HIGH TOP LANE	3	44	57	CO	DBST	50	0.377	24	20	3	GREENHAW ROAD	NO OUTLET

NO.	ROAD NAME	DIST	E 911 GRID	CO. GRID	CO./ST.	SURFACE	R.O.W.	LOG MILE	BED WD	SURF WD	CLASS	BEGINNING	ENDING
361	HIGHLAND LANE	1	58A	70	CO	ASPHALT	30	0.168	12	10	2	OTTER FALLS ROAD	NO OUTLET
362	HIGHLAND RIDGE ROAD	2	3Z	33	CO	ASPHALT	40	2.633	24	20	2	PLEASANT GROVE ROAD	NO OUTLET
363	HIGHLAND TRACE	1	55A	70	CO	ASPHALT	40	0.285	24	20	1	LAUREL BRAE DRIVE	CULDESAC
364	HIGHLAND TRAIL	4	24	32A	CO	ASPHALT	50	0.2	30	20	1	STEWART LANE	CULDESAC
365	HILL-COULSON ROAD	4	34	28	CO	COLD MIX	50	0.357	20	18	1	WILDER CHAPEL ROAD	NO OUTLET
366	HILL-MEDLEY LANE	3	71	113	CO	GRAVEL	30	0.272	12	10	4	ROBINSON CREEK ROAD	NO OUTLET
367	HILLTOP DRIVE	3	42C	53	CO	ASPHALT	40	0.152	28	22	1	HOPKINS LANE	CULDESAC
368	HILLWOOD DRIVE	2	32D	34	CO	ASPHALT	50	0.587	22	18	1	EASTBROOK ROAD	HEATHER WAY
369	HIMES LANE	2	3Z	23	CO	ASPHALT	50	0.801	26	20	1	OLD TULLAHOA ROAD	ROCK CREEK ROAD
370	HINKLE LANE	2	22C	23	CO	ASPHALT	50	1.22	24	20	1	HURRICANE ROAD	AWALT ROAD
371	HINSHAW LANE	3	6Z	84	CO	GRAVEL	30	0.499	14	10	3	OWL HOLLOW ROAD	GLAUS ROAD
372	HITTON LANE	3	8TD	133	CO	GRAVEL	30	0.243	14	12	3	HICKORY GROVE ROAD	NO OUTLET
373	HOLDERS CEMETERY ROAD	3	68D	97J	CO	DBST	40	3.472	24	20	1	LIBERTY ROAD	NO OUTLET
374	HOLDERS COVE ROAD	3	53C	76	CO	ASPHALT	50	3.458	20	20	1	WINCHESTER CITY LIMIT	NORWOOD CREEK ROAD
375	HOLIDAY CAMP DRIVE	2	31A	22	CO	DBST	30	0.4	20/25	18/30	1	HOLIDAY DRIVE	HOLDERS CEMETERY ROAD
376	HOLIDAY DRIVE	2	31A	22	CO	DBST	40	0.2	24	18	1	OLD AWALT ROAD	OLD AWALT ROAD
377	HOLLAND LANE	4	33	36	CO	GRAVEL	30	0.233	12	10	3	KNIGHTS CHURCH ROAD	NO OUTLET
378	HOLLY CIRCLE	3	51A	82	CO	DBST	40	0.05	28	20	1	WALNUT DRIVE	NO OUTLET
379	HOLLY FLAT ROAD	1	95	151	CO	GRAVEL	30	0.16	10	10	4	SHERWOOD ROAD	CULDESAC
380	HOLLY TREE DRIVE	2	42	53	CO	ASPHALT	40	0.161	30	22	1	BELL MEMORIAL DRIVE	NO OUTLET
381	HOLMAN LANE	4	22	16	CO	DBST	30	0.116	22	18	1	ROCK CREEK ROAD	CULDESAC
382	HOLMES LANE	1	45C	59	CO	GRAVEL	30	0.105	18	18	2	ROARKS COVE ROAD	NO OUTLET
383	HOLT LANE	2	21A	8	CO	ASPHALT	40	0.858	26	18	1	GOURDNECK ROAD NW	ALSTON LANE
384	HOLT ROAD	2	42A	44	CO	GRAVEL	30	0.413	18	14	3	EASTBROOK HOLLOW ROAD	TULLAHOA CITY LIMIT
385	HONEY HOLLOW ROAD	3	61C	92	CO	DBST	50	0.114	26	18	1	MASON EVERETTE ROAD	NO OUTLET
386	HONEY LANE	2	32D	34	CO	ASPHALT	50	1.930	24	20	1	OLD TULLAHOA ROAD	CULDESAC
387	HOOD LANE	3	83C	87	CO	GRAVEL	30	0.823	16	12	3	LIBERTY ROAD	NO OUTLET
388	HOOPER ROAD	3	63	96	CO	DBST	40	1.285	24	20	1	ROWIE GAP ROAD	NO OUTLET
389	HOPE CIRCLE	2	32D	34	CO	ASPHALT	50	0.143	24	20	1	HONEY DRIVE	LIBERTY ROAD
390	HOPE DRIVE	2	82D	34	CO	ASPHALT	50	0.589	24	20	1	HONEY LANE	CULDESAC
391	HOPKINS LANE	3	42	53	CO	ASPHALT	50	0.952	26	20	1	AWALT DRIVE	B. J.'S LANDING
392	HOPKINS ROAD	1	52	73	CO	DBST	40	0.741	28	20	1	MINGO ROAD	BLUFF DRIVE
393	HORSBOW LANE	3	62	94	CO	GRAVEL	30	0.375	16	14	3	POST OAK ROAD	COLE LANE
394	HORTON HOLLOW ROAD	3	82B	124	CO	DBST	50	0.838	22	18	2	SUGAR COVE ROAD	GLAUS ROAD
395	HORTON LANE	3	72	104	CO	DBST	50	0.8	12	12	4	MAXWELL ROAD	NO OUTLET
396	HUDSON LANE	3	53D	76	CO	DBST	40	0.718	26	22	1	GEORGIA CROSSING ROAD	NO OUTLET
397	HUFFER ROAD	1	52A2	54C	CO	ASPHALT	40	0.15	22	20	1	MAPLE BEND ROAD	NO OUTLET
398	HUGHSON ROAD	1	45D	60	CO	ASPHALT	40	0.114	20	20	1	QUINTARD ROAD	NO OUTLET
399	HUNT CEMETERY ROAD	2	32B4	44	CO	GRAVEL	30	0.168	12	10	4	LOCKMILLER ROAD	CULDESAC
400	HUNT HOLLOW DRIVE	2	42A1	44	CO	ASPHALT	50	0.284	22	18	1	LOCKMILLER ROAD	NO OUTLET
401	HUNTINGTON NORTH DRIVE	3	52	63	CO	ASPHALT	40	0.203	22	18	1	WILDWOOD TRACE	OLD COACH TRAIL
402	HUNTINGTON SOUTH DRIVE	3	52	63	CO	ASPHALT	40	0.104	22	18	1	WILDWOOD TRACE	NO OUTLET
403	HURRICANE ROAD	2	3Z	23	CO	ASPHALT	40	1.783	22	20	1	OLD TULLAHOA ROAD	NO OUTLET
404	IKARD LANE	4	35	29	CO	GRAVEL	30	0.478	14	12	3	EAST ROARKS COVE ROAD	AWALT ROAD
405	INDIAN CREEK DRIVE	3	71	112	CO	DBST	40	0.564	20	18	1	PLEASANT GROVE ROAD	NO OUTLET

NO.	ROAD NAME	DIST	E 911 GRID	CO. GRID	CO/ST	SURFACE	R.O.W.	LOG MILE	BED WD	SURF WD	CLASS	BEGINNING	ENDING
406	INDIAN CREEK ROAD	3	81A	123	CO	ASPHALT	50	0.458	24	20	1	DAVID CROCKETT HWY	HUNTLAND CITY LIMIT
407	INDUSTRIAL DRIVE	3	53A	66	CO	ASPHALT	50	1.117	24	20	1	GEORGIA CROSSING ROAD	WINCHESTER CITY LIMIT
408	IRON GAP ROAD	1	73	118	CO	ASPHALT/DBST	50	0.056/2.822	26	20	1	KEITH SPRINGS MOUNTAIN ROAD	NO OUTLET
409	ISBELL LANE	3/4	44	47	CO	DBST	50	0.889	24	20	1	WARREN CHAPEL ROAD	NO OUTLET
410	ISBELL TURN ROAD	1	52	74	CO	COLD MIX	50	1.432	22	20	1	CARSON LANE	MINGO ROAD
411	JACK HOLLOW LANE	3	61	93	CO	GRAVEL	30	0.281	12	10	4	OLD SALEM-LEXIE ROAD	NO OUTLET
412	JACKIE SUMMERS LANE	3	53C	75	CO	GRAVEL	30	0.198	14	12	3	ROWE GAP ROAD	NO OUTLET
413	JACKSON CEMETERY ROAD	3	64	89	CO	GRAVEL	30	0.168	10	10	4	SLAGTOWN ROAD	NO OUTLET
414	JAMES CLARK LANE	3	61	93	CO	GRAVEL	30	0.293	12	12	4	BAXTER HOLLOW ROAD	NO OUTLET
415	JAMES CRABTREE DRIVE	4	22B	8	CO	DBST	30	0.143	16	12	3	ROCK CREEK ROAD	NO OUTLET
416	JANS LANE	2	22	15	CO	COLD MIX	50	0.202	20	18	2	OLD TULLAHOMA ROAD	NO OUTLET
417	JEAN DRIVE	4	22B	8	CO	DBST/ASPHALT	50	0.351/0.352	24/28	20/22	2	ROCK CREEK ROAD	CULDESAC
418	JENSEN LANE	1	52A	64	CO	GRAVEL	30	0.161	16	14	3	FAIRVIEW ROAD	NO OUTLET
419	JERNIGAN LANE	4	33B	25	CO	DBST	50	0.19	14	12	3	CINDER PATH ROAD	NO OUTLET
420	JERNIGAN ROAD	3	61	92	CO	GRAVEL/DBST	30	0.464/0.381	14	12	3	MINGO ROAD	NO OUTLET
421	JERSEY LANE	3	62D	64	CO	GRAVEL	30	0.305	14	12	3	MINGO ROAD	NO OUTLET
422	JESS DUNCAN LANE	4	24	12	CO	DBST	50	0.418	24	20	1	AEDC ROAD	NO OUTLET
423	JESSIE LANE	3	64C	88	CO	GRAVEL	30	0.2	10	10	4	OWENS DRIVE	NO OUTLET
424	JIM GIPSON LANE	4	34	28	CO	DBST	50	0.363	30	20	2	OAK GROVE ROAD	NO OUTLET
425	JOE TAYLOR LANE	4	44	47	CO	GRAVEL	30	0.35	14	12	3	MANTOOTH ROAD	NO OUTLET
426	JOHN CAMPBELL ROAD	1	72	115	CO	GRAVEL	30	0.128	14	12	3	IRON GAP ROAD	NO OUTLET
427	JOHNSON CIRCLE	3	52	73	CO	GRAVEL	30	0.218	14	10	3	SIX MILE BOARD ROAD	SIX MILE BOARD ROAD
428	JOHNSON ROAD	1	65	90	CO	GRAVEL	30	0.141	10	8	4	SHERWOOD ROAD	NO OUTLET
429	JORDAN DRIVE	2	32	33	CO	ASPHALT	50	0.097	30	22	1	CALDWELL DRIVE	CULDESAC
430	JOYCE LANE	1	52	74	CO	COLD MIX	50	0.682	24	20	3	MINGO ROAD	WINCHESTER CITY LIMITS
431	KADE'S COURT	3	44C	57P	CO	ASPHALT	50	0.22	22	22	1	CARTER ROAD	CULDESAC
432	KASSERMAN SWITCH DRIVE	3	62	64	CO	ASPHALT	50	0.799	26	20	1	KASSERMAN SWITCH LANE	KASSERMAN SWITCH ROAD
433	KASSERMAN SWITCH LANE	3	62	54	CO	ASPHALT	50	0.700	28	20	1	OWL HOLLOW ROAD	DAVID CROCKETT PARKWAY
434	KASSERMAN SWITCH ROAD	1/3	62	54	CO	ASPHALT	50	1.962	28	20	1	MINGO ROAD	DAVID CROCKETT PARKWAY
435	KEITH COVE ROAD	3	64	88	CO	COLD MIX	50	5.033	24	20	1	WATER TANK ROAD	WATER TANK ROAD
436	KEITH LANE	3	91	142	CO	DBST	40	0.315	22	18	1	KEITH ROAD	NO OUTLET
437	KEITH ROAD	3	91	142	CO	DBST	50	1.011	22	18	1	GREASY COVE ROAD	NO OUTLET
438	KEITH SPRINGS MOUNTAIN RD	1	73	118	CO	ASPHALT	50	5.756	24	20	1	ROWE GAP ROAD	NO OUTLET
439	KENNEDY LANE	3	82	134	CO	GRAVEL	30	0.202	12	10	4	HICKORY GROVE ROAD	NO OUTLET
440	KENNERLY LANE	4	34B	27G	CO	GRAVEL	30	0.167	18	12	4	SHERRILL LANE	NO OUTLET
441	KENNERLY ROAD	1	55B	69	CO	ASPHALT	40	0.615	20	20	1	GERORGIA AVENUE	SOLLACE FREEMAN HWY
442	KENTUCKY LANE	3	72	114	CO	GRAVEL	30	0.15	10	10	4	FOSTER LANE	NO OUTLET
443	KENTUCKY AVENUE	1	55	79	CO	ASPHALT	40	0.542	20	20	1	SOLLACE FREEMAN HWY	MISSISSIPPI AVENUE
444	KINGS ROAD	1	55	79	CO	GRAVEL	30	0.138	14	10	4	SHERWOOD ROAD	NO OUTLET
445	KINSLAW LANE	3	81A	123	CO	GRAVEL	50	0.431	14	12	4	BEANS CREEK ROAD	NO OUTLET
446	KIRBY-SMITH ROAD	1	45C	59	CO	ASPHALT	40	0.243	18	18	2	ROARKS COVE ROAD	NO OUTLET
447	KITCHEN HOLLOW ROAD	3	51	72	CO	COLD MIX	50	0.921	22	18	1	LYNCHBURG ROAD	NO OUTLET
448	KNIGHT LANE	3	83	97	CO	DBST	50	0.382	26	22	1	GOSHEN ROAD	NO OUTLET
449	KWIGHT ROAD	4	24	20	CO	ASPHALT	50	1.234	24	20	1	GUM CREEK ROAD	OAK GROVE ROAD
450	KNIGHTS CHURCH ROAD	4	33	26	ST	ASPHALT	50	1.956	24	20	1	OLD ALTO HIGHWAY	MONROE FLOYD ROAD

NO.	ROAD NAME	DIST	E 911 GRID	CO. GRID	CO/ST	SURFACE	R.O.W.	LOG MILE	BED WD	SURF WD	CLASS	BEGINNING	ENDING
451	KNIGHTS HOMEPLACE LANE	4	34	28	CO	GRAVEL	30	0.256	14	10	4	KNIGHT ROAD	NO OUTLET
452	KNOTT ROAD	1	52A	64	CO	GRAVEL	50	0.369	16	14	3	MAPLE BEND ROAD	NO OUTLET
453	KNUCKLES ROAD	3	72	115	CO	GRAVEL	30	0.3	12	12	4	BUNCOMBE ROAD	NO OUTLET
454	KOGER LANE	3	91	163	CO	GRAVEL	30	0.565	10	10	4	FRANCISCO ROAD	NO OUTLET
455	L. B. ROAD	3	61	82	CO	GRAVEL	30	0.601	12	10	4	NEAL ROAD	NEAL ROAD
456	LAPEVERS LANE	3	61	93	CO	GRAVEL	30	0.192	16	12	3	POST OAK ROAD	NO OUTLET
457	LAKE BRATTON LANE	1	55	79	CO	GRAVEL	30	0.118	10	10	4	CARRUTHERS ROAD	NO OUTLET
458	LAKE CHESTON DRIVE	1	45C3	58D	CO	DBST	30	0.154	24	20	4	BREAKFIELD ROAD	NO OUTLET
459	LAKE HAVEN DRIVE	2	31	32	CO	DBST	50	0.898	24	20	2	WEDDINGTON LANE	NO OUTLET
460	LAKE O'DONNELL ROAD	1	58B	69	CO	ASPHALT	40	1.12	20	20	1	SOLLACE FREEMAN HWY	SOLLACE FREEMAN HWY
461	LAKE RIDGE SOUTH DRIVE	3	31	32	CO	ASPHALT	40	0.305	28	22	1	MOORE COUNTY LINE	CULDESAC
462	LAKEVIEW STREET	2	42A	44	CO	DBST	50	0.785	22	18	1	LOCKMILLER ROAD	NO OUTLET
463	LAKEVIEW TRAIL	4	24	19	CO	COLD MIX	50	1.850	22	18	1	MONROE FLOYD ROAD	FINNEY ROAD
464	LAMB ROAD	3	51	72	CO	GRAVEL	30	0.488	20	16	2	VANZANT BEND ROAD	NO OUTLET
465	LANGLEY DRIVE	3	61	82	CO	GRAVEL	30	0.239	10	10	4	NEAL ROAD	NO OUTLET
466	LARKSPUR COURT	4	22B	8	CO	ASPHALT	50	0.116	26	22	1	GREENBRIAR DRIVE	CULDESAC
467	LASTERHOLMAN LANE	4	43D	56	CO	GRAVEL	30	0.345	16	12	3	SHELLY ROAD	NO OUTLET
468	LATHAM LANE	3	61	83	CO	GRAVEL	30	0.19	12	12	4	BENSON LANE	NO OUTLET
469	LAUREL BRAE DRIVE	1	55A	70	CO	ASPHALT	40	0.535	24	20	1	JUMP OFF ROAD	CULDESAC
470	LAUREL BRANCH TRAIL	1	65	91	CO	DBST	50	1.249	12	12	4	JUMP OFF ROAD	CULDESAC
471	LAUREL DRIVE	1	58B	69	CO	ASPHALT	40	0.845	18	16	2	MIKELL LANE	NO OUTLET
472	LAUREL LANE	1	73	116	CO	GRAVEL	30	0.278	12	10	4	MEMORY LANE	MORGANS STEEP ROAD
473	LAUREL OAK DRIVE	2	43C	55	CO	ASPHALT	50	0.142	22	20	1	NANDINA TRAIL	NO OUTLET
474	LEAKY POND LANE	1	45D	60	CO	GRAVEL	30	0.164	12	12	4	MIDWAY ROAD	BARBERRY TRAIL
475	LEATHERWOOD DRIVE	3	51A1	62	CO	ASPHALT	50	0.279	22	20	1	OLD MANSFORD ROAD	NO OUTLET
476	LEE ROY HILL ROAD	4	32A	24	CO	GRAVEL	30	0.091	14	12	3	TULLAHOA HWY	CULDESAC
477	LEES FORD LANE	1	42D	54	CO	ASPHALT	50	0.233	22	20	1	OLD TULLAHOA ROAD	NO OUTLET
478	LEON STEPHENS LANE	1	85	140	CO	GRAVEL	30	0.332	14	12	3	SHERWOOD ROAD	NO OUTLET
479	LESTER LIMBAUGH LANE	3	61	83	CO	GRAVEL	30	0.185	12	10	4	VERNON RIDGE ROAD	NO OUTLET
480	LEXIE CROSSROAD CEM. RD	3	61B	82L	CO	GRAVEL	30	0.25	14	10	4	FARRIS CREEK BRIDGE ROAD	NO OUTLET
481	LIBERTY ROAD	3	63	96	ST	DBST/ASPHALT	40	4.34.5	24	20	1	WINCHESTER CITY LIMIT	HOLDERS COVE ROAD
482	LIGHTFOOT LANE	4	24	12	CO	DBST	30	0.323	14	12	4	AEDC ROAD	NO OUTLET
483	LIMESTONE ROAD	3	81	122	CO	DBST	40	2.005	22	18	1	JOHN HUNTER HWY	MCCLURE CEMETERY ROAD
484	LINDA LANE	2	21A	7	CO	DBST	40	0.269	24	18	1	TURKEY CREEK DRIVE	TULLAHOA CITY LIMIT
485	LISA DRIVE	2	21A	81	CO	ASPHALT	50	0.254	22	22	1	HOLT LANE	CULDESAC
486	LITTLE BEAN HOLLOW ROAD	3	41	51	CO	ASPHALT	50	0.846	22	18	1	GALLOWAY LANE	MOORE COUNTY LINE
487	LITTLE HURRICANE ROAD	2	42A	44	CO	COLD MIX	50	2.406	24	20	1	OLD TULLAHOA ROAD	NO OUTLET
488	LOCKMILLER ROAD	2	42A	44	ST	ASPHALT	40	2.909	24	20	1	OLD TULLAHOA ROAD	NO OUTLET
489	LONG CEMETERY ROAD	4	45B	49F	CO	GRAVEL	30	0.055	14	12	4	COVE CHURCH ROAD	NO OUTLET
490	LONG LANE	4	34	37	CO	ASPHALT	60	0.862	24	20	1	OLD ALTO HIGHWAY	GUM CREEK ROAD
491	LONG VIEW DRIVE	1	52	64	CO	ASPHALT	40	0.255	24	24	1	DRIPPING SPRINGS ROAD	CULDESAC
492	LONG'S LANE	1	55B	69	CO	GRAVEL	30	0.087	8	8	4	BOB STEWART ROAD	NO OUTLET
493	LONGVIEW TRAIL	2	42	43	CO	ASPHALT	40	0.109	30	22	1	DAMIRON ROAD	CULDESAC
494	LOOP DRIVE	2	48B	45	CO	ASPHALT	40	0.48	24	20	1	OLD ESTILL SPRINGS ROAD	CULDESAC
495	LORENA ROAD	1	52	74	CO	ASPHALT	40	0.474	24	20	1	GARRETT LANE	CARSON LANE

NO.	ROAD NAME	DIST	E 911 GRID	CO. GRID	CO/ST	SURFACE	R.O.W.	LOG MILE	BED WD	SURF WD	CLASS	BEGINNING	ENDING
486	LOST COVE ROAD	1	75	120	CO	GRAVEL	30	0.852	12	10	4	SHERWOOD ROAD	NO OUTLET
487	LOST COVE TRAIL	1	85	90	CO	GRAVEL	30	0.45	12	12	4	SHERWOOD ROAD	NO OUTLET
488	LOUISIANA CIRCLE	1	45C	59	CO	ASPHALT	40	0.288	18	18	2	UNIVERSITY AVENUE	GREENS VIEW ROAD
489	LUCAS STREET	3	81D2	122	CO	ASPHALT	40	0.22	21	21	1	HUNTLAND CITY LIMIT	NO OUTLET
500	LUTTRELL DRIVE	2	43B3	45	CO	DBST	40	0.2	18	12	2	OLD ESTILL SPRINGS ROAD	NO OUTLET
501	MAGNOLIA AVENUE	1	55B	68	CO	ASPHALT	40	0.189	20	20	1	ALABAMA AVENUE	KENNERLY ROAD
502	MAGNOLIA DRIVE	3	51A	62	CO	DBST	40	0.802	26	20	2	WALNUT DRIVE	CULDESAC
503	MAJESTIC DRIVE	3	44C	57	CO	ASPHALT	50	0.233	20	20	1	BLUE SPRINGS ROAD	CULDESAC
504	MANDA-STACI LANE	4	24	19	CO	DBST	40	0.127	14	12	3	GUM CREEK ROAD	NO OUTLET
505	MANTOOTH ROAD	4	44	48	CO	GRAVEL	30	0.837	18	14	3	WARREN CHAPEL ROAD	VETERANS MEMORIAL DRIVE EAST
506	MAPLE AVENUE	2	22	15	CO	ASPHALT	40	0.123	22	20	1	PINEVIEW CIRCLE	OAKVIEW CIRCLE
507	MAPLE BEND LANE	1	52A3	64D	CO	ASPHALT	40	0.27	24	20	1	BLUSH HALL ROAD	MAPLE BEND ROAD
508	MAPLE BEND ROAD	1	52A3	64P	CO	ASPHALT	50	1.109	24	20	1	LYNCHBURG ROAD	NO OUTLET
509	MAPLE DRIVE	1	52A1	84	CO	ASPHALT	40	0.124	26	22	1	DRIPPING SPRINGS ROAD	LONG VIEW DRIVE
510	MAPLE STREET	1	55B	69	CO	ASPHALT	40	0.25	20	20	1	SEWANEE HWY	SEWANEE HWY
511	MARBLE PLAINS ROAD	2	41D	52B	CO	ASPHALT	50	0.5	20	18	1	THMS FORD DRIVE	NO OUTLET
512	MARSHALL ROAD	3	61	83	CO	DBST	40	0.945	28	22	1	POST OAK ROAD	BAKTER HOLLOW ROAD
513	MARY SIMPSON LANE	1	53C	75	CO	GRAVEL	30	0.076	10	10	4	LIBERTY ROAD	NO OUTLET
514	MASON-EVERETTE	3	61	92	CO	DBST	50	1.103	24	20	1	LEXIE BEANS CREEK ROAD	NO OUTLET
515	MASON'S PLACE	3	44C	57P	CO	ASPHALT	50	0.274	22	22	1	BLUE SPRINGS ROAD	KADES COURT
516	MASTER LANE	3	72	104	CO	GRAVEL	30	0.336	14	12	4	AMACHER ROAD	NO OUTLET
517	MATHIS CIRCLE	4	23D	18	CO	ASPHALT	50	0.576	16	14	2	MORRIS FERRY BRIDGE ROAD	MORRIS FERRY BRIDGE ROAD
518	MATTHEW BRANCH ROAD	1	52A4	106	CO	GRAVEL	30	0.374	18	12	1	DRIPPING SPRINGS ROAD	NO OUTLET
519	MAXON LANE	1	55	79	CO	DBST	40	0.168	14	14	3	TENNESSEE AVENUE	TENNESSEE AVENUE
520	MAXWELL MOUNTAIN ROAD	3	82	124	CO	GRAVEL	50	0.835	18	14	3	BUNCOMBE ROAD	NO OUTLET
521	MAXWELL ROAD	3	72	114	ST	ASPHALT	40	1.973	24	20	1	BUNCOMBE ROAD	DAVID CROCKETT HWY
522	MCAMIS LANE	3	54	78	CO	ASPHALT	40	0.785	24	20	1	SEWANEE HWY	GEORGIA CROSSING ROAD
523	MCBEE LANE	1	65	81	CO	GRAVEL	30	0.115	10	10	4	GUDGER ROAD	NO OUTLET
524	MCBEE RANCH LANE	3	54	78	CO	GRAVEL	30	0.587	12	10	4	SEWANEE HWY	NO OUTLET
525	MCCAIN ROAD	2	42D	54	CO	DBST	50	0.29	14	12	3	PINE BLUFF ROAD	NO OUTLET
526	MCCLOURE CEMETERY ROAD	3	81	122	ST	ASPHALT/DBST	40	1.268/1.914	26	20	1	DAVID CROCKETT HWY	ELORA ROAD
527	MCCORMICK LANE	3	71	103	CO	COLD MIX	40	0.372	26	20	1	WALNUT GROVE ROAD	AMACHER ROAD
528	MCHELVEY LANE	4	23	12	CO	DBST	30	0.197	16	12	3	AEDC ROAD	NO OUTLET
528	MEADOWOOD LANE	2	42D	54	CO	DBST	30	0.425	18	14	2	OLD TULLAHOMA ROAD	NO OUTLET
530	MEAKER LANE	2	42D	54	CO	DBST	50	0.071	16	12	2	HARRIS CHAPEL ROAD	NO OUTLET
531	MEMORY LANE	1	73	116	CO	DBST	50	0.414	24	20	1	KEITH SPRINGS MOUNTAIN ROAD	KEITH SPRINGS MOUNTAIN ROAD
532	MEREDITH LANE	2	52D	64	CO	DBST	40	0.1	22	16	1	WILKERSON LANE	NO OUTLET
533	METCALF ROAD	2	32D	34	CO	DBST	50	0.618	22	18	1	OLD TULLAHOMA ROAD	LOCKMILLER ROAD
534	MICHELLE LANE	1	52A	64	CO	GRAVEL	30	0.165	16	14	3	LYNCHBURG ROAD	NO OUTLET
535	MIDWAY ROAD	1	49D	60	CO	ASPHALT	50	1.296	24	20	1	SOLLACE FREEMAN HWY	SEWANEE HWY
536	MIKELL LANE	1	55	79	CO	ASPHALT	40	0.423	22	20	1	TENNESSEE AVENUE	LAUREL DRIVE
537	MIMOSA CIRCLE	1	55B	69	CO	ASPHALT	50	0.443	10	10	3	BALL PARK ROAD	MIMOSA CIRCLE
538	MINGO ROAD	1/3	52	73	ST	ASPHALT	50	5.087	24	20	1	DAVID CROCKETT HWY	SIX MILE BOARD ROAD
538	MISSISSIPPI AVENUE	1	45C	59	CO	ASPHALT	40	0.124	18	18	2	UNIVERSITY AVENUE	GEORGIA AVENUE
540	MISSOURI AVENUE	1	45C	59	CO	ASPHALT	40	0.339	20	20	1	UNIVERSITY AVENUE	SOLLACE FREEMAN HWY

NO.	ROAD NAME	DIST	E 911 GRID	CO. GRID	CO/ST	SURFACE	R.O.W.	LOG MILE	BED WD	SURF WD	CLASS	BEGINNING	ENDING
541	MITCHELL AVENUE	1	55B	69	CO	ASPHALT	40	0.195	20	20	1	GEORGIA AVENUE	UNIVERSITY AVENUE
542	MOCKINGBIRD LANE	4	45	49	CO	GRAVEL	30	0.42	14	12	4	SPUR ROAD	CULDESAC
543	MODENA ROAD	3	53A	86	CO	ASPHALT	50	1.582	24	20	1	DECHERD CITY LIMIT	GEORGIA CROSSING ROAD
544	MOFUS DRIVE	2	32A	24F	CO	ASPHALT	30	0.109	16	18	3	MT OLIVET ROAD	NO OUTLET
545	MONEY LANE	3	53D4	76	CO	ASPHALT	40	0.208	22	18	1	COWAN HWY	WILLIAMS COVE ROAD
546	MONK GEORGE ROAD	3	81	133	CO	GRAVEL	30	0.56	20	12	2	PAINT ROCK ROAD	NO OUTLET
547	MONROE FLOYD ROAD	4	33	37	ST	ASPHALT	50	3.224	24	20	1	AEDC ROAD	GUM CREEK ROAD
548	MONROE TANT LANE	3	62	84	CO	GRAVEL	30	0.173	12	10	4	SHADOW LANE	NO OUTLET
549	MONTYJE DRIVE	1	45A	50	CO	ASPHALT	50	0.590	30	22	1	DEEWOODS ROAD	NO OUTLET
550	MOON LANE	4	53A	86	CO	GRAVEL	30	0.223	15	10	4	BAKTER LANE	NO OUTLET
551	MOORE FARM ROAD	3	62	85	CO	GRAVEL	30	0.231	12	10	4	DAVID CROCKETT HWY	NO OUTLET
552	MOOREHEAD LANE	2	42A	44	CO	DBST	50	0.321	22	18	1	OLD TULLAHOMA ROAD	NO OUTLET
553	MORGAN'S STEEP ROAD	1	55B	69	CO	ASPHALT	40	0.244	18	18	2	SOUTH CAROLINA AVENUE	LAUREL DRIVE
554	MORRIS FERRY DOCK ROAD	4	23D	18	CO	ASPHALT	40	0.326	22	20	1	MONROE FLOYD ROAD	MORRIS FERRY DOCK ROAD
555	MORRIS FORD ROAD	4	23	18	CO	ASPHALT	50	0.323	20	18	1	MONROE FLOYD ROAD	AEDC ROAD
556	MORRIS ROAD	4	33	36	CO	GRAVEL	30	0.261	14	12	3	MONROE FLOYD ROAD	AEDC ROAD
557	MORSE ROAD	4	43	46	ST	ASPHALT	50	0.279	22	20	1	AEDC ROAD	SHELLY ROAD
558	MOUNTAIN AVENUE EAST	1	75C	120	CO	ASPHALT	40	0.154	24	18	1	SHERWOOD ROAD	NO OUTLET
559	MOUNTAIN AVENUE WEST	1	75C	120	CO	ASPHALT	40	0.12	16	14	3	SHERWOOD ROAD	SPRING STREET SOUTH
560	MOUNTAIN COVE FARM ROAD	3	63C	98	CO	GRAVEL	30	0.641	12	10	4	FARRIS ROAD	NO OUTLET
561	MT VIEW CEMETERY ROAD	1	85B	131P	CO	COLD MIX	30	0.472	14	12	3	SHERWOOD ROAD	SHERWOOD ROAD
562	MT. OLIVET CIRCLE	2	32A	24	CO	GRAVEL	30	0.143	14	12	3	MT. OLIVET ROAD	MT. OLIVET ROAD
563	MT. OLIVET ROAD	4	32A	24	CO	DBST	50	0.858	26	20	1	ROCK CREEK ROAD	STEWART LANE
564	MULLING LANE	4	43B	45	CO	GRAVEL	30	0.179	12	10	4	AEDC ROAD	NO OUTLET
565	MURRAY DRIVE	3	72B	104	CO	GRAVEL	30	0.259	10	10	3	WALNUT HILL ROAD	MURRAY ROAD
566	MURRAY ROAD	3	72	104	CO	GRAVEL	50	0.494	22	20	4	WALNUT HILL ROAD	NO OUTLET
567	MURRELL BENCH ROAD	1	83	136	CO	DBST	50	0.606	24	20	1	KEITH SPRINGS MOUNTAIN ROAD	NO OUTLET
568	MUSHROOM VALLEY ROAD	2	22	15	CO	ASPHALT	40	0.58	22	18	1	BLUE CREEK ROAD	NO OUTLET
569	MYERS DRIVE	1	55B	69	CO	GRAVEL	30	0.215	10	10	4	HAT ROCK ROAD	NO OUTLET
570	MYERS ROAD	2	43C	55	CO	ASPHALT	40	0.9	24	20	1	GEORGIA CROSSING ROAD	NO OUTLET
571	MANDINA TRAIL	2	43C	55	CO	ASPHALT	50	0.116	22	20	1	WILLOW OAK DRIVE	ROYAL LAKE ROAD
572	NARROWS CIRCLE	3	51A	62	CO	ASPHALT	40	0.052	26	22	1	CLINE RIDGE ROAD	ROYAL OAK DRIVE
573	NARROWS DRIVE	3	51A	62	CO	ASPHALT	40	0.131	26	22	1	PLEASANT DRIVE	CULDESAC
574	NASH LANE	4	32A	32	CO	ASPHALT	50	0.64	24	20	1	UTSI ROAD	CULDESAC
575	NATURAL BRIDGE ROAD	1	65	90	ST	ASPHALT	40	0.464	26	20	1	SHERWOOD ROAD	CINDER PATH ROAD
576	NEAL ROAD	3	51	39	CO	ASPHALT	40	0.464	26	20	1	SHERWOOD ROAD	NO OUTLET
577	NEAL STREET	3	81	123	CO	ASPHALT	40	2.577	24	20	1	VERNON RIDGE ROAD	SIX MILE BOARD ROAD
578	NEW COLLEGE DRIVE	1	55B	69	CO	GRAVEL	30	0.494	10	10	4	HUNTLAND CITY LIMIT	NO OUTLET
579	NO BUSINESS ROAD	1	85	130	CO	ASPHALT	40	0.435	14	14	3	GEORGIA AVENUE	UNIVERSITY AVENUE
580	NORRIS LANE	3	52	73	CO	COLD MIX	50	1.036	20	18	1	SHERWOOD ROAD	NO OUTLET
581	NORTH CAROLINA AVENUE	1	55B	69	CO	GRAVEL	30	0.127	14	12	3	LYNCHBURG ROAD	NO OUTLET
582	NORTHSHORE ROAD	4	23	11	CO	ASPHALT	40	0.353	18	18	2	UNIVERSITY AVENUE	SOUTH CAROLINA AVENUE
583	NORWOOD CREEK ROAD	3	63	97	CO	ASPHALT	40	1.9	26	22	1	UTSI ROAD	PUMPING STATION ROAD
584	NOSTALGIA LANE	2	42D	54	CO	ASPHALT	50	2.368	24	20	1	CENTENNIAL ROAD	WILLIAMS COVE ROAD
585	OAK CIRCLE	1	52A	64	CO	DBST	20	0.127	14	10	3	WILKERSON LANE	NO OUTLET
586						ASPHALT	40	0.441	24	24	1	LONGVIEW DRIVE	OAK CIRCLE

NO.	ROAD NAME	DIST	E 911 GRID	CO. GRID	CO/ST	SURFACE	R.O.W.	LOG MILE	BED WD	SURF WD	CLASS	BEGINNING	ENDING
588	OAK GROVE ROAD	4	34	37	ST	ASPHALT	50	3.837	24	20	1	OLD ALTO HWY	PRAIRIE PLAINS ROAD
587	OAK HILL CIRCLE	1	55B	69	CO	ASPHALT	40	0.221	18	18	2	MIKELL LANE	CULDESAC
588	OAK HILL DRIVE	2	32A	24	CO	DBST	50	0.591	24	20	1	ROCK CREEK ROAD	NO OUTLET
589	OAK LEAF CIRCLE	1	52A	64	CO	DBST	40	0.638	24	18	1	MAPLE BEND ROAD	MAPLE BEND ROAD
590	OAK STREET	1	55B1	69	CO	COLD MIX	30	0.151	18	16	2	MAGNOLIA AVENUE	KENNERLY ROAD
591	OAKVIEW CIRCLE	2	22B	8	CO	ASPHALT	40	0.084	22	20	1	ACORN DRIVE	MAPLE AVENUE
592	OKWOOD LANE	2	22	15	CO	COLD MIX	40	0.615	18	16	2	OLD TULLAHOA ROAD	AWALT ROAD
593	O'DEAR ROAD	1	55	79	CO	DBST	40	0.183	14	12	3	GARNERTOWN ROAD	NO OUTLET
594	O'DEARIST. MARY'S CEM. RD	1	55C	78B	CO	COLD MIX	30	0.1	14	12	3	SHERWOOD ROAD	SHERWOOD ROAD
595	OKLAHOMA AVENUE	1	55B	69	CO	ASPHALT	40	0.156	12	12	3	ARKANSAS AVENUE	NORTH CAROLINA AVENUE
596	OLD ALTO HIGHWAY	4	430	45	CO	ASPHALT	50	7.85	26	20	1	DECHERD CITY LIMIT	VETERANS MEMORIAL DRIVE EAST
597	OLD AWALT ROAD	2	31	31	CO	ASPHALT	40	0.588	24	20	1	AWALT ROAD	HOLIDAY CAMP DRIVE
598	OLD BEANS CREEK ROAD	3	81A	133	CO	COLD MIX	40	0.458	24	20	1	BEANS CREEK ROAD	HICKORY GROVE ROAD
599	OLD BRICK CHURCH ROAD	4	13	5	CO	ASPHALT	50	0.273	24	20	1	AEDC ROAD	PUMPING STATION ROAD
600	OLD CCC ROAD	1	75	111	CO	GRAVEL	30	1.9	12	12	4	JUMP OFF ROAD	NO OUTLET
601	OLD CLARK ROAD	3	63	96	CO	DBST	40	2.049	24	20	1	LIBERTY ROAD	HOLDERS CEMETERY ROAD
602	OLD DAVID CROCKETT HWY	3	72B	76/85	CO	ASPHALT	50	2.988	30	24	1	DAVID CROCKETT PKWY / WIN	DAVID CROCKETT PKWY / BELVIDERE
603	OLD EASTBROOK ROAD	2	42A	44	CO	DBST	50	0.543	22	18	1	EASTBROOK ROAD	EASTBROOK ROAD
604	OLD ESTILL SPRINGS ROAD	2	43B	55	ST	ASPHALT	40	2.744	24	20	1	WINCHESTER CITY LIMIT	ESTILL SPRINGS CITY LIMIT
605	OLD FARM ROAD	1	45C	59	CO	ASPHALT	40	0.487	10	10	4	BREAKFIELD ROAD	BREAKFIELD ROAD
606	OLD GRAY'S COVE TRAIL	1	83C	1371	CO	GRAVEL	30	0.221	18	14	4	KEITH SPRINGS MOUNTAIN ROAD	NO OUTLET
607	OLD HOLDERS COVE ROAD	3	63	87	CO	ASPHALT	40	2.436	24	20	1	HOLDERS COVE ROAD	HOLDERS COVE ROAD
608	OLD HUNTSVILLE ROAD	3	82	85	CO	GRAVEL	30	0.458	14	12	3	MINGO ROAD	DAVID CROCKETT HWY
609	OLD MANSFORD ROAD	3	62B	64	CO	ASPHALT	40	1.508	22	18	1	MANSFORD ROAD	PARK RIDGE CIRCLE
610	OLD MILL ROAD	3	53D	76	CO	DBST	40	0.589	24	18	1	COWAN HWY	WINCHESTER CITY LIMIT
611	OLD PELHAM ROAD	4	35	29	CO	DBST	50	0.288	20	16	1	VETERANS MEMORIAL DR EAST	NO OUTLET
612	OLD ROWE GAP ROAD	1	73	106	CO	GRAVEL	50	0.88	12	10	4	ROWE GAP ROAD	ROWE GAP ROAD
613	OLD SALEM LEXIE ROAD	3	61	93	ST	ASPHALT	40	5.063	26	20	1	DAVID CROCKETT HWY	SIX MILE BOARD ROAD
614	OLD SHOOK ROAD	1	73	116	CO	GRAVEL	30	0.982	16	14	3	KEITH SPRINGS MOUNTAIN ROAD	NO OUTLET
615	OLD SPRING CREEK ROAD	4	33B	26	CO	ASPHALT	50	0.4	24	20	1	SPRING CREEK ROAD	CINDER PATH ROAD
616	OLD STAGE ROAD	3	71	113	CO	COLD MIX	30	0.284	18	16	2	ROBINSON CREEK ROAD	STAGE COACH ROAD
617	OLD UNION HILL ROAD	3	52	63	CO	GRAVEL	30	0.217	14	10	4	MANSFORD ROAD	MANSFORD ROAD
618	ONTEORA LANE	1	65	90	CO	GRAVEL	30	0.225	10	10	4	SHERWOOD ROAD	NO OUTLET
619	OTTER FALLS ROAD	1	45D	60	CO	ASPHALT	50	2.71	24	20	1	MIDWAY ROAD	MIDWAY ROAD
620	OVERLOOK CIRCLE	2	31A	22G	CO	ASPHALT	50	0.585	28	22	2	TURKEY CREEK BOAT DOCK RD	CULDESAC
621	OVERLOOK DRIVE	2	31A	22G	CO	DBST	50	0.102	20	18	3	OVERLOOK CIRCLE	NO OUTLET
622	OVERLOOK LANE	2	31A	22	CO	DBST	30	0.1	24	18	1	HOLIDAY DRIVE	CULDESAC
623	OWENS CHAPEL CEMETERY RD	3	63	96	CO	ASPHALT	50	0.581	16	12	2	LIBERTY ROAD	NO OUTLET
624	OWENS DRIVE	3	63	97	CO	DBST	50	0.67	20	18	1	WILLIMAS COVE ROAD	NO OUTLET
625	OWENS LANE	3	81D	133P	CO	ASPHALT	50	1.13	24	20	1	ELORA ROAD	FRANCISCO ROAD
626	OWENS ROAD	3	81D	133	CO	DBST	50	0.359	18	16	2	FRANCISCO ROAD	OWENS LANE
627	DWL HOLLOW LANE	3	81D	122	CO	GRAVEL	30	0.316	12	10	4	AWALT DRIVE	NO OUTLET
628	DWL HOLLOW ROAD	3	42	73	ST	ASPHALT	50	4.953	26	22	1	LYNCHBURG ROAD	DAVID CROCKETT HWY
629	PADGETT LANE	3	72B	103	CO	GRAVEL	30	0.11	18	10	4	WALNUT GROVE ROAD	NO OUTLET
630	PAINT ROCK ROAD	3	81D	133	CO	DBST	40	1.596	24	20	1	HICKORY GROVE ROAD	FRANCISCO ROAD

NO.	ROAD NAME	DIST	E 911 GRID	CO. GRID	CO/ST	SURFACE	R.O.W.	LOG MILE	BED WD	SURF WD	CLASS	BEGINNING	ENDING
631	PALMETTO AVENUE	1	55B	69	CO	ASPHALT	40	0.244	14	14	3	MAGNOLIA AVENUE	KENNERLY ROAD
632	PARK RIDGE CIRCLE	3	82	51A1	CO	ASPHALT	50	0.24	28	23	1	OLD MANSFORD ROAD	CULDESAC
633	PARKER HENLEY LANE	4	35	39	CO	GRAVEL	30	0.252	12	10	4	PLUM TREE LANE	NO OUTLET
634	PARKS DRIVE	3	41A	42	CO	DBST	50	0.223	21	17	3	MANSFORD ROAD	TIMS FORD DRIVE
635	PARKS LANE	2	43B	45	CO	DBST	50	0.2	12	10	4	OLD ESTILL SPRINGS ROAD	NO OUTLET
636	PARSONAGE LANE	1	52	74	CO	GRAVEL	50	0.099	12	12	4	LYNCHBURG ROAD	NO OUTLET
637	PARSONS DRIVE	1	45C	59	CO	ASPHALT	40	0.159	12	12	3	NEW COLLEGE DRIVE	TORIAN ROAD
638	PARSONS GREEN CIRCLE	1	55	78	CO	ASPHALT	30	0.20	20	14	1	UNIVERSITY AVENUE	REED'S LANE
639	PARTIN-GIPSON LANE	4	35	39	CO	GRAVEL	30	0.158	12	10	3	ROARKS COVE ROAD	NO OUTLET
640	PAUL CLARK LANE	1	52	73	CO	GRAVEL	30	0.205	14	14	3	OWL HOLLOW ROAD	NO OUTLET
641	PAYNE LANE	4	44	47	CO	GRAVEL	30	0.219	16	14	3	VETERANS MEMORIAL DR EAST	NO OUTLET
642	PAYNES CHURCH ROAD	4	33B	25	ST	ASPHALT	50	2.587	24	20	1	BETH PAGE ROAD	OLD ALTO HIGHWAY
643	PEABODY ROAD	4	43B	45	CO	ASPHALT	50	2.173	24	20	1	AEDC ROAD	AEDC ROAD
644	PEACEFUL LANE	3	53D	76	CO	GRAVEL	30	0.319	10	10	4	ARNOLD FARM ROAD	TULLAHOMA HWY
645	PENILE COURT	4	44	47	CO	COLD MIX	50	0.189	22	18	1	PENILE DRIVE	NO OUTLET
646	PENILE DRIVE	4	34	37	CO	COLD MIX	50	0.408	22	18	1	PENILE HILL ROAD	CULDESAC
647	PENILE HILL ROAD	4	33	37	ST	ASPHALT	50	4.025	24	20	1	OLD ALTO HIGHWAY	NO OUTLET
648	PENNINGTON CEMETERY ROAD	2	22C	23J	CO	GRAVEL	30	0.235	10	8	4	HINKLE LANE	SWANN LANE
649	PETTY BRANCH ROAD	4	35	28	ST	COLD MIX	50	0.817	14	12	2	VETERANS MEMORIAL DR EAST	NO OUTLET
650	PHILLIPS DRIVE	2	42D	54	CO	ASPHALT	50	0.365	22	18	1	WEST PARADISE DRIVE	HENLEY LANE
651	PINE BLUFF ROAD	2	4200	54A	CO	ASPHALT	50	0.898	22	18	2	OLD TULLAHOMA ROAD	RIDGEFIELD CIRCLE EAST
652	PINE DRIVE	1	45D	60	CO	DBST	50	0.631	24	20	1	OTTER FALLS ROAD	NO OUTLET
653	PINETREE ROAD	1	45D	60	CO	GRAVEL	30	0.185	14	14	3	MIDWAY ROAD	NO OUTLET
654	PINEVIEW CIRCLE	2	22	15	CO	ASPHALT	40	0.09	22	20	1	ACORN DRIVE	PINTREE ROAD
655	PINEY HILL ROAD	1	45D4	60	CO	GRAVEL	30	0.125	8	8	4	ECHO LANE	NO OUTLET
656	PLEASANT DRIVE	3	51A	62	CO	ASPHALT	40	0.19	26	20	1	RIDGEFIELD DRIVE	NO OUTLET
657	PLEASANT GROVE DRIVE	2	32	33	CO	ASPHALT	40	0.182	18	18	1	RIDGEFIELD DRIVE	CULDESAC
658	PLEASANT GROVE LANE	2	32	23	CO	DBST	30	0.096	10	10	4	PLEASANT GROVE ROAD	SR478
659	PLEASANT GROVE ROAD	2	32B	123M	ST	ASPHALT	50	2.87	24	20	1	PLEASANT GROVE ROAD	NO OUTLET
660	PLEASANT RIDGE CEM. RD	3	71C	112D	CO	GRAVEL	30	0.225	14	12	4	OLD TULLAHOMA ROAD	NO OUTLET
661	PLEASANT RIDGE COURT	3	71	112	CO	ASPHALT	50	0.08	24	20	1	ROBINSON CREEK ROAD	AWALT ROAD
662	PLEASANT RIDGE LANE	3	71	112	CO	ASPHALT	50	0.08	24	20	1	PLEASANT RIDGE ROAD	NO OUTLET
663	PLEASANT RIDGE ROAD	3	71	112	CO	DBST	40	1.990	24	20	1	PLEASANT RIDGE ROAD	NO OUTLET
664	PLUM TREE LANE	4	35	39	CO	ASPHALT/DBST	50	1.755/1.704	24	20	1	DAVID CROCKETT HWY	LINCOLN COUNTY LINE
665	POE ROAD	2	21	15	CO	GRAVEL	30	0.311	12	10	4	ROARKS COVE ROAD	NO OUTLET
666	POINT DRIVE	1	78A	107D	CO	DBST/ASPHALT	40	0.221/235	14	14	3	AWALT ROAD	DRAGONROSE LANE
667	POLLY CROCKETT LANE	3	72	114	CO	ASPHALT	50	0.269	30	22	1	ROWE GAP ROAD	CULDESAC
668	POPE LANE	3	72	104	CO	GRAVEL	30	0.265	12	12	4	BUNCOMBE ROAD	NO OUTLET
669	POPEY BARNES DRIVE	2	31	32	CO	DBST	30	0.0851	14	12	3	WALNUT HILL ROAD	NO OUTLET
670	POPLAR LANE	1	55	79	CO	DBST	40	0.128	18	16	2	AWALT ROAD	AWALT ROAD
671	POST OAK ROAD	3	61	94	ST	DBST	50	0.074	10	10	4	PROCTORS HALL PLACE	NO OUTLET
672	POWERS ROAD	4	43	46	CO	ASPHALT	50	4.447	24	20	1	DAVID CROCKETT HWY	SIX MILE BOARD ROAD
673	POWHATAN CIRCLE	1	45C4	59N	CO	DBST	30	0.269	20	18	1	OLD ALTO HIGHWAY	NO OUTLET
674	PRAIRIE CHAPEL ROAD	4	34	27	CO	GRAVEL	50	0.116	12	12	4	VIRGINIA AVENUE	NO OUTLET
675	PRAIRIE PLAINS ROAD	4	24	20	ST	DBST	50	2.141	22	18	1	PENILE HILL ROAD	GUM CREEK ROAD
						ASPHALT	50	1.107	24	20	1	GUM CREEK ROAD	COFFEE COUNTY LINE

NO.	ROAD NAME	DIST	E 911 GRID	CO. GRID	CO/ST	SURFACE	R.O.W.	LOG MILE	BED WD	SURF WD	CLASS	BEGINNING	ENDING
676	PRINCE LANE	1	596	69	CO	ASPHALT	40	0.167	14	14	3	LAKE O'DONNELL ROAD	BOB STEWART ROAD
677	PRINCE LANE	3	71	112	CO	GRAVEL	30	0.244	14	12	3	ROBINSON CREEK ROAD	NO OUTLET
678	PRINCE ROAD	2	31A	22	CO	DBST	30	0.12	12	12	4	TURKEY CREEK BOAT DOCK RD	MOORE COUNTY LINE
679	PROCTOR'S HALL PLACE	1	56	79	CO	GRAVEL	30	0.071	12	12	4	PROCTOR'S HALL ROAD	CULDESAC
680	PROCTOR'S HALL ROAD	1	55	79	CO	ASPHALT	40	0.312	14	14	3	TENNESSEE AVENUE	CARRUTHERS ROAD
681	PROVIDENCE LANE	4	35	29	CO	DBST	50	0.479	20	16	2	GRUNDY COUNTY LINE	NO OUTLET
682	PROVIDENCE ROAD	4	35	29	CO	COLD MIX	50	0.325	24	20	1	VETERANS MEMORIAL DR EAST	GRUNDY COUNTY LINE
683	QUAIL LANE	4	22A	9	CO	COLD MIX	50	0.325	24	20	2	SPRING CREEK ROAD	NO OUTLET
684	QUINTARD ROAD	1	48D	60	CO	ASPHALT	30	0.358	14	14	3	SEWANEE HWY	FIRETOWER ROAD
685	R & L DRIVE	3	72	104	CO	GRAVEL	30	0.305	16	12	3	WALNUT HILL ROAD	NO OUTLET
686	R. D. PRINCE ROAD	4	44	48	CO	DBST	50	0.885	20	16	1	SPUR ROAD	NO OUTLET
687	RABBIT RUN LANE	1	45D	60	CO	ASPHALT	50	0.537	16	14	1	OTTER FALLS ROAD	CULDESAC
688	RADIO BEAM ROAD	4	22A	8	CO	DBST	50	0.203	26	20	1	TULLAHOIA HWY	NO OUTLET
689	RAINBOW DRIVE	2	31A	22	CO	DBST	50	0.4	24	24	1	HOLIDAY DRIVE	NO OUTLET
690	RAINBOW LANE	2	31A	22	CO	DBST	50	0.2	22	15	1	OLD AWALT ROAD	NO OUTLET
691	RAMONA STREET	2	42A	44	CO	ASPHALT	50	0.276	24	24	1	HARRIS CHAPEL ROAD	RAINBOW DRIVE
692	RATTLESNAKE BRANCH CIR.	3	71	113	CO	DBST	40	0.072	24	20	1	BEANS CREEK ROAD	NO OUTLET
693	RATTLESNAKE SPRINGS LANE	1	59C	69	CO	GRAVEL	30	0.195	12	12	4	RATTLESNAKE BRANCH ROAD	RATTLESNAKE BRANCH CIRCLE
694	RATTLESNAKE SPRINGS ROAD	1	55	79	CO	ASPHALT	50	0.667	26	20	1	SHERWOOD ROAD	NO OUTLET
695	RAVINE DRIVE	3	42C	53	CO	ASPHALT	40	0.332	26	22	1	HOPKINS LANE	NO OUTLET
696	RAY MOORE LANE	2	32	33	CO	DBST	30	0.202	16	12	3	PLEASANT GROVE ROAD	CULDESAC
697	RAY ROAD	4	33B	25	CO	DBST	50	0.111	20	18	1	MORRIS FERRY BRIDGE ROAD	NO OUTLET
698	RAYMOND COWAN ROAD	4	34	37	CO	GRAVEL	50	0.401	14	10	3	OAK GROVE ROAD	GLASNER LANE
699	REED'S LANE	1	55	79	CO	ASPHALT	50	0.078	16	14	2	PANSONS GREEN CIRCLE	NO OUTLET
700	RESERVOIR ROAD	4	23	17	CO	DBST	50	0.978	26	22	1	SPRING CREEK ROAD	SOILACE FREEMAN HWY
701	REYNOLDS LANE	3	62	95	CO	DBST	50	0.687	24	20	1	OLD DAVID CROCKETT HIGHWAY	ELK RIVER DAM ROAD
702	RICE CEMETERY ROAD	1	63	126	CO	GRAVEL	30	0.043	12	10	4	ROWIE GAP ROAD	DAVID CROCKETT HWY
703	RICH QUICK ROAD	3	31	142	CO	GRAVEL	30	0.139	12	10	4	ELORA ROAD	NO OUTLET
704	RIDDLE CREEK LANE	2	32	33	CO	DBST	40	0.088	18	18	2	BOSWELL LANE	LINCOLN COUNTY LINE
705	RIDDLE LANE	2	32	23	CO	ASPHALT	50	0.995	26	20	1	PLEASANT GROVE ROAD	HURRICANE ROAD
706	RIDDLE ROAD	2	42A	44	CO	DBST	50	0.515	22	18	1	OLD TULLAHOIA ROAD	NO OUTLET
707	RIDGE ROAD	3	61	82	CO	DBST	40	0.78	24	20	1	LEXIE BEANS CREEK ROAD	NO OUTLET
708	RIDGEFIELD CIRCLE	2	42D	54	CO	ASPHALT	50	0.553	22	18	1	PHILLIPS DRIVE	RIDGEFIELD CIRCLE
709	RIDGEFIELD DRIVE	3	51A	62	CO	ASPHALT	40	0.287	26	20	1	CLINE RIDGE ROAD	CULDESAC
710	RIGGS LANE	2	22C	15	CO	DBST/GRAVEL	40	1.292/0.121	18	16	2	BLUE CREEK LANE	NO OUTLET
711	RILEY LANE	3	52	73	CO	DBST	50	0.736	26	20	1	LYNCHBURG ROAD	COLE LANE
712	RIVA LANE ROAD	2	42D	54	CO	ASPHALT	40	0.131	23	19	1	WINCHESTER CITY LIMIT	NO OUTLET
713	ROARKS COVE ROAD	1/4	35	38	ST	ASPHALT	50	5.885	28	20	1	TEXAS AVENUE	OLD ALTO HIGHWAY
714	ROBERTS LANE	3	54	67	CO	GRAVEL	30	0.345	16	12	3	CARTER ROAD	NO OUTLET
715	ROBERTS ROAD NORTH	1	52	64	CO	ASPHALT	40	0.038	26	20	1	DRY CREEK LANE	CULDESAC
716	ROBERTS ROAD SOUTH	1	52	64	CO	ASPHALT	40	0.036	26	20	1	DRY CREEK LANE	CULDESAC
717	ROBINSON CREEK ROAD	3	71	113	CO	COLD MIX	40	3.2	24	20	1	DAVID CROCKETT HWY	NO OUTLET
718	ROBINSON ROAD	3	63	98	CO	DBST	40	1.291	26	22	1	CLARK ROAD	OLD CLARK ROAD
719	ROCK CREEK BOAT RAMP RD	2	32D	34	CO	DBST	50	0.106	22	18	1	SUN DROP DRIVE	NO OUTLET
720	ROCK CREEK ROAD	2/4	22	8	ST	ASPHALT	60	7.738	26	20	1	ESTILL SPRINGS CITY LIMIT	COFFEE COUNTY LINE

NO.	ROAD NAME	DIST	E 911 GRID	CO. GRID	CO/ST	SURFACE	R.O.W.	LOG MILE	BED WD	SURF WD	CLASS	BEGINNING	ENDING
721	ROCKY HOLLOW DRIVE	3	42C	53	CO	ASPHALT	50	0.187	26	22	1	HILL TOP DRIVE	WEST & EAST ROCKCREST CIRCLE
722	ROGGI LANE	3	62	95	CO	DBST	40	0.49	18	18	2	ROGGI ROAD	FARRIS CHAPEL ROAD
723	ROGGI ROAD	3	62	95	CO	DBST	40	0.875	24	20	1	FARRIS HAZEL ROAD	SHOCKLEY ROAD
724	ROLLINGWOOD WAY	4	32D	54	CO	ASPHALT	50	0.083	26	22	1	WESTWOOD LANE	TANGLEWOOD TRAIL
725	ROSE DRIVE	4	34	38	CO	DBST	50	0.63	24	20	2	OLD ALTO HIGHWAY	NO OUTLET
726	ROSE LANE	4	34	38	CO	DBST	50	1.028	26	22	1	GARNER LANE	ROARKS COVE ROAD
727	ROSELAND DRIVE	2	42A	44	CO	DBST	50	0.208	20	18	1	HURRICANE ROAD	NO OUTLET
728	ROY WALLS ROAD	4	34	27	CO	DBST	50	0.192	20	18	1	MONROE FLOYD ROAD	NO OUTLET
729	ROYAL OAK DRIVE	2	42D	54	CO	ASPHALT	50	0.518	22	20	1	RIVA LAKE ROAD	NO OUTLET
730	RUCH LANE	3	63	96	CO	GRAVEL	30	0.857	12	12	4	FARRIS ROAD	NO OUTLET
731	RUCH ROAD	3	62	63	CO	GRAVEL	30	0.296	10	10	4	MANFORD ROAD	NO OUTLET
732	RUFF ROAD	2	32D	34	CO	ASPHALT	50	0.369	24	20	1	WOODLAND WAY	TROTTERS CIRCLE
733	RUNNING KNOB HOLLOW ROAD	1	45C	59	CO	ASPHALT	40	0.406	18	18	2	GREENS VIEW ROAD	ROARKS COVE ROAD
734	RUTLEDGE FORD ROAD	4	35	29	ST	ASPHALT	50	2.438	24	20	1	VETERANS MEMORIAL HWY EAST	COFFEE COUNTY LINE
735	SADA ELLIOTT PLACE	1	55	79	CO	ASPHALT	40	0.049	20	20	1	UNIVERSITY AVENUE	TENNESSEE AVENUE
736	SAM TAG LANE	4	34	37	CO	GRAVEL	30	0.338	18	14	3	PEÑILE HILL ROAD	NO OUTLET
737	SANDERS ROAD	4	35	29	CO	DBST	30	0.444	16	12	3	OLD PELHAM ROAD	NO OUTLET
738	SARTAIN ROAD	1	55B	69	CO	ASPHALT	40	0.134	14	14	3	UNIVERSITY AVENUE	WILLIE SIX ROAD
739	SARVIS BRANCH ROAD	2	32D	34	CO	ASPHALT/DBST	50	0.590.443	24	20	1	METCALF ROAD	HONEY LANE
740	SCENIC HILLS ROAD	3	91	153	CO	DBST	50	0.922	26	22	1	FRANCISCO ROAD	NO OUTLET
741	SCHULTZ LANE	3	91	133	CO	DBST	50	0.269	18	16	2	ELORA ROAD	OWENS LANE
742	SCHWARTZ LANE	2	42A	44	CO	ASPHALT	50	0.542	22	16	1	EASTBROOK ROAD	NO OUTLET
743	SECOND PLUM ROAD	1	73	116	CO	GRAVEL/DBST	50	0.1050.8	14/24	12/20	1	IRON GAP ROAD	NO OUTLET
744	SHADOW LANE	3	82	86	CO	DBST	40	0.872	24	16	1	POST OAK ROAD	NO OUTLET
745	SHADY ACRES LANE	2	22B	8	CO	ASPHALT	40	0.142	22	20	1	GOURDNECK ROAD	ACORN DRIVE
746	SHADY COVE LANE	3	42C	53	CO	ASPHALT	50	0.085	26	20	1	ROCKY HOLLOW DRIVE	CULDESAC
747	SHAHAN ROAD	4	22B	8	CO	ASPHALT	50	0.464	26	20	1	BLUE CREEK ROAD	ROCK CREEK ROAD
748	SHARON DRIVE	4	24	12	CO	ASPHALT	50	0.337	24	20	1	AEDC ROAD	WICKIE LANE
749	SHASTEEN RIDGE ROAD	3	31	31	CO	ASPHALT	40	0.862	22	18	1	CHESTNUT RIDGE ROAD	NO OUTLET
750	SHELLY ROAD	4	43	46	ST	ASPHALT	50	2.716	22	20	1	DIAGNOL STREET	SWANN LANE
751	SHERRILL ROAD	4	34	27	CO	ASPHALT	50	1.018	24	20	1	RAIRIE CHAPEL ROAD	MONROE FLOYD ROAD
752	SHERWOOD CEMETERY ROAD	1	75C	120N	CO	COLD MIX	30	0.145	14	10	3	YOUNGS CREEK ROAD	NO OUTLET
753	SHERWOOD TRAIL	1	85	90	CO	ASPHALT	40	0.219	28	20	1	SHERWOOD ROAD	CULDESAC
754	SHOCKLEY ROAD	3	82	95	CO	DBST	50	0.52	24	20	1	ROGGI ROAD	GRAWFORD LANE
755	SHORELINE COURT	2	32D	34	CO	ASPHALT	50	0.06	20	18	1	SHORELINE DRIVE	NO OUTLET
756	SHORELINE DRIVE	2	32D	34	CO	ASPHALT	50	0.183	20	18	1	HILLWOOD DRIVE	NO OUTLET
757	SHORT ROAD	1	55	79	CO	GRAVEL	30	0.117	10	10	4	ST. MARYS LANE	NO OUTLET
758	SIMPSONS CEMETERY ROAD	3	52C	73J	CO	GRAVEL	30	0.203	16	12	4	MINGO ROAD	NO OUTLET
759	SIMPSONS LANE	1	55	80	CO	GRAVEL	30	0.123	10	10	4	JUMP OFF ROAD	NO OUTLET
760	SIMPSON ROAD	4	24	12	CO	DBST	30	0.132	14	10	4	JESS DUNCAN LANE	NO OUTLET
761	SINKING COVE ROAD	1	84	139	CO	ASPHALT	40	5.179	28	22	1	JACKSON COUNTY LINE	NO OUTLET
762	SISK ROAD	3	63	96	CO	GRAVEL	30	0.835	14	14	3	HOOVER ROAD	NO OUTLET
763	SISTER CHRISTABEL ROAD	1	46D	60	CO	GRAVEL	30	0.286	10	10	4	HUGHSON ROAD	NO OUTLET
764	SKIDMORE LANE	3	63	86	CO	DBST	50	0.778	24	20	3	LIBERTY ROAD	OLD HOLDERS COVE ROAD
765	SLAGTOWN ROAD	3	54	78	CO	DBST	30	1.387	14	12	3	COWAN CITY LIMITS	NO OUTLET

NO.	ROAD NAME	DIST	E 911 GRID	CO. GRID	CO/ST	SURFACE	R.O.W.	LOG MILE	BED WD	SURF WD	CLASS	BEGINNING	ENDING
766	SMITH CEMETERY ROAD	3	51	81	CO	GRAVEL	30	0.289	16	10	4	PLEASANT RIDGE ROAD	NO OUTLET
767	SMITH LANE	2	22B	8	CO	DBST	40	0.859	22	18	1	BLACKBURN LANE	GOURDNECK ROAD NW
768	SMITH RD	3	55	78	CO	GRAVEL	50	0.117	16	14	3	MANSFORD ROAD	NO OUTLET
769	SMITH ROAD	1	42	53	CO	DBST	40	0.238	18	18	2	SHERWOOD ROAD	NO OUTLET
770	SMOKETREE ROAD	3	72	104	CO	GRAVEL	50	0.270	14	12	3	POPE LANE	NO OUTLET
771	SMOKEY HOLLOW ROAD	2	31A	22G	CO	DBST	50	0.048	18	15	3	OVERLOOK CIRCLE	CULDESAC
772	SOUTH CAROLINA AVENUE	1	56B	68	CO	ASPHALT	40	0.475	18	18	2	UNIVERSITY AVENUE	MORGAN'S STEEP ROAD
773	SOUTH DRIVE	1	73	107	CO	GRAVEL	30	0.223	12	10	4	ROWE GAP ROAD	NO OUTLET
774	SPRING CREEK ROAD	4	22A	9	ST	ASPHALT	50	5.7	28	22	1	ESTILL SPRINGS CITY LIMIT	TULLAHOMA CITY LIMIT
775	SPRING STREET NORTH	1	85	120	CO	ASPHALT	40	0.026	12	10	3	MOUNTAIN AVENUE WEST	NO OUTLET
776	SPRING STREET SOUTH	1	85	120	CO	ASPHALT	40	0.168	12	10	3	MOUNTAIN AVENUE WEST	NO OUTLET
777	SPRINGDALE FARM LANE	3	63	96	CO	GRAVEL	30	0.245	12	12	4	ROWE GAP ROAD	NO OUTLET
778	SPUR ROAD	4	34	38	CO	DBST	50	3.645	24	18	1	OLD ALTO HIGHWAY	ROARKS COVE ROAD
779	ST MARY'S LANE	1	73	79	CO	ASPHALT	40	0.744	26	20	1	SHERWOOD ROAD	NO OUTLET
780	ST MARY'S ROAD	1	73	79	CO	GRAVEL	30	0.444	18	12	3	ST MARY'S LANE	NO OUTLET
781	ST THOMAS PLACE	2	43B	45	CO	ASPHALT	50	0.07	22	22	1	WATERS EDGE DRIVE	NO OUTLET
782	STAGECOACH DRIVE	3	81	122	CO	DBST	30	0.437	16	14	3	DAVID CROCKETT HWY	NO OUTLET
783	STARBOARD COURT	2	42A	44	CO	ASPHALT	50	0.063	22	22	1	SUMMERSSET PLACE	CULDESAC
784	STATION ROAD	3	82	95	CO	ASPHALT	40	0.292	24	20	1	DAVID CROCKETT HWY	REYNOLDS LANE
785	STEPHEN BENSON LANE	3	62	95	CO	GRAV/ASP	30	0.057	18	16	2	BELVEDERE ROAD	NO OUTLET
786	STEVENS LANE	3	44	57	CO	DBST	50	0.351	24	22	1	HIGHTOP LANE	NO OUTLET
787	STEWART ROAD	3	81	132	CO	DBST	50	1.927	22	18	1	ELORA ROAD	ELORA ROAD
788	STOVALL HOLLOW ROAD	3	71	103	CO	GRAVEL	30	0.73	16	12	3	OLD SALEM LEXIE ROAD	NO OUTLET
789	STOVALL ROAD	3	91	182	CO	DBST	50	0.481	24	20	1	WHITES GAP ROAD	GREASY COVE ROAD
790	STRATTON ROAD	3	81	122	CO	COLD MIX	50	1.445	24	20	1	DEVID CROCKETT HWY	PLEASANT RIDGE ROAD
791	STROPE LANE	3	71	113	CO	GRAVEL	30	0.218	12	10	4	BEANS CREEK ROAD	NO OUTLET
792	STURBRIDGE DRIVE	2	22B	8	CO	DBST	40	0.856	20	18	1	BLUE CREEK ROAD	CULDESAC
793	SUGAR COVE ROAD	3	82B	124	CO	DBST	40	2.738	24	20	1	HICKORY GROVE ROAD	NO OUTLET
794	SUGAR MAPLE DRIVE	3	51A	82	CO	DBST	40	0.025	26	22	1	CUNE RIDGE ROAD	MAGNOLIA DRIVE
795	SUGARTREE DRIVE	3	81	83	CO	GRAVEL	30	0.452	12	12	3	SIX MILE BOARD ROAD	NO OUTLET
796	SUGARTREE SPRINGS ROAD	3	81	93	CO	DBST	50	1.818	24	20	1	OLD SALEM LEXIE ROAD	BAKTER HOLLOW ROAD
797	SULLENGER'S CEDAR LANE	3	81	153	CO	DBST	30	0.258	10	10	4	WHITES GAP ROAD	NO OUTLET
798	SUMMERSSET PLACE	2	43B	45	CO	ASPHALT	50	0.406	22	22	1	WATERS EDGE DRIVE	WATERS EDGE DRIVE
799	SUN DROP DRIVE	2	32D	34	CO	ASPHALT	50	0.095	22	18	1	EASTBROOK ROAD	NO OUTLET
800	SUNNY LANE	1	73	116	CO	DBST	30	0.468	16	14	2	KEITH SPRINGS MOUNTAIN ROAD	NO OUTLET
801	SUNSET VIEW	2	42A	44	CO	ASPHALT	50	0.289	24	20	2	RAMONA STREET	RAMONA STREET
802	SUSIE DRIVE	3	63B	87	CO	ASPHALT	40	0.3	26	22	1	ROWE GAP ROAD	CULDESAC
803	SWAFFORD LANE	3	63B	97	CO	DBST	30	0.89	10	10	4	LIBERTY ROAD	SWAFFORD LANE
804	SWAFFORD LANE	3	63B	97	CO	DBST	40	0.108	10	10	4	SWAFFORD LANE @ .089 LM	NO OUTLET
805	SWANN LANE	4	33	36	CO	ASPHALT	30	2.046	22	18	1	KNIGHTS CHURCH ROAD	PENILE HILL ROAD
806	SYLER LANE	3	72	104	CO	GRAVEL	30	1.008	16	14	3	WALNUT HILL ROAD	NO OUTLET
807	SYLER ROAD	3	82	84	CO	COLD MIX	40	1.532	26	20	1	WALNUT HILL ROAD	NO OUTLET
808	T. R. LANE	3	82	124	CO	GRAVEL	30	0.194	12	12	4	BUNCOMBE ROAD	NO OUTLET
809	TALLANT LANE	3	72	114	CO	GRAVEL	30	0.181	10	10	4	BUNCOMBE ROAD	NO OUTLET
810	TANTALLOW ROAD	1	75	110	CO	GRAVEL	30	0.671	12	10	4	SHERWOOD ROAD	NO OUTLET

NO.	ROAD NAME	DIST	E 911 GRID	CO. GRID	CO/ST	SURFACE	R.O.W.	LOG MILE	BED WD	SURF WD	CLASS	BEGINNING	ENDING
811	TANYARD HILL ROAD	3	41	51	CO	DBST	50	0.184	22	20	1	GALLOWAY LANE	MOORE COUNTY LINE
812	TAYLOR CREEK LANE	3	81	122	CO	GRAVEL	30	0.3	14	14	4	DAVID CROCKETT HWY	NEAL STREET
813	TAYLOR FARM LANE	4	33B	25	CO	ASPHALT	50	0.577	24	20	1	SPRING CREEK ROAD	TAYLOR ROAD
814	TAYLOR RD	4	33B	25	CO	ASPHALT	40	0.506	24	20	1	SPRING CREEK ROAD	CINDER PATH ROAD
815	TAYLOR ROAD	1	85	101	CO	COLD MIX	30	0.25	10	10	4	MARION COUNTY LINE	NO OUTLET
816	TEAKWOOD LANE	2	22C	15	CO	COLD MIX	40	0.16	18	16	2	OAKWOOD LANE	NO OUTLET
817	TENNESSEE AVENUE	1	55	69	CO	ASPHALT	40	1.302	20	20	1	UNIVERSITY AVENUE	THE CROSS
818	TENNESSEE DRIVE	2	42D	54	CO	ASPHALT	50	0.496	26	22	1	ELKLORE AVENUE	NO OUTLET
819	TERRILL LANE	3	64B	68	CO	GRAVEL	30	0.179	12	12	4	WATER TANK ROAD	NO OUTLET
820	TERRY KING DRIVE	4	33C	35	CO	DBST	50	0.125	24	20	1	BETH PAGE ROAD	GAINES CIRCLE
821	TEXAS AVENUE	1	46C	59	CO	ASPHALT	40	0.383	20	20	1	UNIVERSITY AVENUE	BREAKFIELD ROAD
822	THE ALLEY	1	75C	120	CO	ASPHALT	40	0.041	18	18	2	SHERWOOD ROAD	BIRDWELL STREET
823	TIMBER KNOLL CIRCLE	3	42C	53	CO	ASPHALT	40	0.062	26	20	1	BLUFF DRIVE	CULDESAC
824	TIPPS ROAD	3	62	94	CO	GRAVEL	50	1.232	24	20	1	STYLER ROAD	BENSON LANE
825	TORIAN ROAD	1	45C	59	CO	ASPHALT	30	0.177	14	14	3	HALL STREET	FACULTY CIRCLE
826	TRAILS END	1	45D4	60	CO	GRAVEL	30	0.095	10	10	4	ECHO LANE	NO OUTLET
827	TRI CITIES FARM ROAD	3	54	67	CO	DBST	40	0.896	26	20	1	GEORGIA CROSSING ROAD	CARTER ROAD
828	TRIMBLE LANE	1	55B	69	CO	ASPHALT	30	0.071	10	10	4	SOLLAGE FREEMAN HWY	KENNERLY ROAD
829	TROTTERS CIRCLE	2	42A	44	CO	ASPHALT	50	0.527	24	20	1	EASTBROOK ROAD	EASTBROOK ROAD
830	TURKEY CREEK BOAT DK RD	2	31A	22	CO	ASPHALT	40	1.85	22	18	1	GOURDNECK ROAD	NO OUTLET
831	TURKEY CREEK DRIVE	2	0.875	7	CO	ASPHALT	50	2.554	24	20	1	BLUE CREEK ROAD	MOORE COUNTY LINE
832	TURNER LANE	2	32	33	CO	DBST	50	0.244	24	20	1	ALEXANDER ROAD	NO OUTLET
833	TWILIGHT DRIVE	1	52A	64	CO	ASPHALT	40	0.125	24	24	1	OAK CIRCLE	WILLOW DRIVE
834	TWIN MARYS DRIVE	2	22B	8	CO	ASPHALT	40	0.166	20	20	1	OLD TULLAHOA ROAD	NO OUTLET
835	TWIN OAKS COURT	3	43	46	CO	DBST	50	0.073	20	18	1	FALCON DRIVE	CULDESAC
836	U T FARM ROAD	4	22	16	CO	ASPHALT	50	2.427	22	18	1	TULLAHOA HWY	FOREST LAKE ROAD
837	UNION ROAD	3	52B	63B	CO	COLD MIX	50	0.338	12	12	4	MANSFORD ROAD	CULDESAC
838	UNIVERSITY AVENUE	1	45C	59	ST	CONCRETE/ASPHALT	50	1.1890756	3624	3624	1	SOLLAGE FREEMAN HWY	SOLLAGE FREEMAN HWY
839	UNIVERSITY CEMETERY ROAD	1	55	69	CO	GRAVEL	30	0.263	12	12	4	PALMETTO AVE	KENNERLY ROAD
840	UTILITY ROAD	1	42D	54	CO	ASPHALT	40	0.542	20	18	1	OLD TULLAHOA ROAD	NO OUTLET
841	UTSI ROAD	4	13	5	ST	DBST	50	2.672	28	22	1	TULLAHOA HWY	COFFEE COUNTY LINE
842	VANDERBILT LANE	1	45A	50	CO	ASPHALT	50	0.121	30	22	1	MONTYUE DRIVE	NO OUTLET
843	VANZANT BEND ROAD	3	51	71	CO	ASPHALT	40	3.228	24	20	1	LYNCHBURG ROAD	NO OUTLET
844	VANZANT ROAD	3	61	82	CO	GRAVEL	30	0.508	16	14	3	FARRIS CREEK BRIDGE ROAD	NO OUTLET
845	VAUGHAN LANE	3	64B	88	CO	GRAVEL	30	0.658	12	10	4	COWAN HWY	NO OUTLET
846	VERNON RIDGE ROAD	3	51	72	ST	DBST	50	2.456	24	20	1	SIX MILE BOARD ROAD	VANZANT BEND ROAD
847	VICKIE LANE	4	24	12	CO	ASPHALT	50	0.282	22	18	1	OLD BRICK CHURCH ROAD	NO OUTLET
848	VIRGINIA AVENUE	1	45C	59	CO	ASPHALT	40	0.224	18	18	2	TEXAS AVENUE	ROARKS COVE ROAD
849	WAGNER CREEK LANE	4	44	57	CO	GRAVEL	30	0.057	10	10	4	GREENHAW ROAD	NO OUTLET
850	WAGNER ROAD	3	62	64	CO	DBST	40	0.804	26	20	1	TIPPS ROAD	POST OAK ROAD
851	WAGON ROAD	2	32D	34	CO	DBST	50	0.52	26	20	1	LOCKMILLER ROAD	SARVIS BRANCH ROAD
852	WALLS LANE	4	34	28	CO	COLD MIX	40	0.465	26	20	2	OAK GROVE ROAD	NO OUTLET
853	WALNUT DRIVE	3	51A	62	CO	DBST	40	0.278	26	20	1	CLINE RIDGE ROAD	CULDESAC
854	WALNUT GROVE ROAD	3	71	103	CO	DBST	50	2.149	22	18	1	DAVID CROCKETT HWY	OLD SALEM LEXIE ROAD
855	WALNUT HILL ROAD	3	72	104	CO	DBST	40	2.784	26	20	1	DAVID CROCKETT HWY	MAXWELL ROAD

NO.	ROAD NAME	DIST	E 911 GRID	CO. GRID	CO/ST	SURFACE	R.O.W.	LOG MILE	BED WD	SURF WD	CLASS	BEGINNING	ENDING
856	WALNUT LANE	2	31A	22	CO	DBST	50	0.1	20	15	1	RAINBOW DRIVE	CULDESAC
857	WALTER STUBBLEFIELD LANE	1	94	139	CO	GRAVEL	30	0.275	12	10	4	SINKING COVE ROAD	NO OUTLET
858	WARMEROD LANE	3	62	95	CO	DBST	50	0.455	20	18	2	ROGGLI ROAD	NO OUTLET
859	WARREN CHAPEL ROAD	4	43	48	CO	DBST	50	1.813	24	20	1	DECHERD CRTY LIMIT	GREENHAW ROAD
860	WATER CURE ROAD	3	51	72	ST	ASPHALT	50	1.845	24	20	1	LYNCHBURG ROAD	SIX MILE BOARD ROAD
861	WATER TANK ROAD	3	64	87	ST	ASPHALT	40	3.278	28	22	1	WILLIAMS COVE ROAD	COWAN CITY LIMIT
862	WATERS EDGE DRIVE	2	42A	44	CO	ASPHALT	50	0.725	22	22	1	LOCKMILLER ROAD	CULDESAC
863	WATSON CEMETERY ROAD	4	34	27	CO	GRAVEL	30	0.325	12	10	4	GUM CREEK ROAD	NO OUTLET
864	WEDDINGTON LANE	2	31A	22	CO	DBST	50	0.174	24	20	2	TURKEY CREEK BOAT DOCK RD	NO OUTLET
865	WEST PARADISE DRIVE	2	42A	44	CO	ASPHALT	50	0.365	22	18	1	PINE BLUFF ROAD	NO OUTLET
866	WEST ROCKCREST CIRCLE	3	42C	53	CO	ASPHALT	50	0.034	26	22	1	ROCKY HOLLOW DRIVE	CULDESAC
867	WESTBROOK LANE	3	82	95	CO	GRAVEL	30	0.328	14	12	4	FARRIS LANE	NO OUTLET
868	WESTOVER ROAD	4	23	11	CO	ASPHALT	40	0.5	24	20	1	NORTHSHORE ROAD	NO OUTLET
869	WHATAMVIEW CIRCLE	2	42D	44	CO	ASPHALT	50	0.04	22	20	1	WEST PARADISE DRIVE	WEST PARADISE DRIVE
870	WHIPPOORWILL COVE ROAD	3	51A1	62	CO	ASPHALT	40	0.125	28	22	1	LEATHERWOOD DRIVE	CULDESAC
871	WHITAKER LANE	3	61	85	CO	DBST	40	0.709	26	22	1	POST OAK ROAD	NO OUTLET
872	WHITE OAK LANE	3	51A	82	CO	DBST	40	0.236	26	20	1	MAGNOLIA DRIVE	CULDESAC
873	WHITES GAP ROAD	3	91	143	CO	GRAVEL/DBST	30	0.952/484	14/24	12/20	3/1	ELORA ROAD	JACKSON COUNTY LINE
874	WIDALL LANE	4	43	46	CO	DBST	40	0.465	22	20	1	OLD ALTO HWY	NO OUTLET
875	WIGGINS CREEK DRIVE	1	45C	59	CO	ASPHALT	50	0.522	28	28	1	BREAKFIELD ROAD	NO OUTLET
876	WILDER CHAPEL ROAD	4	24	20	CO	ASPHALT	50	2.49	22	20	4	OAK GROVE ROAD	RUTLEDGE FORD ROAD
877	WILDLIFE TRAIL	2	31A	22	CO	DBST	50	0.187	12	12	1	OVERLOOK CIRCLE	MOORE COUNTY LINE
878	WILDWOOD CIRCLE	3	41	82	CO	ASPHALT	40	0.4	20	20	1	WOLDWOOD TRACE	CULDESAC
879	WILDWOOD COURT	3	41D	51	CO	ASPHALT	40	0.1	26	22	1	WILDWOOD TRACE	CULDESAC
880	WILDWOOD LANE	1	45A	50	CO	ASPHALT	50	0.471	30	22	1	VANDERBILT LANE	NO OUTLET
881	WILDWOOD TRACE	3	52B	64	CO	ASPHALT	40	0.8	24	20	4	MANFORD ROAD	WILDWOOD CIRCLE
882	WILKERSON COVE ROAD	1	73	106	CO	DBST	50	0.7	12	10	1	IRON GAP ROAD	NO OUTLET
883	WILKERSON LANE	2	42D	54	CO	ASPHALT	40	0.781	24	20	1	OLD TULLAHOMA ROAD	NO OUTLET
884	WILLIAMS COVE ROAD	3	63	87	CO	ASPHALT/DBST	40	1.967/2.775	22	20	1	COWAN HWY	NO OUTLET
885	WILLIAMS ROAD	3	44	44	CO	ASPHALT	50	0.112	20	18	1	FALCON DRIVE	NO OUTLET
886	WILLIAMS STREET	4	43D	56	CO	ASPHALT	50	1.427	24	20	1	VETERANS MEMORIAL DR EAST	MODENA ROAD
887	WILLIE BROWN DRIVE	4	22B	8	CO	DBST	40	0.048	14	12	3	DALE HAYVEN LANE	NO OUTLET
888	WILLOW DRIVE	1	45	50	CO	ASPHALT	40	0.348	16	16	2	MITCHELL AVENUE	ALABAMA AVENUE
889	WILLOW MAE LANE	1	52	74	CO	ASPHALT	40	0.173	24	24	1	DAK CIRCLE	CULDESAC
890	WILLOW OAK DRIVE	1	85	79	CO	GRAVEL	30	0.025	10	8	4	GARNERTOWN ROAD	NO OUTLET
891	WILLOW ROAD	2	43C	55	CO	ASPHALT	50	0.466	22	20	1	RIVA LAKE ROAD	CULDESAC
892	WILLOW SPRINGS DRIVE	4	45	49	CO	GRAVEL	30	0.058	10	10	4	MORRIS FERRY BRIDGE ROAD	NO OUTLET
893	WILSON LANE	1	55A	70	CO	GRAVEL	30	0.2	10	10	4	OTTER FALLS ROAD	NO OUTLET
894	WINDMILL LANE	3	71	103	CO	GRAVEL	30	0.172	10	10	4	OLD SALEM LEJEUNE ROAD	NO OUTLET
895	WINDMILL LANE	3	64	98	CO	GRAVEL	30	0.219	12	12	4	KEITH COVE ROAD	NO OUTLET
896	WINDTRACE ROAD	3	73	107	CO	DBST	30	0.54	12	12	4	HOLDERS CEMETERY ROAD	NO OUTLET
897	WINDWARD COURT	3	43C	55	CO	ASPHALT	50	0.04	22	22	1	SUMMERSSET PLACE	NO OUTLET
898	WINDY KNOB	1	52A	64	CO	ASPHALT	30	0.318	12	12	4	LYNCHBURG ROAD	NO OUTLET
899	WINN'S CIRCLE	1	56B	69	CO	GRAVEL	30	0.163	10	10	4	BOB STEWMAN ROAD	HAT ROCK ROAD
900	WISE ROAD	1	55	79	CO	GRAVEL	30	0.09	12	10	4	O'DEAR ROAD	NO OUTLET

NO.	ROAD NAME	DIST	E 911 GRID	CO. GRID	CO/ST	SURFACE	R.O.W.	LOG MILE	BED WD	SURF WD	CLASS	BEGINNING	ENDING
901	WISEMAN LANE	3	51	72	CO	ASPHALT	40	0.314	16	12	2	WATER CURE ROAD	NO OUTLET
902	WOODALL ROAD	4	44	47	CO	DBST	50	0.563	20	14	1	OLD ALTO HIGHWAY	NO OUTLET
903	WOODLAND POINT	2	41	51	CO	ASPHALT	40	0.275	30	22	1	DAMRON ROAD	CULDESAC
904	WOODLAND WAY	2	42D	54	CO	DBST	50	0.294	22	18	1	EASTBROOK ROAD	RUFF ROAD
905	WOODMONT DRIVE	1	52A	64	CO	ASPHALT	40	0.09	24	24	1	OAK CIRCLE	CULDESAC
906	WOODS LAKE ROAD	4	24C	198	CO	GRAVEL	50	0.594	16	10	2	FINNEY ROAD	NO OUTLET
907	WOODS VIEW LANE	4	23D	18	CO	ASPHALT	40	0.039	20	16	1	MATHIS CIRCLE	NO OUTLET
908	WRIGHT CIRCLE	3	81	93	CO	GRAVEL	30	0.56	12	12	4	BAXTER HOLLOW ROAD	BAXTER HOLLOW ROAD
909	WRIGHT PLACE	2	42B	43	CO	ASPHALT	50	0.11	22	20	1	HIGHLAND RIDGE	CULDESAC
910	YATES ROAD	3	51	72	CO	GRAVEL	30	0.226	12	12	4	VERNON RIDGE ROAD	NO OUTLET
911	YELLOW BRANCH LANE	4	34	28	CO	DBST	50	0.12	20	16	1	YELLOW BRANCH ROAD	NO OUTLET
912	YELLOW BRANCH ROAD	4	34	28	CO	ASPHALT	50	2.17	24	20	1	OLD ALTO HIGHWAY	NO OUTLET
913	YOUNG LANE	3	51	72	CO	GRAVEL	30	0.768	16	12	3	LYNCHBURG ROAD	NO OUTLET
914	YOUNGS CREEK LANE	1	75C	120	CO	GRAVEL	30	0.091	12	10	4	YOUNGS CREEK ROAD	NO OUTLET
915	YOUNGS CREEK ROAD	1	75C	120	CO	DBST	50	0.397	26	20	1	SHERWOOD ROAD	NO OUTLET
916	ZANDI LANE	4	33C	35	CO	GRAVEL	30	0.209	18	14	3	DUCKWORTH ROAD	NO OUTLET

I, or we, hereby swear or affirm that the actual consideration for the transfer or value of the property transferred, whichever is greater, is \$ _____ which amount is equal to or greater than the amount which the property transferred would command at a fair and voluntary sale.

This instrument was prepared by
Ben P. Lynch, Esq.
LYNCH, LYNCH & LYNCH
Attorneys at Law
P. O. Box 310
Winchester, TN 37386

Affiant
Subscribed and sworn to before me this, the _____ day of January,
2021.

Register or Notary Public
My term or commission expires _____

TAX RESPONSIBILITY:

THOMAS K. REDMON and wife, LORAIN Y. REDMON

108 Maple Avenue

Tullahoma, TN 37388

Tax ID: Map _____, Group _____, Parcel _____

QUIT CLAIM DEED

For a full and valuable consideration, cash in hand paid, receipt of which is hereby acknowledged, **THE FRANKLIN COUNTY HIGHWAY DEPARTMENT**, this day does hereby release, transfer and quitclaim unto **THOMAS K. REDMON and wife, LORAIN Y. REDMON**, their heirs and assigns, all of its right, title, interest and claim in and to certain real estate located in the 7th Civil District of Franklin County, Tennessee and being more particularly described as follows:

Being a 50 ft. undeveloped right-of-way lying in the 7th Civil District of Franklin County, Tennessee, generally bounded on the north by Oakview Circle (50 ft. right-of-way), on the east by Redmon WDB 409, page 657), on the south by Williamson (WDB 241, page 87), and on the west by Redmon (WDB 394, page 175), and being more particularly described as follows:

BEGINNING at a point in the east margin of Oakview Drive and the west line of Redmon (WDB 409, page 657), being the northeast corner of the property herein described; thence leaving the margin of said road and with the west line of Redmon (WDB 409, page 657), S 09°19'29" W, 221.09 ft. to a point in the north line of Williamson, being the southwest corner of Redmon (WDB 409, page 657) and the southeast corner of the property herein described; thence with the north line of Williamson, N 86°23'31" W, 50.25 ft. to a point, being the southeast corner of Redmon (WDB 394, page 175) and the southwest corner of the property herein described; thence leaving Williamson and the east line of Redmon (WDB 394, page 175), the following calls: N 09°19'29" E, 193.47 ft.; thence with a curve turning to the left with an arc length of 41.76 ft., a radius of 25.00 ft., a chord being of N 38°32'19" W, a chord length 37.07 ft., and a delta angle of 95°42'25" to a point in the south margin of Maple Avenue, being the northeast corner of Redmon (WDB 394, page 175) and the northwest corner of the property herein described; thence extending the south margin of Maple Avenue and with a new severance line, S 86°23'31" E, 77.88 ft. to the POINT OF BEGINNING, containing 0.26 acre, and being a 50 ft. undeveloped right-of-way as shown on the plat of record for Shady Acres Subdivision in Plat Cabinet Envelope 228B, ROFCT.

THIS INSTRUMENT WAS PREPARED FROM INFORMATION FURNISHED BY THE PARTIES HEREIN FOR WHICH THE PREPARER ASSUMES NO RESPONSIBILITY.

WITNESS MY HAND on this _____ day of January, 2021.

THE FRANKLIN COUNTY HIGHWAY DEPARTMENT

By: _____
Luke McCurry, Superintendent

EXHIBIT "A"

STATE OF TENNESSEE }
COUNTY OF FRANKLIN }

Personally appeared before me, the undersigned, a Notary Public in and for the above State and County, appeared LUKE McCURRY, with whom I am personally acquainted (or proved to me on the basis of satisfactory evidence), and who, upon oath, acknowledged himself to be the Superintendent of the Franklin County Highway Department, the within named bargainer, and that he, as such official and being authorized so to do, executed the foregoing instrument for the purposes therein contained by signing the name of the Franklin County Highway Department, by himself as Superintendent.

WITNESS my hand and official seal at Winchester, Tennessee on this the _____ day of January, 2021.

Notary Public

My commission expires _____

12-18-2020

REDMON, OAKVIEW CIRCLE

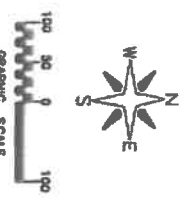
0.26 Acre

Being a 50 ft. undeveloped right-of-way lying in the 7th Civil District of Franklin County, Tennessee, generally bounded on the north by Oakview Circle (50 ft. right-of-way), on the east by Redmon (WDB. 409, pg. 657), on the south by Williamson (WDB. 241, pg. 87), and on the west by Redmon (WDB. 394, pg. 175), and being more particularly described as follows:

BEGINNING at a point in the east margin of Oakview Drive and the west line of Redmon (WDB. 409, pg. 657), being the northeast corner of the property herein described; thence leaving the margin of said road and with the west line of Redmon (WDB. 409, pg. 657), S 09°19'29" W , 221.09 ft. to a point in the north line of Williamson, being the southwest corner of Redmon (WDB. 409, pg. 657) and the southeast corner of the property herein described; thence with the north line of Williamson, N 86°23'31" W , 50.25 ft. to a point, being the southeast corner of Redmon (WDB. 394, pg. 175) and the southwest corner of the property herein described; thence leaving Williamson and with the east line of Redmon (WDB. 394, pg. 175), the following calls: thence N 09°19'29" E , 193.47 ft.; thence with a curve turning to the left with an arc length of 41.76 ft., a radius of 25.00 ft., a chord bearing of N 38°32'19" W, a chord length of 37.07 ft., and a delta angle of 95°42'25" to a point in the south margin of Maple Avenue, being the northeast corner of Redmon (WDB. 394, pg. 175) and the northwest corner of the property herein described; thence extending the south margin of Maple Avenue and with a new severance line, S 86°23'31" E , 77.88 ft. to the POINT OF BEGINNING, containing 0.26 Acre, and being a 50 ft. undeveloped right-of-way as shown on the plat of record for Shady Acres Subdivision in Plat Cabinet Envelope 228B, ROFCTn.

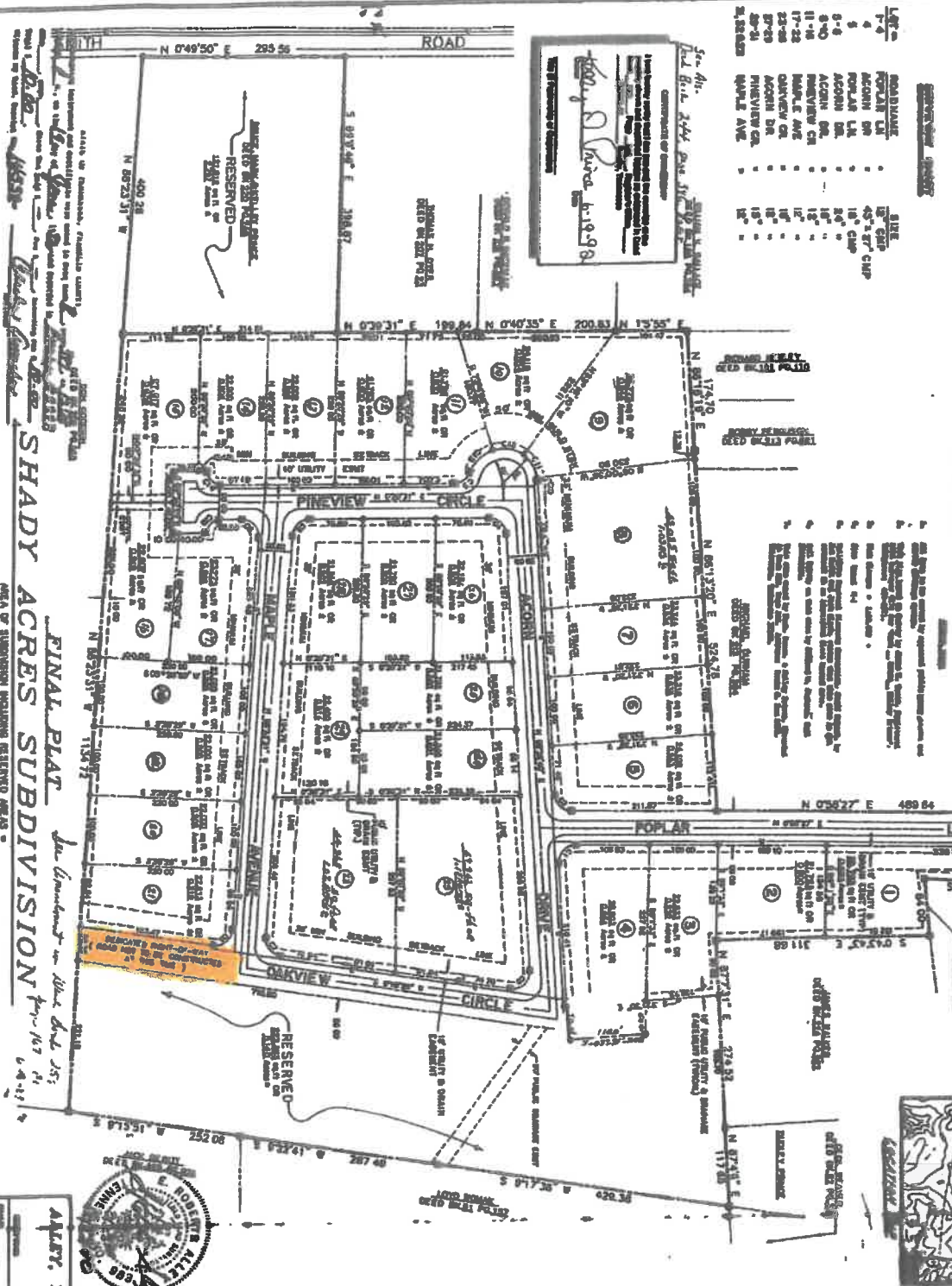
CODE TABLE

Symbol	Description
1	Proposed Lot
2	Proposed Street
3	Proposed Right-of-Way
4	Proposed Easement
5	Proposed Utility
6	Proposed Structure
7	Proposed Fence
8	Proposed Boundary
9	Proposed Survey
10	Proposed Monument
11	Proposed Marker
12	Proposed Station
13	Proposed Curve
14	Proposed Intersection
15	Proposed Point
16	Proposed Line
17	Proposed Area
18	Proposed Volume
19	Proposed Weight
20	Proposed Length
21	Proposed Angle
22	Proposed Distance
23	Proposed Direction
24	Proposed Location
25	Proposed Position
26	Proposed Orientation
27	Proposed Alignment
28	Proposed Configuration
29	Proposed Arrangement
30	Proposed Organization
31	Proposed System
32	Proposed Method
33	Proposed Process
34	Proposed Procedure
35	Proposed Protocol
36	Proposed Policy
37	Proposed Plan
38	Proposed Program
39	Proposed Project
40	Proposed Proposal
41	Proposed Presentation
42	Proposed Preparation
43	Proposed Production
44	Proposed Performance
45	Proposed Practice
46	Proposed Procedure
47	Proposed Process
48	Proposed Program
49	Proposed Project
50	Proposed Proposal



LEGEND

Symbol	Description
1	Proposed Lot
2	Proposed Street
3	Proposed Right-of-Way
4	Proposed Easement
5	Proposed Utility
6	Proposed Structure
7	Proposed Fence
8	Proposed Boundary
9	Proposed Survey
10	Proposed Monument
11	Proposed Marker
12	Proposed Station
13	Proposed Curve
14	Proposed Intersection
15	Proposed Point
16	Proposed Line
17	Proposed Area
18	Proposed Volume
19	Proposed Weight
20	Proposed Length
21	Proposed Angle
22	Proposed Distance
23	Proposed Direction
24	Proposed Location
25	Proposed Position
26	Proposed Orientation
27	Proposed Alignment
28	Proposed Configuration
29	Proposed Arrangement
30	Proposed Organization
31	Proposed System
32	Proposed Method
33	Proposed Process
34	Proposed Procedure
35	Proposed Protocol
36	Proposed Policy
37	Proposed Plan
38	Proposed Program
39	Proposed Project
40	Proposed Proposal
41	Proposed Presentation
42	Proposed Preparation
43	Proposed Production
44	Proposed Performance
45	Proposed Practice
46	Proposed Procedure
47	Proposed Process
48	Proposed Program
49	Proposed Project
50	Proposed Proposal



FINAL PLAT
 for the
SHADY ACRES SUBDIVISION
 in the County of ... State of ...
 prepared by
ALBY, YOUNG & BAUMGARTNER, INC.
 CONSULTING ENGINEERS

CONTRIBUTOR OF EASEMENTS
 I hereby certify that the easements shown on this plat are the property of the contributors named herein and that they are being granted to the subdivision for the purposes stated herein. This plat is a true and correct copy of the original as recorded in the office of the County Clerk of the County of ... State of ... on this ... day of ... 19...
 [Signature]
 [Date]

CONTRIBUTOR OF EASEMENTS
 I hereby certify that the easements shown on this plat are the property of the contributors named herein and that they are being granted to the subdivision for the purposes stated herein. This plat is a true and correct copy of the original as recorded in the office of the County Clerk of the County of ... State of ... on this ... day of ... 19...
 [Signature]
 [Date]

CONTRIBUTOR OF EASEMENTS
 I hereby certify that the easements shown on this plat are the property of the contributors named herein and that they are being granted to the subdivision for the purposes stated herein. This plat is a true and correct copy of the original as recorded in the office of the County Clerk of the County of ... State of ... on this ... day of ... 19...
 [Signature]
 [Date]

CONTRIBUTOR OF EASEMENTS
 I hereby certify that the easements shown on this plat are the property of the contributors named herein and that they are being granted to the subdivision for the purposes stated herein. This plat is a true and correct copy of the original as recorded in the office of the County Clerk of the County of ... State of ... on this ... day of ... 19...
 [Signature]
 [Date]

RESOLUTION # 3n-0321
TO APPROVE AN ADDITION TO THE
FRANKLIN COUNTY ROAD LIST

WHEREAS, the Franklin County Highway Department has implemented a Road List for Franklin County, to better serve the people of Franklin County, and

WHEREAS, the Franklin County Highway Department requests changes & additions, and

WHEREAS, the following list of road names and classifications, are recommended by the Road & Bridge Committee for approval by the Franklin County Legislative Body, and

NOW, THEREFORE, BE IT RESOLVED, by the Board of Franklin County Commissioners of Franklin County, Tennessee, assembled in regular session on this the 15th day of March, 2021 that:

Section 1. The following county road name & classification be **added** to the Franklin County Roads List.

PRIVET COURT – Dist. 2, E-911 Grid 42D, CO Grid 54, Surface – Asphalt, ROW – 50, Log Mile 0.028, Bed Width -30, Surface Width - 30, Class – 1, Beginning Road – PHILLIPS DRIVE – Ending Road – CULDESAC.

Section 2. The approved addition shall be filed with the Franklin County Clerk & Emergency 911 addressing commission.

ADOPTED this 15th day of March 2021.



Honorable David Alexander Franklin County Mayor &
Chairman to the Commission

Attest:


Phillip Custer, County Clerk

RESOLUTION SPONSORED BY: Lydia Johnson and Doug Goodman

MOTION TO ADOPT: King SECONDED BY: Hughes

VOTE: AYES 16 NAYS _____ ABSTAIN _____

DECLARATION: Approved

RESOLUTION# 30-0321
TO APPROVE ROAD DELETION ON THE
FRANKLIN COUNTY ROAD LIST

WHEREAS, The Franklin County Highway Department has implemented a Road List for Franklin County, to better serve the people of Franklin County, and

WHEREAS, The Franklin County Highway Department requests changes & additions, and

WHEREAS, The following list of road names and classifications, are recommended by the Road & Bridge Committee for approval by the Franklin County Legislative Body, and

NOW, THEREFORE, BE IT RESOLVED, by the Board of Franklin County Commissioners of Franklin County, Tennessee, assembled in regular session on this the 15th day of March, 2021 that:

Section 1. The following county road name & classification be **deleted** from the Franklin County Roads List and added to the Private Roads List.

Morris Road – Dist. 4, E-911 Grid 33, CO Grid 36, Log Mile 0.281, Beginning Road – AEDC Road, Ending Road – No Outlet.

Section 2. The approved addition shall be filed with the Franklin County Clerk & Emergency 911 addressing commission.

ADOPTED this 15th day of March, 2021.



Honorable David Alexander Franklin County Mayor &
Chairman to the Commission

Attest:


Phillip Custer, County Clerk

RESOLUTION SPONSORED BY: Adam Casey and Doug Goodman

MOTION TO ADOPT: King SECONDED BY: Hughes

VOTE: AYES 16 NAYS _____ ABSTAIN _____

DECLARATION: Approved

RESOLUTION # 3P-0321
TO APPROVE A ROAD CHANGE ON THE
FRANKLIN COUNTY ROAD LIST

WHEREAS, the Franklin County Highway Department has implemented a Road List for Franklin County, to better serve the people of Franklin County, and

WHEREAS, the Franklin County Highway Department requests changes & additions, and

WHEREAS, the following list of road names and classifications, are recommended by the Road & Bridge Committee for approval by the Franklin County Legislative Body, and

NOW, THEREFORE, BE IT RESOLVED, by the Board of Franklin County Commissioners of Franklin County, Tennessee, assembled in regular session on this the 15th day of March, 2021 that:

Section 1. The following log mile **changed** on Gardner Lane from **.318 to .184** on the Franklin County Roads List.

Gardner Lane - Dist. 3, E-911 Grid 82, CO Grid 124, Surface –Gravel, ROW – 30 FT, Bed Width 12 FT, Surface Width 10 FT, **Log Mile .184**, Class 4, Beginning Road – Hickory Grove Road, Ending Road – No Outlet.

Section 2. The approved change shall be filed with the Franklin County Clerk & Emergency 911 addressing commission.

ADOPTED this 15th day of March, 2021.



Honorable David Alexander Franklin County Mayor &
Chairman to the Commission

Attest:


Phillip Custer, County Clerk

RESOLUTION SPONSORED BY: Adam Casey and Lydia Johnson

MOTION TO ADOPT: King SECONDED BY: Hughes

VOTE: AYES 16 NAYS _____ ABSTAIN _____

DECLARATION: Approved

Chuck Tipps, Chmn.

Bobby Clark, Sec.

Joe David McBee, Comm.

Wade Hill, Comm.

FRANKLIN COUNTY HIGHWAY DEPARTMENT
LUKE McCURRY, SUPERINTENDENT
 207 SOUTH CEDAR STREET
 WINCHESTER, TN. 37398
 PHONE: 931-967-2755
 FAX: 931-962-4497

Email: luke.mccurry@franklincotn.us

Email: asmith@franklincotn.us

January 6, 2021

We the property owners on Gardner Lane do hereby respectfully ask that our .134 mile portion be taken off the Franklin County Roads list with a new log mile being .184 miles and beginning at Hickory Grove Road and ending at a No Outlet. We here by understand that all property owners fronting that portion of Gardner Lane must agree to close this road.

We the property owners hereby agree that the portion of land being removed from county ownership will be divided equally to each land owner if needed by way of a land survey paid for by the landowners. The Highway Department will furnish a recorded quit claim deed after the land is surveyed.

Michael S. Lisk

Carson Tucker

RESOLUTION # 39-0321

TO APPROVE ADDITIONS TO THE
FRANKLIN COUNTY PRIVATE ROAD LIST

WHEREAS, the Franklin County Highway Department has implemented a Private Road List for Franklin County, to better serve the people of Franklin County, and

WHEREAS, the Franklin County Highway Department requests changes & additions as needed, and

WHEREAS, the following list of private road names, are recommended by the Road & Bridge Committee for approval by the Franklin County Legislative Body, and

NOW, THEREFORE, BE IT RESOLVED, by the Board of Franklin County Commissioners of Franklin County, Tennessee, assembled in regular session on this the 15th day of March, 2021 that:

Section 1. The following county road name & classification be added to the Franklin County Private Roads List.

Lane Name	Road Dist.	E-911 Grid	Co Grid	Beginning Rd
Hawkins Cove View Lane	1	55C	79	Sewanee Hwy
Ransom Hollow View Lane	1	72C	114	Foster Lane
Stines Lane	3	52C2	73	Lynchburg Road
Elliott Lane	3	53A4	76	Hudson Lane

Section 2. The approved addition shall be filed with the Franklin County Clerk & Emergency 911 addressing commission.

ADOPTED this 15th day of March, 2021.

Honorable David Alexander Franklin County Mayor & Chairman to the Commission

Attest:

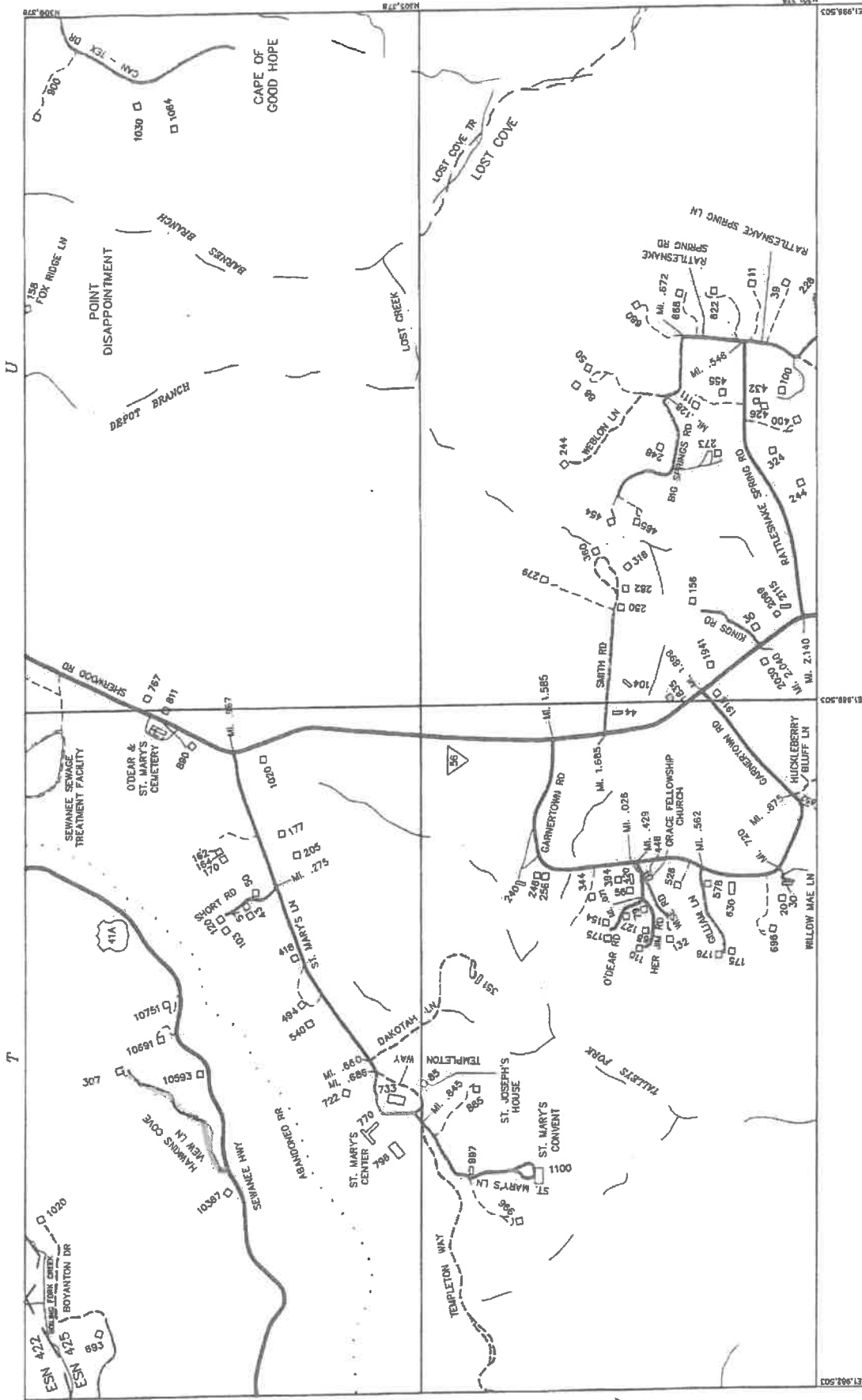
Phillip Custer
Phillip Custer, County Clerk

RESOLUTION SPONSORED BY: Adam Casey and Doug Goodman

MOTION TO ADOPT: King SECONDED BY: Hughes

VOTE: AYES 16 NAYS _____ ABSTAIN _____

DECLARATION: Approved



PAGE NO.

55C

FRANKLIN COUNTY EMERGENCY
COMMUNICATION DISTRICT

P.O. BOX 711, WINCHESTER TN. 37398

EMERGENCY SERVICE NUMBERS: 422, 425

DATE OF MAP: 11-01-20

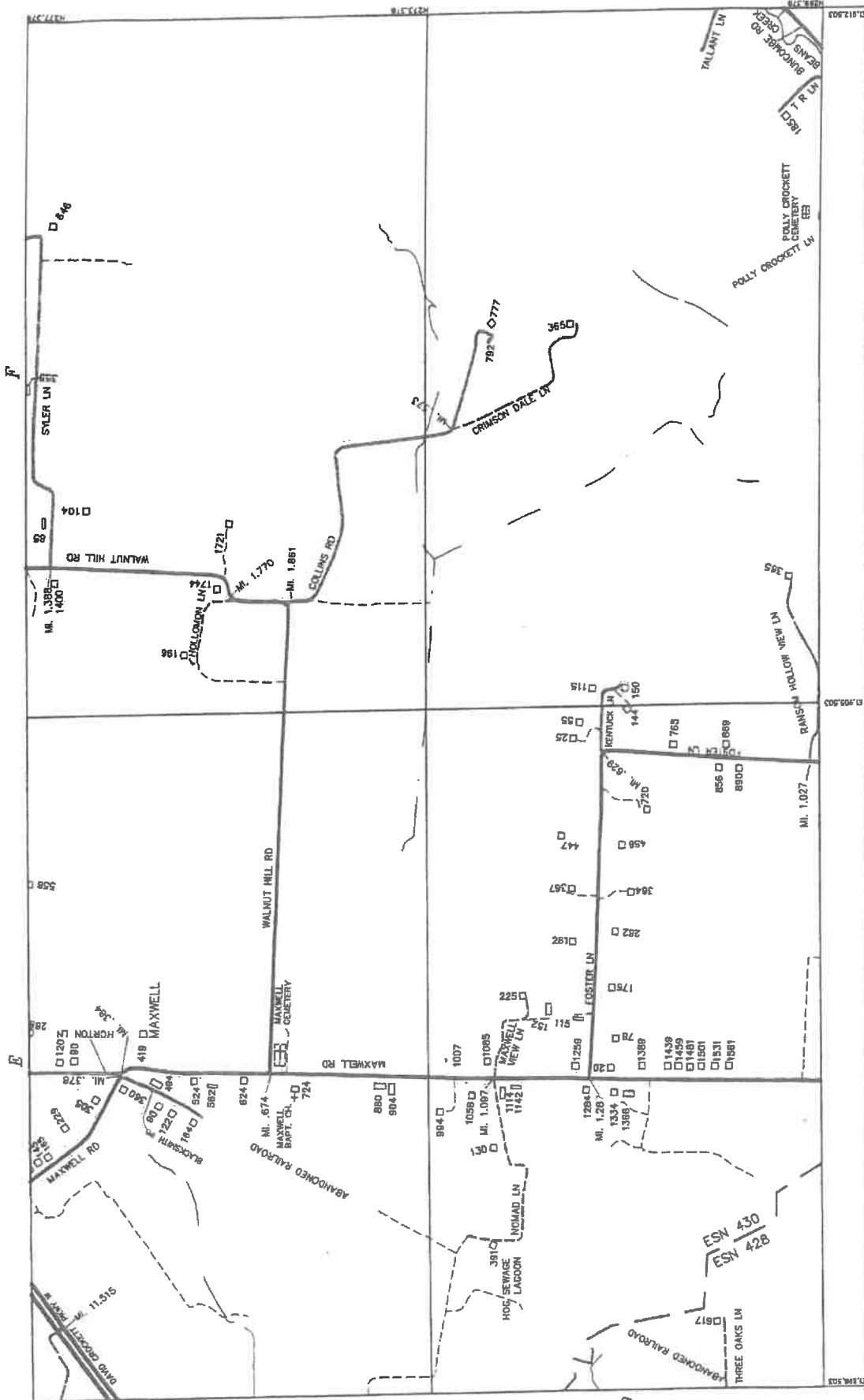
PAGE LOCATOR

54A	55B3	55B4	55A3
54D	55C	55D	55D
64A	65B	65A	65A

PREPARED BY
WILLIAM F. AYERS & ASSOCIATES
CARTOGRAPHIC CONSULTANTS

P.O. BOX 622
WINCHESTER, TN 37398





PAGE NO.

72C

FRANKLIN COUNTY EMERGENCY
COMMUNICATION DISTRICT

P.O. BOX 711, WINCHESTER TN. 37398

EMERGENCY SERVICE NUMBERS: 42B, 430

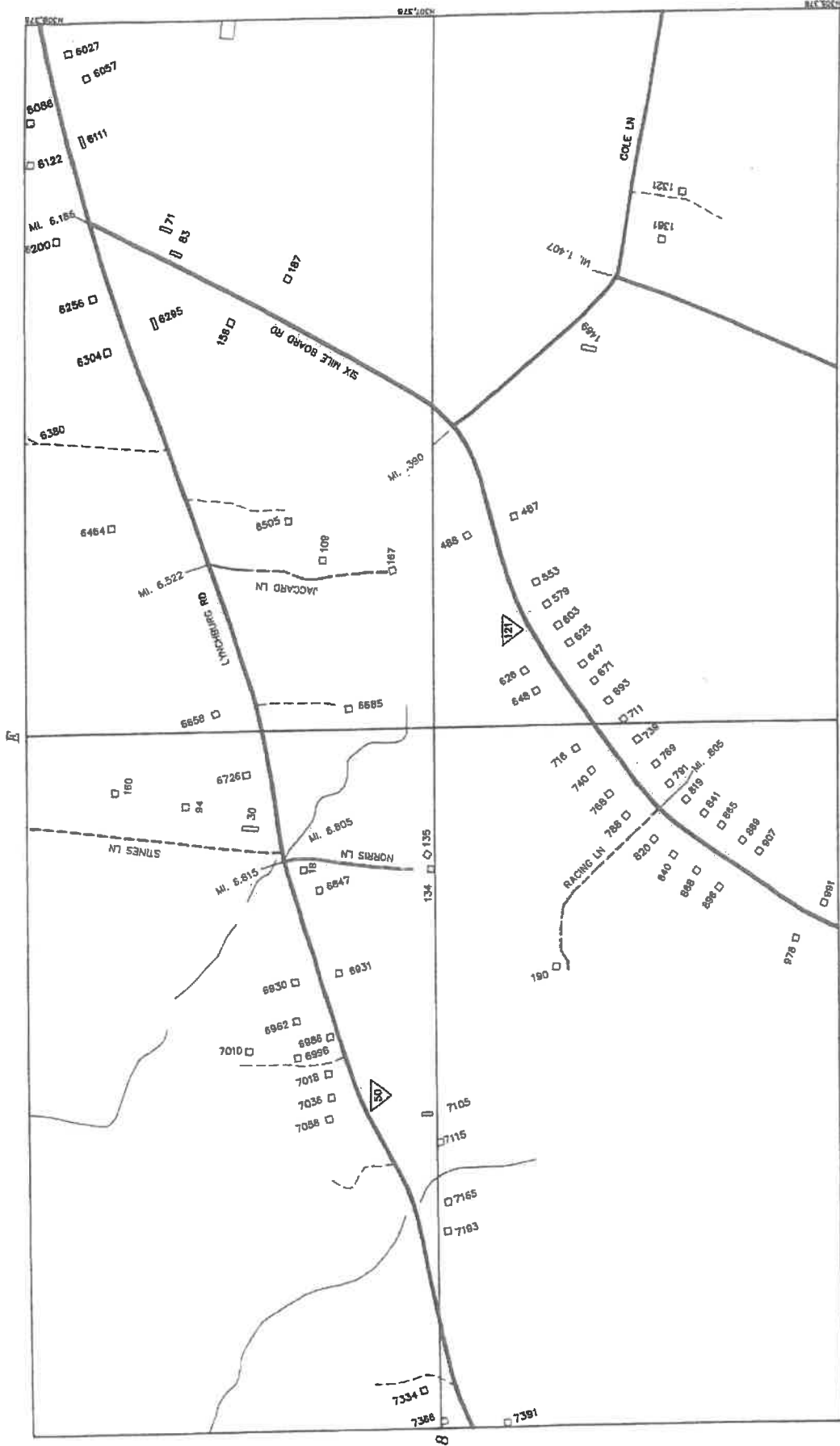
DATE OF MAP: 11-01-20

PAGE LOCATOR

71A	72B	72A
71D	72C	72D
81A	82B	82A

PREPARED BY
WILLIAM F. AYERS & ASSOCIATES
CARTOGRAPHIC CONSULTANTS

P.O. BOX 622
WINCHESTER, TN 37398



PAGE NO.
5202

**FRANKLIN COUNTY EMERGENCY
COMMUNICATION DISTRICT**
P.O. BOX 711, WINCHESTER TN. 37398

EMERGENCY SERVICE NUMBERS: 432
DATE OF MAP: 12-01-20

PAGE LOCATOR

51A4	52B
51D1	52C1
51D	52C

PREPARED BY
WILLIAM F. AYERS & ASSOCIATES
CARTOGRAPHIC CONSULTANTS
P.O. BOX 622
WINCHESTER, TN 37398

RESOLUTION# 3r-0321
TO APPROVE ROAD DELETION ON THE
FRANKLIN COUNTY ROAD LIST

WHEREAS, The Franklin County Highway Department has implemented a Road List for Franklin County, to better serve the people of Franklin County, and

WHEREAS, The Franklin County Highway Department requests changes & additions, and

WHEREAS, The following list of road names and classifications, are recommended by the Road & Bridge Committee for approval by the Franklin County Legislative Body, and

NOW, THEREFORE, BE IT RESOLVED, by the Board of Franklin County Commissioners of Franklin County, Tennessee, assembled in regular session on this the 15th day of March, 2021 that:

Section 1. The following county road name & classification be **deleted** from the Franklin County Roads List and **added** to the Private Roads List.

Paul Clark Lane – Dist. 3, E-911 Grid 52, CO Grid 73, Log Mile 0.205, Beginning Road – Owl Hollow Road, Ending Road – No Outlet.

Section 2. The approved addition shall be filed with the Franklin County Clerk & Emergency 911 addressing commission.

ADOPTED this 15th day of March, 2021.



Honorable David Alexander Franklin County Mayor &
Chairman to the Commission

Attest:



Phillip Custer, County Clerk

RESOLUTION SPONSORED BY: Lydia Johnson and Adam Casey

MOTION TO ADOPT: King SECONDED BY: Hughes

VOTE: AYES 16 NAYS _____ ABSTAIN _____

DECLARATION: Approved

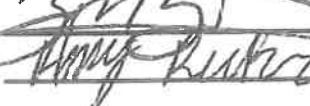
FRANKLIN COUNTY HIGHWAY DEPARTMENT
LUKE McCURRY, SUPERINTENDENT
 207 SOUTH CEDAR STREET
 WINCHESTER, TN. 37398
 PHONE: 931-967-2755
 FAX: 931-962-4497

Email: luke.mccurry@franklinco.tn.us

Email: asmith@franklinco.tn.us

January 7, 2020

We the property owners on PAUL CLARK LANE do here by respectfully ask that our road be taken off the Franklin County Roads list. We here by understand that all property owners fronting PAUL CLARK LANE must agree to close this road.

3251


Bryan C. Stewart

Delva A. Stewart

Bryan M. Platt
Carolyn L. Platt

RESOLUTION 35-0321

**A RESOLUTION AUTHORIZING
A MULTIPLE YEAR LEASE PURCHASE and MAINTENANCE AGREEMENT
FOR THE FRANKLIN LIBRARY**

WHEREAS, the Franklin County Library has a need to upgrade, operate and maintain their current copier including hardware/software system within their respective office and operations of the library, and

WHERE AS, the current copier is not sufficiently meeting the needs of the function of the department in concern, and

WHERE AS, the funding for the leased copier shall be expensed from the library fund through the annual budget, and

WHEREAS, the projected cost of this copier hardware/software system is such that the payments need to be spread over more than one budget year, and the Franklin County Library Board does not have the authority to enter into purchase contracts for this period of time without the approval of the Franklin County Board of Commissioners.

NOW, THEREFORE, Be It Resolved by the Franklin County Board of Commissioners that the Franklin County Finance Director be authorized to enter into a multi-year lease agreement with Konica Minolta Business Solutions USA on behalf of the Franklin County Library, and the lease is not to extend over a period of more than sixty (60) months.

Be It Further Resolved that this resolution be effective immediately upon passage for the public welfare demanding it on this the 15th day of March 2021.



David Alexander, County Mayor &
Honorable Chairman to the Commission

Attest:



Phillip Custer, County Clerk

RESOLUTION SPONSORED BY: Riddle & Eldridge

MOTION TO ADOPT: Finney SECOND BY: Riddle

VOTES: AYES 16 NAYS _____ PASS _____ ABSTAIN _____

DECLARATION: Approved



Current Summary

Konica Minolta Bizhub c308

- 30 cpm Black

Copier Lease 60 month

\$386.41 60 month Lease

Lexmark Color Supplies

\$ 19.98 Color & black overages


Total Monthly Expenditures:

\$406.39

Proposed Solution

Konica Minolta Bizhub c300i(Color),(2)300i's & Cash/Coin Solution

- Print, copy, scan, store and send any document anywhere
- Simitri HD Polymerized toner for superior image quality
- 30 and 30 pages/minute color
- Thumb Drive Print & Scan
- 1200 x 600 dpi print resolution
- **Multi-pos. Finisher**
- **Hole Punch Unit**
- Standard duplexing, Heavy stock support
- 1,000 standard paper capacity + 150 sheet bypass
- **Fax Board**
- 8 GB RAM + 256 GB HD for simultaneous processing
- Dual Scan Document Feeder
- Heavy duty 100 sheet automatic document feeder



\$400.00 Per Month Includes: Lease and Maintenance. Per click black @ .0075. Per click color @ .062. Agreement includes Parts, Labor, Drums, Supplies & Excludes paper & staples! Satisfaction of existing lease. Pricing based upon a 60 month Lease. Please note: Picture may be different than way configured an priced!

Total Monthly Savings: \$6.39
Annual 5% increase on service only
Eliminate monthly color toner cost!

CLERK'S CERTIFICATE




I, Phillip Custer, County Clerk of Franklin County, Tennessee hereby certify that the attached document is a true and correct copy of:

Resolution 3s-0321 Authorizing A Multiple Year Lease Purchase and Maintenance Agreement for the Franklin County Library

This document was approved at a regular session meeting of the Franklin County Board of Commissioners on March 15, 2021 and is recorded on file in my office in Commissioner's Minute Book 38.

Witness my hand and official seal, at office in Winchester, Tennessee, this the 19th day of March 2021.


Phillip Custer, County Clerk
of Franklin County, Tennessee



Resolution # 31-0321

**A RESOLUTION AUTHORIZING
A MULTIPLE YEAR LEASE PURCHASE AND MAINTENANCE AGREEMENT
FOR THE FRANKLIN COUNTY BOARD OF EDUCATION**

WHERE AS, the Franklin County Board of Education – Broadview Elementary School has need to upgrade, operate and maintain their current copiers including hardware/software system within their respective locations and operations of the Board of Education, and

WHERE AS, the current copiers are not sufficiently meeting the needs of the function of the departments in concern, and

WHERE AS, the projected cost of the copiers hardware/software system is such that the payments need to be spread over more than one budget year and the Franklin County Board of Education does not have authority to enter into a multi-year purchase contract for this period of time without the approval of the Franklin County Board of Commissioners.

NOW, THEREFORE, Be it Resolved by the Franklin County Board of Commissioners that the Franklin County Finance Director is authorized to enter into a multi-year lease agreement with Konica Minolta Business Solutions USA, on behalf of the Franklin County Board of Education for Broadview Elementary School, and the lease is not to extend over a period of more than sixty (60) months.

Be It Further Resolved that this resolution be effective immediately upon passage for the public welfare demanding it on this the 15th day of March 2021.



David Alexander, County Mayor &
Honorable Chairman to the Commission

Attest:




Phillip Custer, County Clerk

RESOLUTION SPONSORED BY Riddle & Eldridge

MOTION TO ADOPT: Finney SECOND BY: Riddle

VOTES: AYES 16 NAYS _____ PASS _____ ABSTAIN _____

DECLARATION: Approved



Current Summary

Konica Minolta Bizhub 554e,364e & 284e


Copier Lease 60 FMV	\$307.24 60 Month FMV lease
Copier Maintenance	<u>\$ 24.95 Overages</u>

Total Monthly Expenditures: **\$332.19**

Proposed Solution

Konica Minolta Bizhub 550i,360i & 300i

- Print, copy, scan, store and send any document anywhere
- Simitri HD Polymerized toner for superior image quality
- 55,36 & 30 pages per minute
- 1200 x 600 dpi print resolution
- **Multi-Position Finishers**
- **Hole Punch Unit – 550i**
- **2 Additional cassettes @ 500 each on the 360i**
- **2 Large Capacity Cassettes @ 3500 shts**
- Fax Board on the 360i only
- Standard duplexing, Heavy stock support
- 150 sheet bypass
- 8 GB RAM + 256 GB HD for simultaneous processing
- Up to 240 pages per minute scanning speed
- Heavy duty 150 sheet automatic document feeder



\$322.99 Per Month Includes: ALL Fee's, set-up, Lease & Maintenance. Black click charge is .0045 & .0049. Agreement includes Parts, Labor, Drums, Supplies & Staples. Excludes paper only. Pricing based upon a 60 month Lease. Option of \$12.00 DCS charge per month. Please note: Picture may differ from what is listed and proposed!

Total Monthly SAVINGS!: \$9.20
Service only, one time increase of year 4.

CLERK'S CERTIFICATE



I, Phillip Custer, County Clerk of Franklin County, Tennessee hereby certify that the attached document is a true and correct copy of:


Resolution 3t-0321 Authorizing A Multiple Year Lease Purchase and Maintenance Agreement for the Franklin County Board of Education/Broadview Elementary

This document was approved at a regular session meeting of the Franklin County Board of Commissioners on March 15, 2021 and is recorded on file in my office in Commissioner's Minute Book 38.

Witness my hand and official seal, at office in Winchester, Tennessee, this the 19th day of March 2021.

A handwritten signature in cursive script that reads "Phillip Custer". The signature is written in black ink and is positioned above a horizontal line.

Phillip Custer, County Clerk
of Franklin County, Tennessee



Resolution # 3U-0321

**A RESOLUTION AUTHORIZING
A MULTIPLE YEAR LEASE PURCHASE AND MAINTENANCE AGREEMENT
FOR THE FRANKLIN COUNTY BOARD OF EDUCATION**

WHERE AS, the Franklin County Board of Education – Nothlake Elementary School has need to upgrade, operate and maintain their current copiers including hardware/software system within their respective locations and operations of the Board of Education, and

WHERE AS, the current copiers are not sufficiently meeting the needs of the function of the departments in concern, and

WHERE AS, the projected cost of the copiers hardware/software system is such that the payments need to be spread over more than one budget year and the Franklin County Board of Education does not have authority to enter into a multi-year purchase contract for this period of time without the approval of the Franklin County Board of Commissioners.

NOW, THEREFORE, Be it Resolved by the Franklin County Board of Commissioners that the Franklin County Finance Director is authorized to enter into a multi-year lease agreement with Konica Minolta Business Solutions USA, on behalf of the Franklin County Board of Education for Northlake Elementary School, and the lease is not to extend over a period of more than sixty (60) months.

Be It Further Resolved that this resolution be effective immediately upon passage for the public welfare demanding it on this the 15th day of March 2021.



David Alexander, County Mayor &
Honorable Chairman to the Commission

Attest:



Phillip Custer, County Clerk

RESOLUTION SPONSORED BY Riddle & Eldridge

MOTION TO ADOPT: Finney SECOND BY: Riddle

VOTES: AYES 16 NAYS _____ PASS _____ ABSTAIN _____

DECLARATION: Approved



Current Summary


KM Bizhub 554e & 454e

Copier Lease FMV/Rent	\$278.69
Copier Maintenance	\$ <u>27.95</u> Overages
Total Monthly Expenditures:	\$306.64

Proposed Solution

Konica Minolta Bizhub 550i & 450i


- Print, copy, scan, store and send any document anywhere
- Simitri HD Polymerized toner for superior image quality
- 55/45 pages per minute
- 1200 x 600 dpi print resolution
- **Job Separator**
- **Power/Surge protector**
- **Working Table**
- 2 Universal Cassettes @ 500 shts each
- **LCF Cassette @ 2500 shts**
- Standard duplexing, Heavy stock support
- 150 sheet bypass
- 8 GB RAM + 256 GB HD for simultaneous processing
- Up to 240 pages per minute scanning speed
- Heavy duty 150 sheet automatic document feeder



\$298.50 Per Month Includes: ALL Fee's, set-up, Lease & Maintenance of copies! Per click charge for black is .0045 Agreement includes Parts, Labor, Drums, & Supplies, excludes Paper & Staples. Pricing based upon a 60 month Lease. Option of \$12.00 DCS charge per month.

Total Monthly SAVINGS!:\$8.14
One time increase on service, year 4 only.

CLERK'S CERTIFICATE





I, Phillip Custer, County Clerk of Franklin County, Tennessee hereby certify that the attached document is a true and correct copy of:

Resolution 3u-0321 Authorizing A Multiple Year Lease Purchase and Maintenance Agreement for the Franklin County Board of Education/Northlake Elementary

This document was approved at a regular session meeting of the Franklin County Board of Commissioners on March 15, 2021 and is recorded on file in my office in Commissioner's Minute Book 38.

Witness my hand and official seal, at office in Winchester, Tennessee, this the 19th day of March 2021.


Phillip Custer, County Clerk
of Franklin County, Tennessee



RESOLUTION # 3V-0321

A RESOLUTION AUTHORIZING
A MULTIPLE YEAR LEASE PURCHASE and MAINTENANCE AGREEMENT
FOR THE FRANKLIN COUNTY AGRICULTURE EXTENSION AGENCY

WHEREAS, the Franklin County Agriculture Extension Agency has a need to upgrade, operate and maintain their current copiers including hardware/software system within their respective office, and

WHERE AS, the current copier lease is ending and, and

WHERE AS, the funding for the leased copiers shall be obtained from the county general fund through the agriculture extension agency annual budget and the leases will save funds for the department, and

WHEREAS, the projected cost of the copiers hardware/software system are such that the payments need to be spread over more than one budget year, and the Franklin County Finance Director does not have the authority to enter into purchase contracts for this period of time without the approval of the Franklin County Board of Commissioners.

NOW, THEREFORE, Be It Resolved by the Franklin County Board of Commissioners that the Franklin County Finance Director be authorized to enter into a multi-year lease agreement on behalf of the Agriculture Extension Agency, with Konica Minolta Business Solutions USA and the lease is not to extend over a period of more than sixty (60) months.

Be It Further Resolved that this resolution be effective immediately upon the passage and the required executed forms be kept at the Franklin County Finance Department for the public welfare demanding it on this the 19th day of June 2017.



David Alexander, County Mayor & Honorable Chairman to the Commission

Attest:




Phillip Custer, County Clerk

RESOLUTION SPONSORED BY: Riddle & Eldridge

MOTION TO ADOPT: Finney SECOND BY: Riddle

VOTES: AYES 16 NAYS _____ PASS _____ ABSTAIN _____

DECLARATION: Approved



Current Summary

Konica Minolta BH 558

Copier Lease FMV
Copier Maintenance


\$170.47 FMV lease
\$???.?? Service on the ??? copiers

Total Monthly Expenditures: **\$170.47**

Proposed Solution

Konica Minolta Bizhub 550i

- Print, copy, scan, store and send any document anywhere
- Simitri HD Polymerized toner for superior image quality
- 55 pages per minute
- 1200 x 600 dpi print resolution
- **Fax Board**
- **Multi-Position Finisher**
- **Hole punch unit**
- **Power/Surge protector**
- 2 Universal Cassettes @ 500 shts each
- **LCF Cassette @ 2500 shts**
- Standard duplexing, Heavy stock support
- 150 sheet bypass
- 2 GB RAM + 250 GB HD for simultaneous processing
- Up to 160 pages per minute scanning speed
- Heavy duty 100 sheet automatic document feeder



\$160.95 Per Month Includes: ALL Fee's, set-up, Lease & Maintenance of copies! Per click charge for black is .0045 Agreement includes Parts, Labor, Drums, & Supplies, excludes Paper & Staples. Pricing based upon a 60 month Lease. Option of \$12.00 DCS charge per month.

Total Monthly SAVINGS!: \$9.52!
One time increase on year 4 only.



Current Summary

Konica Minolta c308

- 30 cpm Black

Copier Lease 60 month

\$284.73 60 month Lease

Lexmark Color Supplies

\$ ---.-- Black & Color overages


Total Monthly Expenditures:

\$284.73

Proposed Solution

Konica Minolta Bizhub c300i(Color)

- Print, copy, scan, store and send any document anywhere
- Simitri HD Polymerized toner for superior image quality
- 30 and 30 pages/minute color
- Thumb Drive Print & Scan
- 1200 x 600 dpi print resolution
- **Multi-pos. Finisher**
- Standard duplexing, Heavy stock support
- 1,000 standard paper capacity + 150 sheet bypass
- **Fax Board**
- 8 GB RAM + 256 GB HD for simultaneous processing
- Dual Scan Document Feeder
- Power/Surge Protector
- Delivery, Installation and Set-up



KONICA MINOLTA

\$275.50 Per Month Includes: Lease and Maintenance. Per click Black @ .0065. Color per click @ .062. Agreement includes Parts, Labor, Drums, Supplies & Excludes paper & staples! Pricing based upon a 60 month Lease.

Please note: Picture may be configured different than what is proposed.

Total Monthly Savings - \$9.23
Annual 5% increase on service only.

CLERK'S CERTIFICATE





I, Phillip Custer, County Clerk of Franklin County, Tennessee hereby certify that the attached document is a true and correct copy of:

Resolution 3v-0321 Authorizing A Multiple Year Lease Purchase and Maintenance Agreement for the Franklin County Agriculture Extension Agency

This document was approved at a regular session meeting of the Franklin County Board of Commissioners on March 15, 2021 and is recorded on file in my office in Commissioner's Minute Book 38.

Witness my hand and official seal, at office in Winchester, Tennessee, this the 19th day of March 2021.


Phillip Custer, County Clerk
of Franklin County, Tennessee





SURETY'S BOND NO 66006481

STATE OF TENNESSEE
Franklin County EMERGENCY COMMUNICATIONS DISTRICT
OFFICIAL STATUTORY BOND
FOR OFFICER, EMPLOYEE, OR ANY PERSON SPECIFIED BY T. C. A. § 7-86-119
FOR EMERGENCY COMMUNICATIONS DISTRICT

KNOW ALL MEN BY THESE PRESENTS:

That Danny Smith of Franklin County Emergency Communications District, of Winchester, Tennessee, as Principal, and Auto Owner Mutual Ins. Co. as Surety, are held and firmly bound unto THE STATE OF TENNESSEE in the full amount of Fifty Thousand & 00/100 Dollars (\$ 50,000) lawful money of the United States of America for the full and prompt payment whereof we bind ourselves, our representatives, successors and assigns, each jointly and severally, firmly and unequivocally by these presents.

WHEREAS, The said Principal was duly authorized to receive, access, or make expenditures from public funds of and for Franklin County Emergency Communications District, in the office of, employment, or authorized activity as Chairman of the Board of and for the named Emergency Communications District for the 1 year term beginning on the 4th day of November, 2020 and ending on the 4th day of November, 2021, and in such office, employment, or authorized activity is required to give this bond by T. C. A. § 7-86-119.

NOW, THEREFORE, THE CONDITION OF THIS OBLIGATION IS SUCH:

That if the said Danny Smith, Principal, shall:

1. Faithfully perform the duties of the office of, employment as, or other authorized activity as Chairman of the Board of Franklin County Emergency Communications District during such person's term of office, employment or authorized activity or continuance therein; and,
2. Pay over to the persons authorized by law to receive them, all moneys, properties, or things of value that may come into such Principal's hands during such Principal's term of office or employment or authorized activity or continuance therein without fraud or delay, and shall faithfully and safely keep all records required in such Principal's official capacity, and at the expiration of the term or employment or authorized activity, or in case of resignation or removal from office or employment or authorized activity, shall turn over to the successor all records and property which have come into the Principal's hands, then this obligation shall be null and void; otherwise to remain in full force and effect.

WITNESS our hands and seals this 14th day of October, 2020.

WITNESS - ATTEST:

PRINCIPAL:

COUNTERSIGNED BY:

Christine H David

Tennessee Resident Agent



SURETY: Auto Owners Mutual Ins. Co.

by:

Lee Ann Gattis
Lee Ann Gattis
Attorney In Fact

(Attach evidence of authority to execute bond)

ACKNOWLEDGEMENT OF PRINCIPAL

STATE OF TENNESSEE
COUNTY OF _____

Before me, a Notary Public, of the State and County aforesaid, personally appeared _____ to me known (or proved to me on the basis of satisfactory evidence) to be the individual described in the foregoing bond as Principal, and who, upon oath, acknowledged that such individual executed the foregoing bond as such individual's free act and deed.

Witness my hand and seal this _____ day of _____, 2____.

My Commission Expires:

_____, 2____.

Notary Public

(over)

ACKNOWLEDGEMENT OF SURETY


STATE OF Tennessee
COUNTY OF Franklin

Before me, a Notary Public, of the State and County aforesaid, personally appeared Lee Ann Gattis with whom I am personally acquainted and, who, upon oath, acknowledged himself/herself to be the individual who executed the foregoing bond on behalf of Auto Owners Mutual Ins. Co., the within named Surety, a corporation duly licensed to do business in the State of Tennessee, and that he/she as such individual being authorized so to do, executed the foregoing bond, by signing the name of the corporation by himself/herself as such individual.

Witness my hand and seal this 14th day of October, 2020.

My Commission Expires: 9/19, 2023.

Kimberley A. Schrey
Notary Public



APPROVAL AND CERTIFICATION

SECTION I. (Applicable to all persons referenced by T. C. A. § 7-86-119)

Bond and Sureties approved by DANNY SMITH Chairman of the Board of Directors of FRANKLIN County Emergency Communications District, on this 11 day of JAN, 2021.

Signed: Danny Smith
Chairman of the Board of Directors

CERTIFICATION:

I, Delinda McDonald Secretary of the Board of Directors of Eq11 Emergency Communications District, hereby certify that the foregoing bond was approved by the Board of Directors of said Emergency Communications District on the 11 day of January, 2021, and entered upon the minutes thereof.

Signed: Delinda McDonald
Secretary of the Board of Directors


SECTION II: (Applicable to all Official Bonds) (Record in County where office of the Emergency Communications District is located.)

FOR USE BY REGISTER OF DEEDS

SECTION III.

ENDORSEMENT:

Filed with the Office of the County Clerk, County of Franklin, this 27th day of JANUARY, 2021.



Shelly Custer
County Clerk

Form Prescribed by the Comptroller of the Treasury, State of Tennessee
Form Approved by the Attorney General, State of Tennessee

DATE AND ATTACH TO ORIGINAL BOND
AUTO-OWNERS (MUTUAL) INSURANCE COMPANY

LANSING, MICHIGAN
POWER OF ATTORNEY

NO. 66006481

KNOW ALL MEN BY THESE PRESENTS: That the AUTO-OWNERS (MUTUAL) INSURANCE COMPANY AT LANSING, MICHIGAN, a Michigan Corporation, having its principal office at Lansing, County of Eaton, State of Michigan, adopted the following Resolution by the directors of the Company on January 27, 1971, to wit:

"RESOLVED, That the President or any Vice President or Secretary or Assistant Secretary of the Company shall have the power and authority to appoint Attorneys-in-fact, and to authorize them to execute on behalf of the Company, and attach the seal of the Company thereto, bonds and undertakings, recognizances, contracts of indemnity, and other writings obligatory in the nature thereof. Signatures of officers and seal of Company imprinted on such powers of attorney by facsimile shall have same force and effect as if manually affixed. Said officers may at any time remove and revoke the authority of any such appointee."

Does hereby constitute and appoint LEE A GATTIS

its true and lawful attorney(s)-in-fact, to execute, seal and deliver for and on its behalf as surety, any and all bonds and undertakings, recognizances, contracts of indemnity and other writings obligatory in the nature thereof, and the execution of such instrument(s) shall be as binding upon the AUTO-OWNERS (MUTUAL) INSURANCE COMPANY AT LANSING, MICHIGAN as fully and amply, to all intents and purposes, as if the same had been duly executed and acknowledged by its regularly elected officers at its principal office.

IN WITNESS WHEREOF, the AUTO-OWNERS (MUTUAL) INSURANCE COMPANY AT LANSING, MICHIGAN, has caused this to be signed by its authorized officer this 1st day of August, 2016.

Denise Williams

Denise Williams Senior Vice President

STATE OF MICHIGAN } ss.
COUNTY OF EATON }

On this 1st day of August, 2016, before me personally came Denise Williams, to me known, who being duly sworn, did depose and say that they are Denise Williams, Senior Vice President of AUTO-OWNERS (MUTUAL) INSURANCE COMPANY, the corporation described in and which executed the above instrument, that they know the seal of said corporation, that the seal affixed to said instrument is such Corporate Seal, and that they received said instrument on behalf of the corporation by authority of their office pursuant to a Resolution of the Board of Directors of said corporation.



My commission expires March 10, 2022

Susan E. Theisen
Susan E. Theisen Notary Public

STATE OF MICHIGAN } ss.
COUNTY OF EATON }

I, the undersigned First Vice President, Secretary and General Counsel of AUTO-OWNERS (MUTUAL) INSURANCE COMPANY, do hereby certify that the authority to issue a power of attorney as outlined in the above board of directors resolution remains in full force and effect as written and has not been revoked and the resolution as set forth is now in force.

Signed and sealed at Lansing, Michigan. Dated this 12th day of October, 2020



William F. Woodbury
William F. Woodbury, First Vice President, Secretary and General Counsel

BK/PG: T1368/273-275
21000742



3 PGS:AL-BOND	
MONICA BATCH: 137951	01/27/2021 - 09:11 AM
VALUE	0.00
MORTGAGE TAX	0.00
TRANSFER TAX	0.00
RECORDING FEE	15.00
ARCHIVE FEE	0.00
DP FEE	2.00
REGISTER'S FEE	0.00
TOTAL AMOUNT	17.00


STATE OF TENNESSEE, FRANKLIN COUNTY
DENISE INGLE MARSHALL
REGISTER OF DEEDS

FRANKLIN COUNTY, TENNESSEE

DAVID ALEXANDER, COUNTY MAYOR

855 DINAH SHORE BLVD., SUITE 3
WINCHESTER, TN 37398

OFFICE: (931) 967-2905
FAX: (931) 962-0194
dalexander@franklincotn.us



AGRICULTURE EXTENSION SERVICE BOARD

Farm Woman District 4

**Jami Hill 2018 – (2nd Term)
Oct 2022**

Commissioner

**Scottie Riddle 2018 (2nd Term)
Oct 2022**

Commissioner

**Gene Snead 2018 (2nd Term)
Oct 2022**

ANIMAL CONTROL BOARD

FRANKLIN COUNTY, TENNESSEE


DAVID ALEXANDER, COUNTY MAYOR

*855 DINAH SHORE BLVD., SUITE 3
WINCHESTER, TN 37398*

OFFICE: (931) 967-2905

FAX: (931) 962-0194

dalexander@franklincotn.us



Decherd Representative- Lindsey Ladd

Estill Springs Citizen- Sally Osbun

County Representative- Darbie Sizemore

BEER BOARD

Ken Tucker 2024

CONSOLIDATED COMMUNICATIONS BOARD

Director- Kathy Blazier – 2024

INTERLOCAL SOLID WASTE REGIONAL BOARD

William Anderson – 2026

FRANKLIN COUNTY, TENNESSEE


DAVID ALEXANDER, COUNTY MAYOR

*855 DINAH SHORE BLVD., SUITE 3
WINCHESTER, TN 37398*

OFFICE: (931) 967-2905

FAX: (931) 962-0194

dalexander@franklincotn.us



CHAMBER OF COMMERCE

Commission Representative - Gene Snead

PAVILION BOARD

Chamber Representative – Randy Nunley 2024



02 March 2021

Lori Greer, elected by the Franklin County Library Board of Trustees, will complete the term of Beverly Bright, deceased, ending June 30, 2022.

Sincerely,

A handwritten signature in blue ink that reads "Tina L. Stevens".

Tina L. Stevens, Director

105 S. Porter St.
Winchester, Tennessee 37398



105 S. Porter Street Winchester, TN 37398

Franklin County Library Board of Trustees FY21

Office	Term	Ends	Name	Address
Chairman	1	6-30-21	C 6/18/20 Van Buskirk, Dave	177 Big Hollow Rd.; Winchester
Co-chairman	1	6-30-21	C 1/10/19 Doyle, Kelly	234 Sharp Circle; Winchester
Treasurer	2	6-30-23	Portia Vaughn	7585 Buncombe Rd.; Huntland
Trustee	1	6-30-23	C 4/23/20 Claxton, Lynn	656 Shadowbrook Rd.; Winchester
Trustee	*0	6-30-22	Goodman, Carl	408 S. High St.; Winchester
Trustee	2	6-30-22	Hall, Michael D.	2189 Rock Creek Rd.; Estill Springs
Trustee	*0	6-30-22	Greer, Lori	171 Walnut Hill Rd.; Belvidere, TN 37306

Regional	Term	Ends	Name	Address
Regional Trustee	2	6-30-22	C 7/18/16 Clifton, Freda	130 Brandi Way; Winchester
Regional Trustee	2	6-30-22	Clifton, Mark	130 Brandi Way; Winchester

*Completing Kathy Bennett's term as she is resigning effective June 30, 2020.

*Completing Beverly Bright's, deceased, term effective March 25, 2020.

CERTIFICATE OF ELECTION OF NOTARIES PUBLIC
 AS A CLERK OF THE COUNTY OF FRANKLIN, TENNESSEE I HEREBY CERTIFY TO
 THE SECRETARY OF STATE THAT THE FOLLOWING WERE ELECTED TO THE OFFICE OF
 NOTARY PUBLIC DURING THE MARCH 15, 2021 MEETING OF THE GOVERNING BODY:

NAME	HOME ADDRESS	HOME PHONE	BUSINESS ADDRESS	BUSINESS PHONE	SURETY
1. PAM ANDERSON	100 BOOKOUT LANE COWAN TN 37318	931-308-0694	440 GEORGE FRALEY PKWY WINCHESTER TN 37398	931-967-2923	
2. ZYPHIA L DOUGLAS	2132 SR 108 RD MORRISON TN 37357	931 273 6272	2355 DECHERD BLVD DECHERD TN 37324	931 968 1260	
3. SUZANNE S HALL	5320 AWALT RD TULLAHOVA TN 373886338	931-273-2864	113 WESTSIDE DR TULLAHOVA TN 373883252	931-393-1040	
4. LAURA HENLEY	297 ROYAL OAK DR WINCHESTER TN 37398	931-212-4906	112 N FRONT ST DECHERD TN 37324	931-967-5596	
5. AMANDA HILL	380 WOMBLE RD SHELBYVILLE TN 37160	931-581-1795	105 AKE ST ESTILL SPRINGS TN 37330	9315811795	
6. CAROL JOHNSON	213 TAMMY DRIVE DECHERD TN 37324	931-308-7053	440 WILTON CIRCLE RM 157 WINCHESTER TN 37398	931-967-2923	
7. SHIRLEY M. LAMBERT	409 FERGUS LN TULLAHOVA TN 373886358	931-581-9260	17 S COLLEGE ST WINCHESTER TN 373981582	931-967-1715	
8. PAYTONNE MARTIN	31 NORTHFIELD DRIVE WINCHESTER TN 37398	931-703-4424	1002 WEST MAIN STREET DECHERD TN 37324	931-962-1161	
9. JESSICA C. MONTGOMERY	79 SHARP CIR WINCHESTER TN 373984560	931-308-6302	340 W LINCOLN ST TULLAHOVA TN 373883344	931-455-0026	
10. SABRA L. PERRY	246 BAMA LANE WINCHESTER TN 37398	931-636-4594	3162 TULLAHOVA HWY WINCHESTER TN 373984913	931-968-1161	
11. CECILIA SENTER	6866 OLD TULLAHOVA RD ESTILL SPRINGS TN 373303545	931-581-3372	1791 BYPASS RD WINCHESTER TN 373982339	931-968-1127	
12. TINA SMITH	3090 ROCK CREEK RD ESTILL SPRINGS TN 37330	931-649-2292	PO BOX 100 ESTILL SPRINGS TN 37330	931-649-5188	
13. ANGELIA SPENCER	1565 WILDER CHAPEL RD DECHERD TN 37324	931-308-6303	1 S JEFFERSON ST WINCHESTER TN 37398	9319673869	
14. GAY WELLS	244 CHURCH LN WINCHESTER TN 373983159	931-808-1995	501 DINAH SHORE BLVD WINCHESTER TN 373981422	931-968-0544	
15. CHARLES WHITMER	PO BOX 151 SEWANEE TN 373750151	931-636-7527	PO BOX 151 SEWANEE TN 373750151	--	

SIGNATURE _____

CLERK OF THE COUNTY OF FRANKLIN, TENNESSEE

DATE _____

**PLEASE SIGN-IN
GUEST AND MEDIA**

**Regular Session
FRANKLIN COUNTY COMMISSION MEETING
March 15, 2021**

<u>NAME</u>	<u>AFFILIATION</u>
1. Kelli Riley	FCINB
2. Sharon Byrum	Mayor's Office
3. Dan Tice	Rezoning Agenda - Resident
4. Karen Tice	Rezoning - Resident
5. David Kelly	
6. Kevin Wiseman	
7. RYAN HITCHCOX	
8. Sarah Perry	
9. Doug King	
10. Patricia	F.C. PLANNING & ZONING
11. Jim Bowman	Rezoning
12. Cassie Guley	Rezoning
13. Lawrence Meyer	
14. Matthew [Signature]	SR
15. John [Signature]	Highway
16. Scott Gilmer	PATH

	<u>NAME</u>	<u>AFFILIATION</u>
17.	Bruce W Shan	Citizen
18.	Barry, Michelle Vandera	Citizen
19.	Liz Nelson	Citizen
20.	JACK W STELDINS	CITIZEN
21.	Daryl Stanton	Citizen
22.	Harriet + Mark Wu	"
23.	Pick Silver	"
24.	Trip Migsby	"
25.	Marilee Crabtree	"
26.	Carl Mann	"
27.	Ricky Taylor + Peyton Taylor	"
28.	Tom O'Grady	SOLID WASTE
29.	Jacob Merrill	CITIZEN
30.	Samuel Perry	CITIZEN
31.	Jam Teck	6:45
32.	DAVE VANBUSKIRK	6:50
33.	Lura Jackson	7:00 Land owner
34.	Scott Jackson	7:00 Land owner
35.	Kimber P. Lee	Land owner
36.	Britney Limbaugh	land owner
37.	Dell Davis	Citizen
38.	Matt + Melanie Malachuk	Citizen
39.	Matt Hill	Citizen

NAME

AFFILIATION

40.	Chbe Hall	Citizen
41.	Carlene Tucker	Citizen
42.	Michael Tucker	Citizen
43.	Amelia Myers	Leadership
44.	Carl Myers	Nissan Leadership
45.	Tina Stevens	Library
46.	Linda Bradford Nichols	Citizen
47.	Harley Gulley	Leadership
48.	Caroleen Spillers	STRHS-
49.		
50.		
51.		
52.		
53.		
54.		
55.		
56.		
57.		
58.		
59.		
60.		
61.		
62.		

OTHER COMMENTS: NONE

**MOTION BY KING TO ADJOURN AT 9:06 PM, SECOND BY
CASEY, ALL AYES; APPROVED BY VOICE VOTE 16/0**

Benediction was given by Mayor David Alexander

March 15, 2021 REGULAR SESSION

DATE APPROVED BY COMMISSION: _____ MB _____ PAGE _____

CHAIR OF COUNTY COMMISSION

COUNTY CLERK