

**REGULAR SESSION AGENDA  
FRANKLIN COUNTY  
BOARD OF COMMISSIONERS  
7:00 PM  
Franklin County Annex**

**Monday, December 6, 2021**

- 1) **CALL TO ORDER** Chairman David Alexander  
Opening & Pledge of Allegiance .....Sheriff Tim Fuller  
Invocation .....Commissioner David Kelley

- ROLL CALL** County Clerk Phillip Custer  
Declaration of Quorum .....Chairman David Alexander

2) **PUBLIC HEARING:**

- a) Planning & Zoning Department  
1) Rezoning from R-2, General Residential and A, Agricultural to C, Commercial .1<sup>st</sup> Civil District  
2) Rezoning from R-2, General Residential to C, Commercial.2<sup>nd</sup> Civil District  
3) Rezoning from A, Agricultural to I, Industrial .7<sup>th</sup> Civil District

3) **APPROVAL OF MINUTES:**

Regular Called Session – October 18, 2021 Book 39, Pages 208-212

4) **REPORT OF THE FINANCE DIRECTOR: ( 9,22 )**

- a) Finance Director Report – Revenues & Expenditures (Receive & File)  
b) Capital Projects Funds – (Receive & File)  
c) Franklin County Finance Department Budget Calendar (Receive & File )  
d) Franklin County Finance Committee Meeting Schedule (Received & File )

5) **RECOMMENDATIONS/COMMUNICATIONS:**

- a) Director of Schools- Stanley Bean

6) **COMMITTEE/DEPARTMENT REPORTS: ( 23,38 )**

- a) Franklin Co. Trustee’s Interest Earned Analysis & Comparison (Receive & File )

- b) Local Option Sales Tax Analysis & Comparison (Receive & File )
- c) Finance Committee Minutes (Receive & File)
- d) Legislative Committee Minutes (Receive & File)
- e) Franklin County Board of Education Quarterly report
- f) Franklin County Finance Department Quarterly report

**7) OLD BUSINESS: (39-40)**

- a) Resolution 9n-0921 A Resolution Amending the County General fund budget of Franklin County, Tennessee for the Fiscal year ending June 30,2021
- b) Resolution 9o-0921 A Resolution authoring submission of an application for a state of Tennessee airport Maintenance grant for Fiscal year 2021-2022 from the Tennessee Department of transportation and Authorizing the Acceptance of said Grant

**8) NEW BUSINESS/RESOLUTIONS: ( 41,128 )**

- a) Resolution 12a-1221 Resolution Franklin Co ARC TCAT Airport pre- app
- b) Resolution 12b-1221 A Resolution authorizing A Multiple year contract Agreement for the franklin County Consolidated Communications Department
- c) Resolution 12c-1221 A Resolution Authorizing a Multiple year lease and Maintenance Agreement for the Franklin County Clerk
- d) Resolution 12d-1221 A Resolution Authorizing Franklin County Mayor to Execute an Amendment to the Contract Obligation in Lieu of performance Bond with the State of Tennessee Permit Franklin County Sanitary Landfill
- e) Resolution 12e-1221 A Resolution Authorizing Submission of a grant Application from the Center of Rural Health Research At East Tennessee State University in regards to their COVID-19 Health Disparities by the TN Department of health Grant
- f) Resolution 12f-1221 A Resolutions Amending the General fund of Franklin County , Tennessee for the fiscal year ending June 30,2022
- g) Resolution 12g-1221 A Resolution Amending the general Fund of Franklin County , Tennessee for the fiscal year ending June 30,2022
- h) Resolution 12h-1221 A resolution Amending the Library Fund Budget of Franklin County , Tennessee for the Fiscal year ending June 30,2021
- i) Resolution 12i-1221 A resolution Amending the solid waste Fund of Franklin County , Tennessee for the fiscal year ending June 30,2022
- j) Resolution 12j-1221 A Resolution Amending the Beginning Fund Balance for the School general Fund 2021-2022
- k) Public Chapter No.491
- l) Resolution 12l-1221 A resolution Approving Opioid Settlements and Authoring County Mayor to Execute any and all Documents Evidencing said approval
- m) Resolutions 12m-1221 A Resolution Authorizing Franklin County to Join the State of Tennessee and other Local Governments as participants the Tennessee- State Subdivision Opioid Abatement Agreement and approving the related settlement Agreements

- n) Resolution 12n-1221 A Resolutions Authorizing the Franklin County Highway Department to Execute a Quit Claim Conveying certain Property to Billy Waggoner and Wife Linda Waggoner and Frank Chapman s/p/a Frank Steven Chapman and wife Pauline Chapman
- o) Resolution 12o-1221 To approve a Road Change on the Franklin County Road List
- p) Resolution 12p-1221 To Approve a Road Change on the Franklin County Road list
- q) Resolution 12q-1221 To Approve Changes on the Franklin County Road List 2022
- r) Inter- Category Amendment Request Fiscal Year ending June ,2022

9) **ELECTIONS/APPOINTMENT ( 129,132 )**

- a) Reappointments for December 2021,
- b) Approval of (14) Applications for Notary Public

**Comments**

**Adjournment**

**Benediction: Commissioner David Alexander**

# F.C. Planning & Zoning Department

## NOTICE OF PUBLIC HEARING

In conformity with TCA-13-7-105, a public hearing will be held by the Franklin County Board of Commissioners on December 6, 2021 at 7:00 P.M. at the Franklin County Annex Building to consider the adoption of amendment(s) to the Zoning Map of Franklin County.

### THE FRANKLIN COUNTY REGIONAL PLANNING COMMISSION RECOMMENDS THE FOLLOWING PROPOSED REZONINGS BE APPROVED:

1. Rezoning from R-2, General Residential and A, Agricultural to C, Commercial. 1<sup>st</sup> Civil District. Franklin County Property Map No. 64, Parcel 105.00. Location – Lynchburg Road. Size – approximately 10.11 +/- acres. Applicant – Derek Marsh.
2. Rezoning from R-2, General Residential to C, Commercial. 2<sup>nd</sup> Civil District. Franklin County Property Map No. 63, Parcel 49.00. Location – Lynchburg Road. Size – approximately 7.6 +/- acres. Applicant – Zaccri Recker, Agent for Shirley Cole, Property Owner.
3. Rezoning from A, Agricultural to I, Industrial. 7<sup>th</sup> Civil District. Franklin County Property Map No. 14, Parcel 12.00 (Part). Location – Blackburn Lane. Size – approximately 1.00 +/- acres. Applicant, Matthew Elnicki.

The proposed amendment(s) may be reviewed in the Planning/Zoning Department, Courthouse Basement Room 109, Winchester TN. All persons affected by the proposed amendment(s) are invited to appear in person or be represented by agent or petition for the purpose of expressing themselves in support of or in opposition to the rezoning and zoning text amendments.

This 12<sup>th</sup> day of November, 2021.

Janet Petrunich  
Director/Building Commissioner  
Franklin County Planning and Zoning Department  
Winchester, TN 37398  
Phone (931) 967-0981 Fax (931) 962-1462 E-mail at [jpetrunich@franklincotn.us](mailto:jpetrunich@franklincotn.us)

**\*Building Permits are required in Franklin County\***



# Franklin County Planning & Zoning Department

## Memo

November 15, 2021

To: Franklin County Board of Commissioners

From: Janet Petrunich, Director/Building Commissioner



Re: Rezoning for Derek Marsh

### **THE FRANKLIN COUNTY REGIONAL PLANNING COMMISSION RECOMMENDS APPROVAL OF THE FOLLOWING ITEM:**

Item one (1.) shown on the Notice of Public Hearing:

Rezoning from R-2, General Residential and A, Agricultural to C, Commercial. 1<sup>st</sup> Civil District. Franklin County Property Map No. 64, Parcel 105.00. Location – Lynchburg Road. Size – approximately 10.11 +/- acres. Applicant – Derek Marsh.

## STAFF REPORT

Date: July 27, 2021  
To: Franklin County Regional Planning Commission  
From: Staff

### General Information

Applicant: Derek Marsh.  
Status of Applicant: Property Owner.  
Requested Action: Rezoning from R-2, General Residential and A, Agricultural to C, Commercial.  
Purpose: To allow any Use Permitted in a C, Commercial zoned district.  
Existing Zoning: R-2, General Residential and A, Agricultural.  
Location: 1st Civil District; Parcel 105.00, Franklin County, TN Property Map No. 64, located on Lynchburg Road (TN Highway 50).  
Size: 10.11 +/- Acres.  
Existing Land Use: Open/wooded.  
Surrounding Land Use/Zoning:  
North – Residential, Commercial/R-2, General Residential and C, Commercial.  
South – Open, Agricultural/A, Agricultural.  
East – Open, Residential, Agricultural/R-2, General Residential and A, Agricultural.  
West – Open, Residential, Agricultural/R-2, General Residential and A, Agricultural.

Applicable Regulations: Franklin County Zoning Resolution - Article VI, Section 2 (Page 38); Article X, Section 3 (Page 80); Article VIII, Section 1 (Page 62); and Article XV (Page 117).

### Specific Information

Previous Action: The subject parcel was zoned R-2, General Residential and A, Agricultural with the Adoption of Zoning in 1974.  
Access: The subject parcel fronts Lynchburg Road (TN Highway 50) for approximately 210'. Lynchburg Road is a TN State highway with a varying R-O-W and an asphalt surface. Staff does have concerns about the sight distance for a commercial activity, given the location of the curve and the existing turning lane. A TDOT Highway Entrance Permit for a commercial activity would be required during the Plot Plan Review process.  
Utilities: A Six (6) inch water line runs along the north side of Lynchburg Road. Potable water is provided by Winchester Utilities. Power is available to the

site and is provided by the Duck River Electric Membership Corporation.

Sanitary waste disposal is assumed to be by utilizing a septic tank system.

**Fire Protection:** Fire protection service is provided by the Broadview Volunteer Fire Department. There is a fire hydrant located on the north side of Lynchburg Road approximately 200' west of the subject parcel, at the intersection of Lynchburg Road and Coutta Road.

**Other Public Services:** Police protection is provided by the Franklin County Sheriff's Department.

**Drainage/Flood:** Drainage is generalized to the north at the front of the parcel, and to the south at the rear of the parcel. There are no apparent low-lying or ponding areas on the site, according to the USGS Quad Map. The site is not in an identified FEMA flood hazard area per Map No. 47051C0142E .

**Site Characteristics:** The parcel is characterized as an open, partially wooded, sloping lot.

**Area Characteristics:** The immediate area is characterized by commercial and residential activities along the roadway with agricultural activities beyond. The general area is dominated by the recreational activities of Tims Ford Lake and the residential activities of lakefront/lake access living.

**Planning Jurisdiction:** The site is located within the Franklin County Regional Planning Commission's jurisdiction.

**Site Visit:** 7-13-21

### **Analysis**

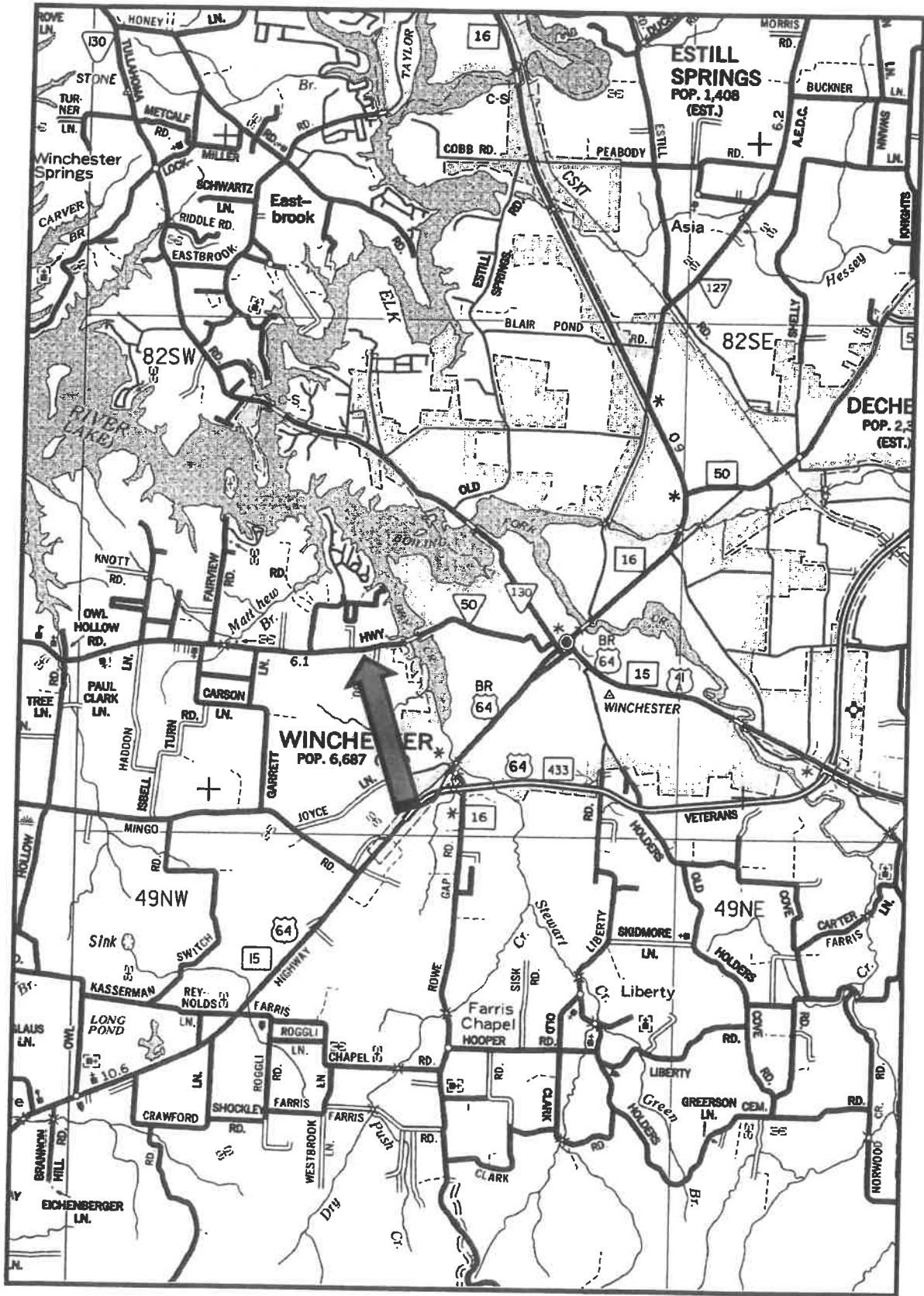
Staff recommends approval of the requested rezoning of the subject property from R-2, General Residential and A, Agricultural to C, Commercial.

1. The proposal is generally in compliance with the intent of the C, Commercial zoning district provisions of the Franklin County Zoning Resolution.
2. There is C, Commercial zoned property located northeast of the subject property across Lynchburg Road.

### **Attachments**

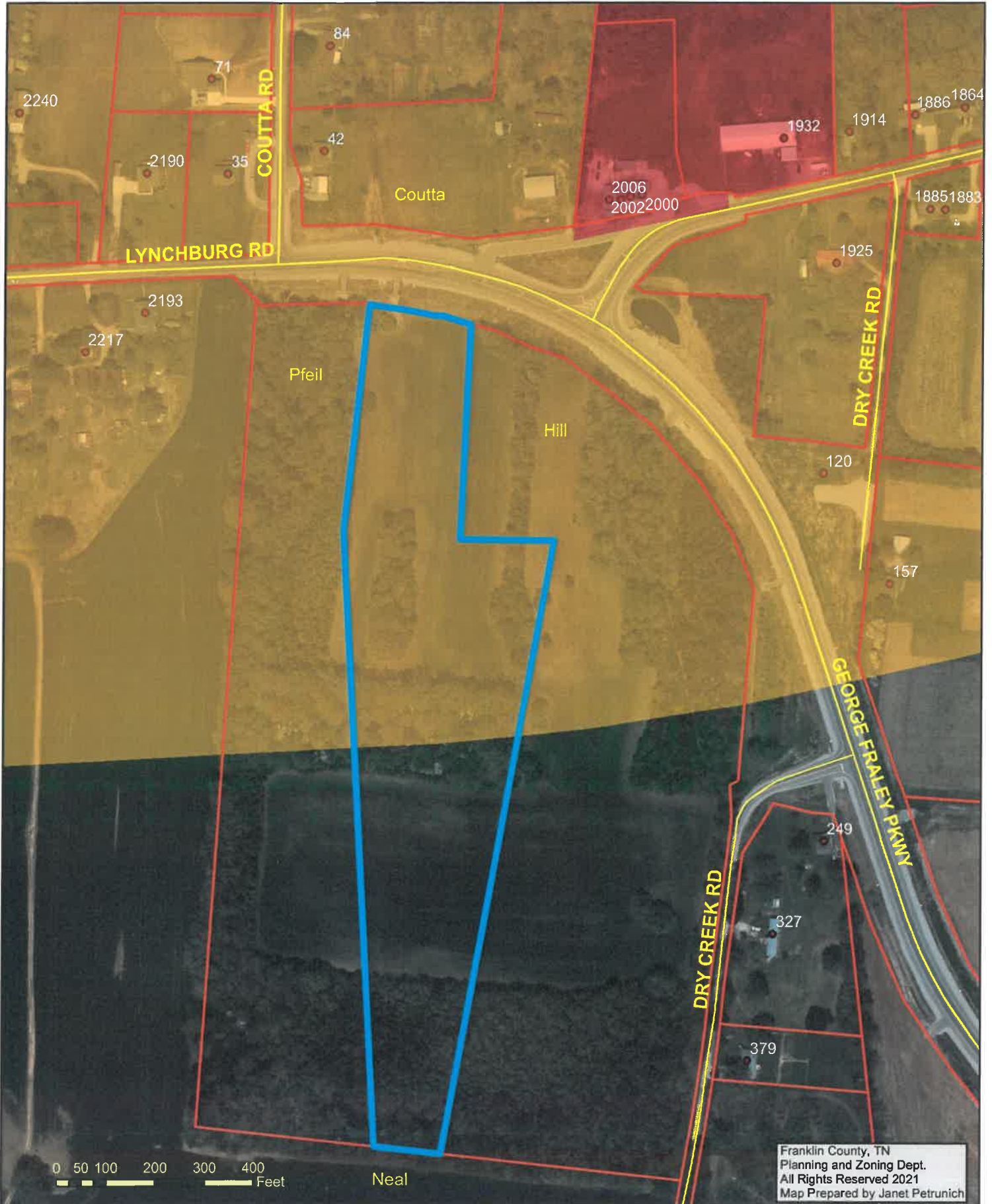
1. General Location Map.
2. GIS View.

General Map – Marsh  
Planning Commission – 7/27/2021



**GIS View - Derek Marsh**  
**Map 64, Parcel 105.00**  
**Planning Commission - 7/27/2021**

**Zoning:**  
● R-2, General Residential  
● C, Commercial  
All other properties shown are zoned A, Agricultural.



Franklin County, TN  
Planning and Zoning Dept.  
All Rights Reserved 2021  
Map Prepared by Janet Petrunich



**The Franklin County Regional Planning Commission – July 27, 2021.**

The Franklin County Regional Planning Commission met in a regular session on July 27, 2021 at 6:00 PM in the Franklin County Courthouse.

The members present were Chairman Dave Van Buskirk, Vice Secretary David James, Luke McCurry, Helen Tinnerman, Steve Dixon, Jeremy Price, Greg Houston and Lydia Curtis Johnson. Also present was Planning and Zoning Director/Building Commissioner Janet Petrunich. A Visitors' List is attached.

The minutes for the June 29, 2021 meeting were approved as written by Dave Van Buskirk.

Dave Van Buskirk addressed the audience, describing the procedures and protocol of the meeting.

Janet Petrunich introduced Case No. 14-21; Rezoning from R-2, General Residential and A, Agricultural to C, Commercial; Applicant: Derek Marsh, Property Owners. Location – 1<sup>st</sup> Civil District; Parcel 105.00, Franklin County, TN Property Map No. 64, located on Lynchburg Road. Petrunich read the Staff Report and the returned adjoining property owner notices. Dave Van Buskirk polled the board members for questions or comments. Lydia Curtis Johnson asked what the intended commercial activity was going to be. Derek Marsh stated that the property was to be a staging area for pod storage containers. Van Buskirk asked if the audience had any questions or comments. There were no questions or comments from the audience. Van Buskirk called for a motion. Jeremy Price made a motion to recommend rezoning from R-2, General Residential and A, Agricultural to C, Commercial as requested based upon the information provided in the Staff Report and Staff Recommendations. Greg Houston seconded the motion. All aye.

Janet Petrunich introduced Case No. 15-21; Preliminary/Final Subdivision Plat Review for a Second Minor Division in a calendar year; Applicant: James Polkinghorne, Property Owner. Location – 20<sup>th</sup> Civil District; Parcel 45.06 (Part), Franklin County, TN Property Map No. 46, located on AEDC Road. Petrunich read the Staff Report and the returned adjoining property owner notices. Dave Van Buskirk polled the board for questions or comments. David James asked if the soils had been tested for septic approval. Petrunich offered that it was not known if the soils had been tested and that there was a note on the minor division stating such. Van Buskirk asked if the audience had any questions or comments. There were no questions or comments from the audience. Van Buskirk called for a motion. Helen Tinnerman made a motion to approve the Preliminary/Final Subdivision Plat for Polkinghorne/AEDC Road #3 based upon the Staff Report and Staff Recommendations. Luke McCurry seconded the motion. All aye.

Janet Petrunich introduced Case No. 16-21; Rezoning from R-2, General Residential to C, Commercial; Applicant: James Polkinghorne, Property Owner. Location – 20<sup>th</sup> Civil District; Parcel 45.06 (Part), Franklin County, TN Property Map No. 46, located on AEDC Road. Petrunich read the Staff Report and the returned adjoining property owner notice. Dave Van Buskirk polled the board for questions or comments. There were no questions or comments from the board. Van Buskirk asked if the audience had any questions or comments. There were no questions or comments from the audience. Van Buskirk called for a motion. Lydia Curtis Johnson made a motion to recommend rezoning a portion from R-2, General Residential to C, Commercial as requested based upon the information in the Staff Report and Staff Recommendations. David James seconded the motion. All aye.

Janet Petrunich introduced Case No. 17-21; Rezoning from R-2, General Residential to C-1, Commercial Restricted; Applicant: Tonya Pilkington (Hopkins Surveying Group), Agent for Kevin Woodall, Property Owner. Location – 9<sup>th</sup> Civil District; Parcel 6.01 (Part), Franklin County, TN Property Map No. 37, located on the corner of Long Lane and David Crockett Parkway East. Petrunich read the Staff Report. There were no returned adjoining property owner notices. Dave Van Buskirk polled the board for questions or comments. Lydia Curtis Johnson asked what the intended commercial activity was to be on the property. Chandler Hunt with Berry Engineers stated that the intention was to build a Dollar General. Van Buskirk asked if there were questions or comments from the audience. There were no questions or comments from the audience. Van Buskirk called for a motion. Lydia Curtis Johnson made a motion to recommend rezoning a portion from R-2, General Residential to C-1, Commercial Restricted as requested based upon the information in the Staff Report and Staff Recommendations. Steve Dixon seconded the motion. All aye.

Janet Petrunich introduced Case No. 18-21; Preliminary Subdivision Plat Review; Applicant: Tom Ore, Agent for Fanning Bend Inc., Property Owner. Location – 2<sup>nd</sup> Civil District; Parcel 28.01 (Part), Franklin County, TN Property Map No. 53, located on Awalt Drive. Petrunich read the Staff Report. There were no returned adjoining property owner notices. Dave Van Buskirk inquired about the issue with the surety bond for the road system. Petrunich offered that the existing bond did not cover the proposed new road as it was not proposed on the original approved plat. Van Buskirk polled the board for questions or comments. There were no questions or comments from the board members. Van Buskirk asked if there were any questions or comments from the audience. Lee Carter with Fanning Bend Inc. offered that they would either get a separate bond for the proposed new road or add it to the existing bond if that was acceptable. Luke McCurry offered that a second bond would be acceptable. Van Buskirk called for a motion. Steve Dixon made a motion to approve the Preliminary Subdivision Plat for Fanning Bend Subdivision Phase V based upon the information in the Staff

Report and discussions subject to the following conditions:

1. Note the correct ownership of record.
2. Add 10' Rear, to Note #2.
3. A surety bond be issued for the proposed new road.

Helen Tinnerman seconded the motion. All aye.

Janet Petrunich introduced Case No. 19-21; Rezoning from A, Agricultural to R-1, Single Family Residential; Applicant: Tom Ore, Agent for Jeff Lowe, Property Owner. Location – 5<sup>th</sup> Civil District; Parcel 31.01, Franklin County, TN Property Map No. 86, located on Rowe Gap Road. Petrunich read the Staff Report. There were no returned adjoining property owner notices. Dave Van Buskirk polled the board for questions or comments. There were no questions or comments from the board members. Van Buskirk asked if the audience had any questions or comments. There were no questions or comments from the audience. Van Buskirk called for a motion. Helen Tinnerman made a motion to recommend rezoning from A, Agricultural to R-1, Single Family Residential as requested based upon the Staff Report and Staff Recommendations. Greg Houston seconded the motion. All aye.

Janet Petrunich introduced a Discussion Only to the board regarding Solar Farms in Franklin County. Petrunich offered that the Franklin County Planning and Zoning Department had received several inquiries regarding Solar Farms from different solar companies. Petrunich offered that the Franklin County Board of Zoning Appeals had interpreted the Franklin County Zoning Resolution to allow Solar Farms as a Use Permitted on Appeal as a Public Utility as long as the property was owned by a public utility. Mayor David Alexander offered that he had contacted other counties in Tennessee that had allowed solar farms and the response from those counties was that they were not prepared for Solar Farms in their rules and regulations. Steven Calloway expressed concerns of reclaiming the land when the Solar Farm activity was no longer active. Kelly Riley stated that at a Farm Bureau meeting, farmers stated that they had concerns of the visual impact of solar panels on properties and the reclaiming of the properties. Riley also stated that after the initial build on the property that only three to five people would be employed as full time employees for the sites. Ben Manuel with Cypress Creek Renewables gave a brief explanation about the collection, storage and sale of the solar power that would be generated on a solar farm site. Steven Calloway expressed concerns of property being devalued when it is next to a Solar Farm. An unidentified person in the audience expressed concerns of lead acid leaching from the storage batteries into the soil and underground water.

There were no proposed amendments to the Franklin County Zoning Resolution or the Franklin County Subdivision Regulations.


There was no Old Business.




The meeting adjourned at 7:30 PM by Chairman Dave Van Buskirk.

MINUTES REVIEWED AND APPROVED  
\_\_\_\_\_ DATE

Respectfully submitted,

  
\_\_\_\_\_  
Dave Van Buskirk, Chairman  
Jeremy Price, Vice Chairman

  
\_\_\_\_\_  
Lydia Curtis Johnson, Secretary  
David James, Vice Secretary

# Franklin County Planning & Zoning Department

## Memo

November 15, 2021

To: Franklin County Board of Commissioners

From: Janet Petrunich, Director/Building Commissioner



Re: Rezoning for Zaccari Recker, Agent for Shirley Cole

### **THE FRANKLIN COUNTY REGIONAL PLANNING COMMISSION RECOMMENDS APPROVAL OF THE FOLLOWING ITEM:**

Item two (2.) shown on the Notice of Public Hearing:

Rezoning from R-2, General Residential to C, Commercial. 2<sup>nd</sup> Civil District.  
Franklin County Property Map No. 63, Parcel 49.00. Location – Lynchburg Road. Size –  
approximately 7.6 +/- acres. Applicant – Zaccari Recker, Agent for Shirley Cole, Property Owner.

**STAFF REPORT**

Date: October 26, 2021  
To: Franklin County Regional Planning Commission  
From: Staff

**General Information**

Applicant: Zaccari Recker.  
Status of Applicant: Agent for Shirley Cole, Property Owner.  
Requested Action: Rezoning from R-2, General Residential to C, Commercial.  
Purpose: To allow the establishment of a marine dealership, repair and storage facility and/or any other Use Permitted in a C, Commercial zoned district.  
Existing Zoning: R-2, General Residential.  
Location: 2nd Civil District; Parcel 49.00, Franklin County, TN Property Map No. 63, located on Lynchburg Road (TN Highway 50).  
Size: Approximately 7.6 +/- Acres.  
Existing Land Use: Wooded.  
Surrounding Land Use/Zoning:  
North – TVA Lands, Tims Ford Lake/Unzoned.  
South – Cemetery, Agricultural/R-2, General Residential.  
East – Religious, Commercial/R-2, General Residential and C, Commercial.  
West – Educational, Residential/R-2, General Residential.

Applicable Regulations: Franklin County Zoning Resolution - Article VI, Section 2 (Page 38); Article VIII, Section 1 (Page 62); and Article XV (Page 117).

**Specific Information**

Previous Action: The subject parcel was zoned R-2, General Residential with the Adoption of Zoning in 1974.  
Access: The subject parcel fronts Lynchburg Road for approximately 394' of which there is an existing turning lane for approximately 225'. Lynchburg Road is a TN State highway with a varying R-O-W and an asphalt surface. A TDOT Highway Entrance Permit for a commercial activity would be required during the Plot Plan Review process.  
Utilities: A Six (6) inch water line runs along the north side of Lynchburg Road. Potable water is provided by Winchester Utilities. Power is available to the site and is provided by the Duck River Electric Membership Corporation. Sanitary waste disposal is assumed to be by utilizing a septic tank system.

**Fire Protection:** Fire protection service is provided by the Broadview Volunteer Fire Department. There are two fire hydrants located within 294' west of the subject property.

**Other Public Services:** Police protection is provided by the Franklin County Sheriff's Department.

**Drainage/Flood:** Drainage is generalized to the north. There are no apparent low-lying or ponding areas on the site, according to the USGS Quad Map. The site is not in an identified FEMA flood hazard area per Map No. 47051C0140E .

**Site Characteristics:** The parcel is characterized as a wooded, sloping lot.

**Area Characteristics:** The immediate area is characterized by religious, educational, and commercial activities with residential activities along the roadway. The general area is dominated by the recreational activities of Tims Ford Lake and the residential activities of lakefront/lake access living.

**Planning Jurisdiction:** The site is located within the Franklin County Regional Planning Commission's jurisdiction.

**Site Visit:** 10-19-21

### **Analysis**

Staff recommends approval of the requested rezoning of the subject property from R-2, General Residential to C, Commercial.

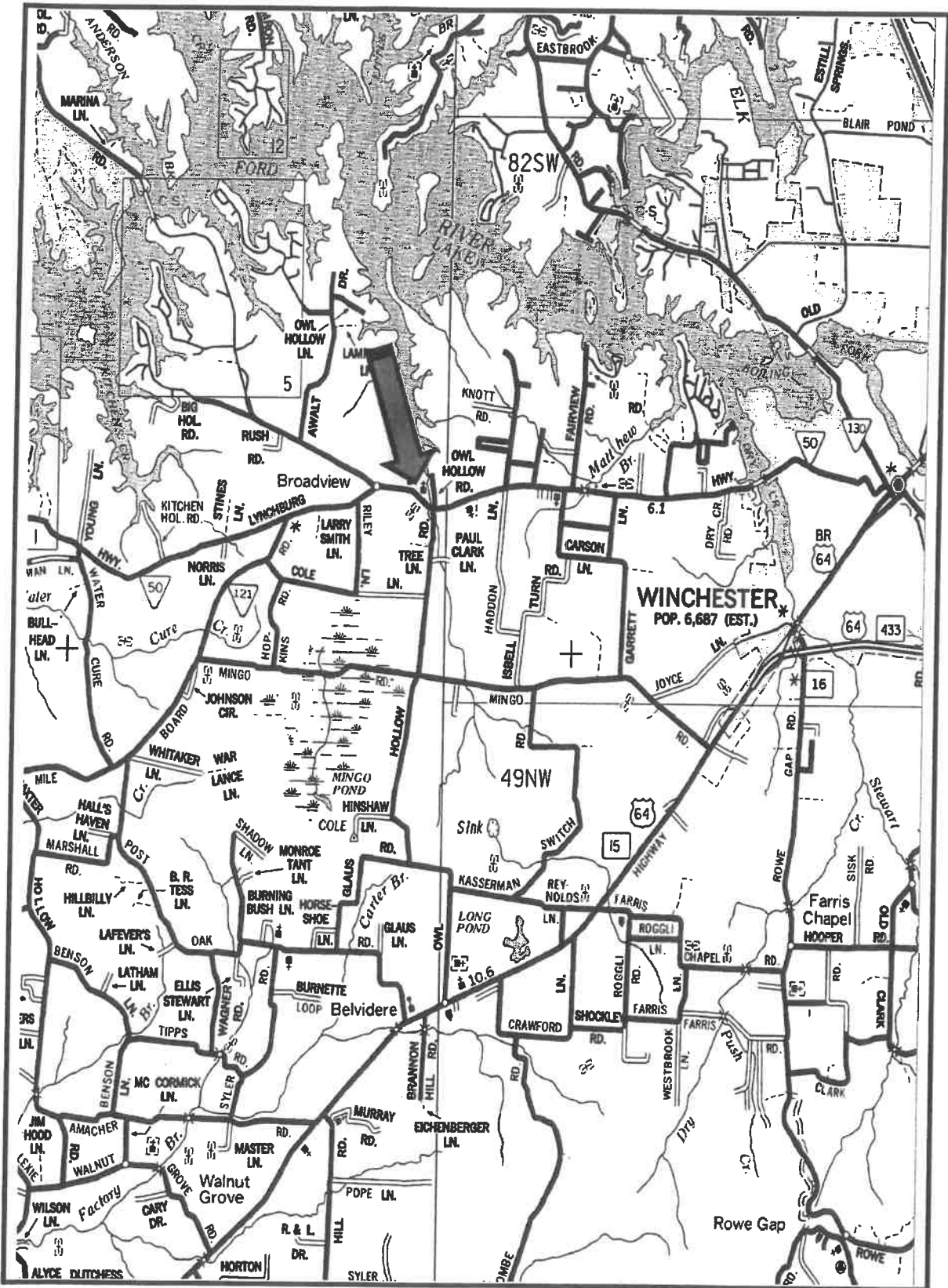
1. The proposal is generally in compliance with the intent of the C, Commercial zoning district provisions of the Franklin County Zoning Resolution.
2. There is existing C, Commercial zoned property located 250' southeast of the subject property and several commercial zoned properties within 2000' to the west, along Lynchburg Road.

### **Attachments**

1. General Location Map.
2. GIS View.

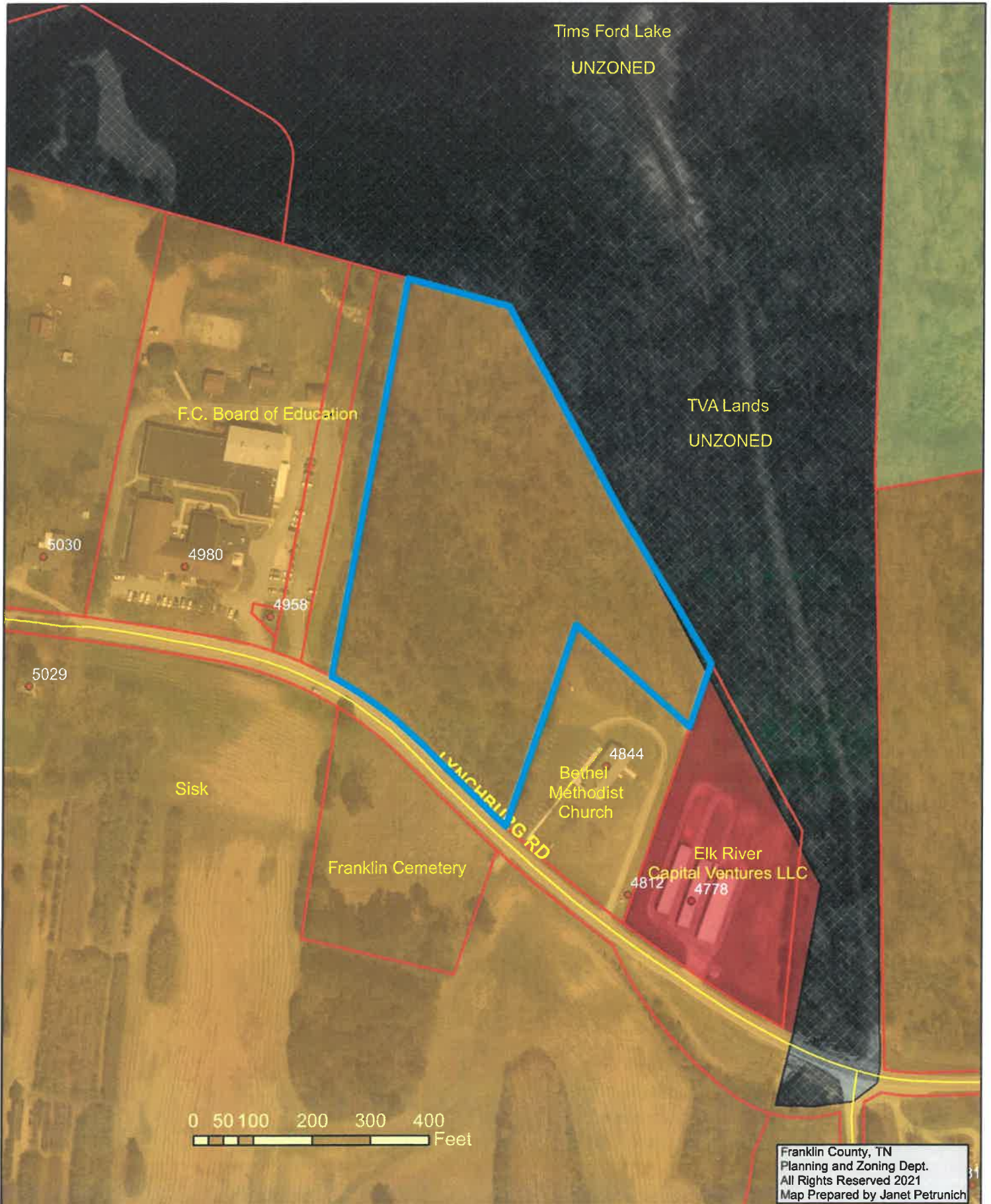
JP/CB

General Map – Zaccri Recker  
Planning Commission – 10/26/21



**GIS View - Zaccri Recker for Shirley Cole**  
**Map 63, Parcel 49.00**  
**Planning Commission - 10/26/2021**

- Zoning:  
● C, Commercial  
● R-1, Single Family Residential  
● R-2, General Residential



Franklin County, TN  
Planning and Zoning Dept.  
All Rights Reserved 2021  
Map Prepared by Janet Petrunich

# Franklin County Planning & Zoning Department

## Memo

November 15, 2021

To: Franklin County Board of Commissioners

From: Janet Petrunich, Director/Building Commissioner



Re: Rezoning for Matthew Elnicki

### THE FRANKLIN COUNTY REGIONAL PLANNING COMMISSION RECOMMENDS APPROVAL OF THE FOLLOWING ITEM:

Item three (3.) shown on the Notice of Public Hearing:

Rezoning from A, Agricultural to I, Industrial. 7<sup>th</sup> Civil District. Franklin County Property Map No. 14, Parcel 12.00 (Part). Location – Blackburn Lane. Size – approximately 1.00 +/- acres. Applicant, Matthew Elnicki.



## STAFF REPORT

Date: October 26, 2021  
To: Franklin County Regional Planning Commission  
From: Staff

### General Information

Applicant: Matthew Elnicki.  
Status of Applicant: Property Owner.  
Requested Action: Rezoning a portion of the parcel from A, Agricultural to I, Industrial.  
Purpose: To allow the establishment of a welding/fabrication shop and/or any other Use Permitted in an I, Industrial zoned district.  
Existing Zoning: A, Agricultural.  
Location: 7th Civil District; Parcel 12.00 (Part), Franklin County, TN Property Map No. 14, located at 1198 Blackburn Lane.  
Size: A portion (1.00+/- acres), of a 6.96 +/- acre parcel.  
Existing Land Use: Residential and open.  
Surrounding Land Use/Zoning:  
North – Residential/A, Agricultural.  
South – Residential, Agricultural/A, Agricultural.  
East – Wooded, Agricultural/A, Agricultural.  
West – Residential/A, Agricultural.

Applicable Regulations: Franklin County Zoning Resolution - Article X, Section 3 (Page 80); Article IX, Section 1 (Page 67); and Article XV (Page 117).

### Specific Information

Previous Actions: The parcel was zoned A, Agricultural with the Adoption of Zoning in 1974.  
Access: The subject portion (1.00+/- acres) of the parcel fronts Blackburn Lane for approximately 259'. Blackburn Lane is a county road with a 40' R-O-W and an asphalt surface.  
Utilities: A six (6) inch water line runs along the south side of Blackburn Lane. Potable water is provided by Center Grove Utilities. Power is provided by the Duck River Electric Membership Corporation. Sanitary waste disposal is assumed to be by individual septic tank systems. Solid waste disposal is by utilizing the county convenience center.



- Fire Protection:** Fire protection service is provided by the North Franklin County Volunteer Fire Department. There is a fire hydrant located approximately 764' to the west of the portion of the subject parcel, on the south side of Blackburn Lane.
- Other Public Services:** Police protection is provided by the Franklin County Sheriff's Department.
- Drainage/Flood:** Drainage is generalized to the northeast. There are no apparent low-lying or ponding areas on the site, according to the USGS Quad Map. The site is not in an identified FEMA flood hazard area per Map No. 47051C0040E and Map No. 47051C0030E.
- Area Characteristics:** The immediate and general areas are characterized by agricultural activities with residential activities scattered along the roadways.
- Planning Jurisdiction:** The site is located within the Franklin County Regional Planning Commission's jurisdiction.
- Site Visit:** 10-19-21

### **Analysis**

Staff recommends the rezoning of the subject portion (1.00 +/- acres) of the parcel from A, Agricultural to I, Industrial as requested.

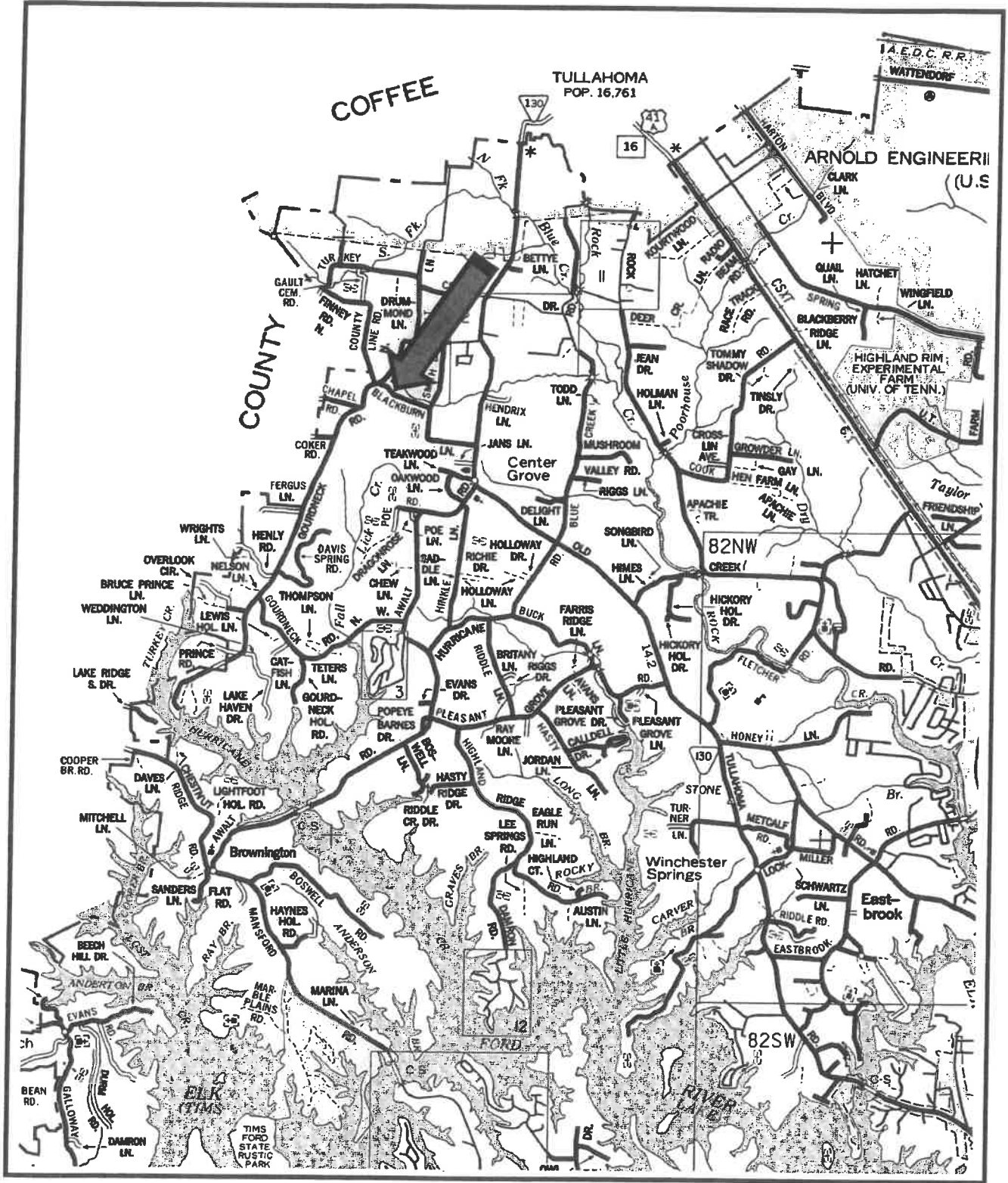
1. The proposal is generally in compliance with the intent of the I, Industrial zoning district provisions of the Franklin County Zoning Resolution.

### **Attachments**

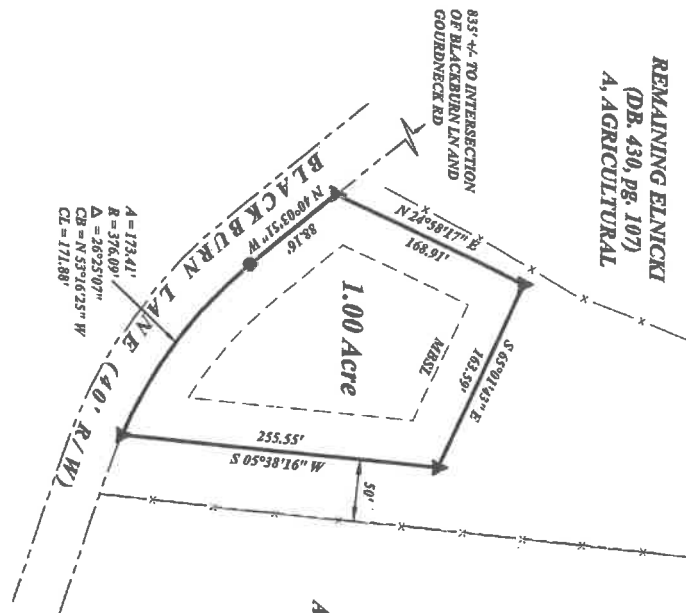
1. General Location Map.
2. Survey.
3. GIS View.

JP/CB

General Map – Matthew Elnicki  
Planning Commission – 10/26/2021



REMAINING ELNICKI  
(DB. 430, PG. 107)  
A, AGRICULTURAL



A = 173.41'  
R = 376.09'  
Δ = 26° 25' 07\"/>  
CB = N 53° 16' 35\" W  
CL = 171.88'


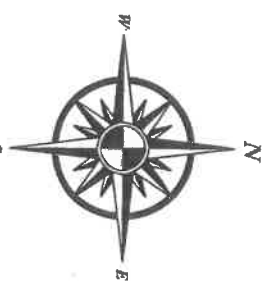
TATUM  
(DB. 380, PG. 392)  
A, AGRICULTURAL

I, A REGISTERED LAND SURVEYOR IN THE STATE OF TENNESSEE, CERTIFY: (1) THAT TO THE BEST OF MY KNOWLEDGE, THIS IS A TRUE AND ACCURATE SURVEY; (2) THAT IT MEETS OR EXCEEDS THE CURRENT MINIMUM STANDARDS AND APPLICATIONS OF A CATEGORY IV REMOTE SENSING SURVEY AS SET FORTH BY RULE T.C.A. 0620-03-07C (5); (3) HORIZONTAL DATUM IS NAD 1983, WHICH WAS DERIVED USING GPS NETWORK RTK OBSERVATION TAKEN BY A DUAL FREQUENCY TOPCON Hiper SYSTEM, WITH A PUBLISHED RELATIVE POSITIONAL ACCURACY OF 10mm + 1ppm HORIZONTAL AND 15mm + 1ppm VERTICAL; (4) THAT THE UNADJUSTED RATIO OF PRECISION OF THE DATA SHOWN HEREON IS AT LEAST 1 / 10000; AND (5) THAT IT MEETS THE REQUIREMENTS OF THE STANDARDS OF PRACTICE FOR LAND SURVEYING IN TENNESSEE.



REGISTERED  
LAND SURVEYOR

DATE 12/21/11



- NOTES:
- (1) THE PURPOSE OF THIS PLAN IS TO SHOW THE AREA OF THE LANDS OF ELNICKI (DB. 430, PG. 107, NOFCMA) THAT IS INTENDED TO BE REZONED AS I, INDUSTRIAL.
  - (2) THE MINIMUM BUILDING SETBACKS FOR ZONE I, INDUSTRIAL ARE AS FOLLOWS: FRONT = 35', SIDE = 35', REAR = 35'.
  - (3) THE PROPERTY SHOWN HEREON IS SUBJECT TO ALL EASEMENTS, RESTRICTIONS, COVENANTS, AND / OR ANYTHING THAT A TITLE SEARCH MAY REVEAL.

**NORTHCUTT & ASSOCIATES**  
LAND SURVEYING, INC.  
409 WOODBURY HIGHWAY  
MANCHESTER, TN 37355  
PHONE # (931) 728-9300  
northcuttandassociates@gmail.com

**ELNICKI, BLACKBURN LANE**  
REZONING PLAN

PREPARED FOR:	JEFF & MAIT ELNICKI	CITY/DISTRICT/COUNTY:	THE FRANKLIN CO.	TAX MAP/PARCEL:	MAP = 014 PARCEL = 012.00
OWNER / DEVELOPER:	ELNICKI, MATTHEW PAUL 1111 BLACKBURN LN TULLAHOMA, TN 37388	DEED REFERENCE:	DR. 430, PG. 107 NOFCMA	JOB # / DATE:	21C-375 08-25-2011

▲ ..... 1/2" CAPPED REBAR SET  
● ..... COMPUTED POINT  
- - - - - FENCE LINE

**GIS View - Matthew Elnicki**  
**Map 14, Parcel 12.00 (Part)**  
**Planning Commission - 10/26/2021**

**Zoning:**  
All properties shown are zoned A, Agricultural.



**The Franklin County Regional Planning Commission – October 26, 2021.**

The Franklin County Regional Planning Commission met in a regular session on October 26, 2021 at 6:00 PM in the Franklin County Courthouse.

The members present were Chairman Dave Van Buskirk, Vice Secretary David James, Luke McCurry, Helen Tinnerman, Steve Dixon, Michael Rudder, Jeremy Price, Greg Houston and Secretary Lydia Curtis Johnson. Also present was Planning and Zoning Director/Building Commissioner Janet Petrunich. A Visitors' List is attached.

The minutes for the September 28, 2021 meeting were approved as written by Dave Van Buskirk.

Dave Van Buskirk addressed the audience, describing the procedures and protocol of the meeting.

Janet Petrunich introduced Case No. 23-21; Rezoning from R-2, General Residential to C, Commercial; Applicant: Zaccri Recker, Agent for Shirley Cole, Property Owner. Location – 2<sup>nd</sup> Civil District; Parcel 49.00, Franklin County, TN Property Map No. 63, located on Lynchburg Road. Petrunich read the Staff Report. There were no returned adjoining property owner notices. Dave Van Buskirk polled the board members for questions or comments. Michael Rudder asked where the other commercial properties in the area were located. Petrunich offered that the GIS attachment to the Staff Report had those shown, and also provided a larger GIS map showing commercial zoned property in the general area. Van Buskirk asked if the applicant had any questions or comments. Zaccri Recker gave an explanation as to why he was seeking to relocate his business to this location. Van Buskirk called for a motion. Michael Rudder made a motion to recommend rezoning from R-2, General Residential to C, Commercial as requested based upon the information provided in the Staff Report and Staff Recommendations. David James seconded the motion. All aye.

Janet Petrunich introduced Case No. 24-21; Final Subdivision Plat Review; Applicant: Andy Best, Agent for Joe Denby, Property Owner. Location – 15<sup>th</sup> Civil District; Parcel 59.01 (Part), Franklin County, TN Property Map No. 23, located on Buck Lane. Petrunich read the Staff Report. There were no returned adjoining property owner notices. Dave Van Buskirk asked if the setbacks for lots 9, 10 and 11 were intentionally left off of the plat. Petrunich offered that the setbacks on the plat were shown to meet the Environmentalist's restrictions for septic on those lots, and that the setbacks shown needed to be revised to reflect the minimum setback requirements as per the Franklin County Zoning Resolution; that the restrictions set forth by the Environmentalist for septic approval/conditions were listed elsewhere on the plat. Van Buskirk polled the board for questions or comments. Luke McCurry asked if the road that was put in was to be adopted by Franklin County from Buck Lane to the cul-de-sac



or if it was intended to go further. Andy Best stated the road was to be terminated at the cul-de-sac and that the property owner was to maintain the driveway past the cul-de-sac. McCurry asked if the striping had been completed on the road. Best stated that it had not been completed that the owner was going to stripe the road after the final layer of asphalt had been added. David James asked if the pond on Lot 1 was filled in where the water in that area would flow. Best stated that there is a gully on the west side of Lot 1 that would drain the water to the south/southwest. Van Buskirk called for a motion. Lydia Curtis Johnson made a motion to approve the Final Subdivision Plat for Cedarwood Cove Subdivision based upon the Staff Report and Staff Recommendations subject to the following conditions:

1. Create a division of property for the existing dwelling on the remaining acreage with access that ensures minimum setback requirements are met.
2. Add the wording "and Detention Basin" to the existing wording "Drainage Easement" on Lot 11.
3. Remove or note the correct R-1 minimum side and rear setback requirements for accessory structures.
4. Show the Franklin County Zoning Minimum Setback Requirements on Lots 9, 10, and 11 for the R-1, Single Family zoned district.
5. Certificate of Approval for Subsurface Sewage Disposal be signed.
6. Certificate of Approval of Water Systems be signed.
7. Certificate of Roads be signed.
8. Certificate of Ownership and Dedication be signed.
9. Certificate of Approval for Subdivisions and Road Name(s) be signed.

Greg Houston seconded the motion. All aye.

Janet Petrunich introduced Case No. 25-21; Final Subdivision Plat Review; Applicant: Tom Ore, Agent for Fanning Bend Inc., Property Owner. Location – 2<sup>nd</sup> Civil District; Parcel 28.01 (Part), Franklin County, TN Property Map No. 53, located on Awalt Drive. Petrunich read the Staff Report. There were no returned adjoining property owner notices. Dave Van Buskirk polled the board members for questions or comments. Luke McCurry stated that the surety bond had been sent to the Franklin County Highway Department and that he was going to take it to County Attorney Ben Lynch for review. Van Buskirk asked if there were any questions or comments from the audience. Scott St. John offered that they were planning further development in the subdivision in the future. Van Buskirk called for a motion. Michael Rudder made a motion to approve the Final Subdivision Plat for Fanning Bend Subdivision Phase V based upon the information in the Staff Report and discussions subject to the following conditions:

1. Note the total acreage within Phase V of the subdivision.
2. Show or note all proposed public utility/drainage easements for all lots and common areas.
3. Show lines, names and widths of all roads. (Awalt Drive)

4. Certificate of Approval of Sewer System be signed with the appropriate surety being posted.
5. Certificate of Approval of Water Systems be signed with the appropriate surety being posted.
6. Certificate of Roads be signed with the appropriate surety being posted.
7. Certificate of Ownership and Dedication be signed.
8. Certificate of Approval for Subdivisions and Road Name(s) be signed.

David James seconded the motion. All aye.

Janet Petrunich introduced Case No. 26-21; Rezoning from A, Agricultural to I, Industrial; Applicant: Matthew Elnicki, Property Owner. Location – 7<sup>th</sup> Civil District; Parcel 12.00 (Part), Franklin County, TN Property Map No. 14, located at 1198 Blackburn Lane. Petrunich read the Staff Report and the returned adjoining property owner notices. Dave Van Buskirk polled the board for questions or comments. Steve Dixon asked if there was a required minimum distance to a fire hydrant for the proposed industrial use. Van Buskirk offered that there was no required minimum distance. Michael Rudder asked if there was any other industrial zoned property within the area. Petrunich offered that there was no industrial zoned property within the immediate area. Van Buskirk asked if the audience had any questions or comments. Steve Rinck read a statement written by David Rinck requesting that the rezoning not be approved. Cherry Hill stated that there were drainage issues in the area that a large industrial building might make worse. Matthew Elnicki stated that the use of the property would be more personal use with light metal fabrication to make dumpsters. Van Buskirk called for a motion. Steve Dixon made a motion to recommend rezoning from A, Agricultural to I, Industrial as requested based upon the Staff Report and Staff Recommendations. Lydia Curtis Johnson seconded the motion. All aye.

Janet Petrunich introduced a Discussion/Workshop Only to the board regarding wording for a possible amendment to the Franklin County Zoning Resolution presented by Cypress Creek Renewables to allow Solar Farms in Franklin County as a Use Permitted on Appeal in an A, Agricultural zoned district. Dave Van Buskirk offered that there would be no vote to approve or disapprove any amendment at this meeting as it was a discussion to better understand the proposed use of Solar Farms in Franklin County. Ben Manuel with Cypress Creek Renewables offered that the wording that was presented to the board was only a starting point for a proposed amendment to the Franklin County Zoning Resolution. Van Buskirk led a discussion on the workings of a solar farm. A discussion was held regarding the process of decommissioning of the site at the end of the sites life cycle and possible costs of decommissioning. Petrunich offered that a surety for 150% of the estimated cost of decommissioning should be considered for inflation purposes. Helen Tinnerman asked if there would be any maximum acreage caps to a proposed site. Manuel stated that they were not proposing an acreage maximum cap. A discussion was held regarding where the power would be

distributed and which entities would be buying the power from the sites; setbacks in relation to nearby houses; and approximate numbers of proposed sites. There was a brief discussion regarding the need to rezone properties to possible C, Commercial or I, Industrial zoning. Steve Dixon offered that some thought should be given to emergency management, providing training to local first responders in the event of fire or catastrophic event to the site. Petrunich agreed with Dixon, and offered that upgrades and maintenance of the roadways utilized for access to the site should be addressed, along with abandonment (time lapse of use), and maximum acreage caps for such use.

There were no proposed amendments to the Franklin County Zoning Resolution or the Franklin County Subdivision Regulations.

There was no Old Business.

The meeting adjourned at 7:40 PM by Chairman Dave Van Buskirk.

MINUTES REVIEWED AND APPROVED  
\_\_\_\_\_ DATE

Respectfully submitted,

\_\_\_\_\_  
Dave Van Buskirk, Chairman  
Jeremy Price, Vice Chairman

\_\_\_\_\_  
Lydia Curtis Johnson, Secretary  
David James, Vice Secretary

Draft Only / Unapproved



**REGULAR SESSION  
October 18, 2021**

- 1) BE IT REMEMBERED** that the Board of Franklin County Commissioners met in Regular Session at the Franklin County Courthouse in Winchester, Tennessee, on July 19, 2021. Chairman David Alexander presided and called the meeting to order at 7:00 pm. Sheriff Tim Fuller led everyone in pledging allegiance to the flag. Commissioner Johnny Hughes gave the invocation. County Clerk Phillip Custer and Deputy Clerk/Commission Secretary Tammy Durm recorded the minutes.

**ROLL CALL:**

**Johnny R. Hughes  
Helen Stapleton  
Barbara Finney  
Michelle Earle  
David Eldridge Jr.  
Angie P Fuller  
Glenn T Summers  
David Kelly  
Gene F. Snead Jr  
Lydia Curtis Johnson  
Carolyn Wiseman  
Scottie L. Riddle  
Dale Schultz  
Greg King  
Eddie Clark**

**PRESENT (15)**

**ABSENT (1)**

**A QUORUM WAS DECLARED**

**2) PUBLIC HEARING:**

**Planning & Zoning Department**

- 1) Rezoning a portion from C, commercial to R-2, General Residential . 3<sup>rd</sup> Civil District. Franklin County property Map no.113, Parcel 22.00 (part). Location – David Crockett Parkway West –approximately 0.65+/- acres

**MOTION BY FULLER TO APPROVE THE REZONING, SECOND BY FINNEY  
APPROVED  
ALL AYES BY VOICE VOTE 15/1**

**3) APPROVAL OF MINUTES:**

- a) Regular Called Session – October 18, 2021                      Book 38, 521-638  
**MOTION BY KING TO APPROVE THE MINUTES, SECOND BY RIDDLE , ALL AYES,  
APPROVED BY VOICE VOTE 15/1**

**4) REPORT OF THE FINANCE DIRECTOR:**

- a) Finance Director Report – Revenues & Expenditures (Receive & File)  
**MOTION BY KING TO RECEIVE AND FILE THE REPORT OF THE FINANCE  
DIRECTOR, SECOND BY WISEMAN, ALL AYES, APPROVED BY VOICE VOTE 15/1**
- b) Capital Projects Funds – (receive & file )  
**MOTION BY RIDDLE TO RECEIVE AND FILE THE CAPITAL FUNDS PROJECT,  
SECOND BY CLARK; ALL AYES, APPROVED BY VOICE VOTE 15/1**

**5) RECOMMENDATIONS/COMMUNICATIONS:**

- a) Director of Schools- Stanley Bean No updates  
b) Jerry Mansfield / Sewanee Airport

**6) COMMITTEE/DEPARTMENT REPORTS: (20,49)**

**CHAIRMAN ALEXANDER MADE A REQUEST TO COMBINE ALL COMMITTEE/  
DEPARTMENT REPORTS TOGETHER AND VOTE ON. MOTION BY FINNEY TO  
COMBINE REPORTS A-M, SECOND BY SNEAD; APPROVED BY ALL AYES BY  
VOTE 15/1**

- a) Trustee's Interest Earned analysis & Comparison (Receive and File)  
b) Local Option Sales Tax Analysis & Comparison (Receive and file)  
c) Finance Committee Minutes – (Receive & file)  
d) Legislative Committee Minutes – (Receive & file)  
e) Departments Quarterly / Annual Reports ( Receive & File )  
f) Franklin County Office Planning & Zoning Department (Receive & File )  
g) Veterans Service office (Receive & File )  
h) Chancery Court (Receive & File )  
i) Circuit , Session, and Juvenile Court (Receive & File )  
j) Franklin County clerk (Receive & File )  
k) Franklin County Register of Deeds (Receive & File )  
l) Middle Tennessee Rural Re-entry (Receive & File )

m) Franklin County sheriff's Department (Receive & File )

**7) OLD BUSINESS:**

- a) Resolution 9n-0921 A Resolution Amending the County General fund budget of Franklin County, Tennessee for the Fiscal year ending June 30,2021
- b) Resolution 9o-0921 A Resolution authoring submission of an application for a state of Tennessee airport Maintenance grant for Fiscal year 2021-2022 from the Tennessee Department of transportation and Authorizing the Acceptance of said Grant

**MOTION BY RIDDLE AND SECOND BY FINNEY TO PUT TOGETHER RESOLUTIONS 9n AND 9o, MOTION WAS MADE TO LEAVE ON THE TABLE BY ETHRIDGE SECOND BY SNEAD; APPROVED BY ROLL CALL VOTE 3 AYES AND 12 NAYS.**

**DAVID ELDRIDGE JR. –NAY**

**ANGIE P. FULLER –NAY**

**GLENN T. SUMMERS –NAY**

**DAVID KELLEY –NAY**

**GENE F. SNEAD JR –NAY**

**LYDIA CURTIS JOHNSON –NAY**

**CAROLYN WISEMAN –NAY**

**SCOTTIE L. RIDDLE –NAY**

**DALE SCHULTZ –AYES**

**GREG KING –NAY**

**EDDIE CLARK –NAY**

**JOHNNY R. HUGHES –NAY**

**HELEN STAPLETON –AYES**

**BARBARA FINNEY –AYES**

**MICHELLE EARLE –NAY**

**8) NEW BUSINESS/RESOLUTIONS:**

- a) Resolution 10a-1021 To Urge Tennessee's Elected Leaders to Oppose the Federally Proposed Vaccine Mandate

**MOTION BY KING APPROVE RESOLUTION 7a-0721, SECOND BY RIDDLE ; APPROVED ALL AYES BY VOICE VOTE 15/1 ROLL CALL VOTE (15) ALL AYES**

- b) Resolution 10b-1021 Site Development Grant Pre-Application Notification  
**MOTION BY CLARK TO APPROVE RESOLUTION 10b-1021, SECOND BY RIDDLE;  
APPROVED BY ROLL CALL VOTE (15) ALL AYES**
  
- c) Resolution 10c-1021 A Resolution amending the General & Library Fund Budgets of Franklin County Tennessee for the fiscal year ending June 30, 2021  
**MOTION BY FINNEY TO AUTHORIZE RESOLUTION 10c-1021, SECOND BY SCHULTZ;  
APPROVED ALL AYES BY VOICE VOTE 15/0 , ROLL CALL VOTE (15) All AYES**
  
- d) Resolution 10d-1021 A Resolution amending the Franklin co Board of Education General Purpose School budget of Franklin County , Tennessee for the fiscal year ending June 30,2022  
**MOTION BY FULLER APPROVE RESOLUTION 10d-1021, SECOND BY KING; APPROVED  
ALL AYES BY VOICE VOTE 15/1 ROLL CALL VOTE (15) ALL AYES**
  
- e) Resolution 10e-1021 A Resolution amending the Franklin co Board of Education General Purpose School budget of Franklin County , Tennessee for the fiscal year ending June 30,2022  
**MOTION BY FINNEY TO APPROVE RESOLUTION 10e-1021, SECOND BY WISEMAN;  
APPROVED ALL AYES BY VOICE VOTE 15/1 ROLL CALL VOTE (15) ALL AYES**
  
- f) Franklin County Courthouse Plaster Repair Project  
**MOTION BY FINNEY APPROVE RESOLUTION 10F-1021, SECOND BY JOHNSON;  
APPROVED ALL AYES BY VOICE VOTE 15/1 ROLL CALL VOTE (15) ALL AYES**
  
- 9) ELECTIONS/APPOINTMENTS:
  - a) Reappointment to Beer Board  
**MOTION BY RIDDLE TO APPROVE BEER BOARD, SECOND BY KING; APPROVED ALL  
AYES BY ROLL CALL VOTE (15) ALL AYES**
  
  - b) Approval of (5) Applications for Notary Public  
**MOTION BY KING TO APPROVE NOTARIES, SECOND BY SCHULTZ; APPROVED ALL  
AYES BY ROLL CALL VOTE (15) ALL AYES**

## **DETAIL ATTACHMENTS TO COMMISSION MINUTES**

**ON FOLLOWING PAGES**

**OTHER COMMENTS: NONE**

**MOTION BY FULLER TO ADJOURN AT 7:40 PM , SECOND BY KING ,  
ALL AYERS; APPROVED BY VOICE VOTE 15/1**

Benediction was given by Commissioner David Alexander

**October 18, 2021 REGULAR SESSION**

**DATE APPROVED BY COMMISSION: \_\_\_\_\_ MB \_\_\_\_\_ PAGE \_\_\_\_\_**

\_\_\_\_\_  
**CHAIR OF COUNTY COMMISSION**

\_\_\_\_\_  
**COUNTY CLERK**

FUND CATEGORY	APPROP FY 21/22	AMENDED FY 21/22	COLLECTED SEPT	COLLECTED YR TO DATE	BALANCE TO COLLECT	PERCENT REALIZED
<b>GENERAL FUND (101)</b>						
Local Taxes (40000)	\$ 13,307,784	\$ -	\$ 131,466	\$ 228,704	\$ 13,079,080	1.72%
Licenses & Permits (41000)	125,550	-	6,718	22,953	102,597	18.28%
Fines, Forfeitures & Penalties (42000)	209,570	-	14,088	28,492	181,078	13.60%
Charges for Current Services (43000)	429,095	-	39,450	72,909	356,186	16.99%
Other Local Revenue (44000)	129,070	-	3,147	10,595	118,475	8.21%
Fees from Officials (45000)	2,168,200	-	140,538	298,200	1,870,000	13.75%
State of Tennessee (46000)	2,593,595	8,342	111,448	597,068	2,004,869	22.95%
Federal Government (47000)	1,192,004	186,437	28,509	4,128,830	(2,750,389)	299.53%
Other Governments & Citizens (48000)	219,000	-	100	600	218,400	0.27%
Other Sources (49000)	10,606	-	-	-	10,606	0.00%
<b>Total County General</b>	<b>\$ 20,384,474</b>	<b>\$ 194,779</b>	<b>\$ 475,465</b>	<b>\$ 5,388,350</b>	<b>\$ 15,190,903</b>	<b>26.18%</b>
<b>COURTHOUSE/JAIL MAINT. (112)</b>						
Local Taxes (40000)	\$ 160,000	\$ -	\$ 13,997	\$ 25,888	\$ 134,112	16.18%
<b>Total Courthouse/Jail Maintenance</b>	<b>\$ 160,000</b>	<b>\$ -</b>	<b>\$ 13,997</b>	<b>\$ 25,888</b>	<b>\$ 134,112</b>	<b>16.18%</b>
<b>LIBRARY (115)</b>						
Local Taxes (40000)	\$ 415,015	\$ -	\$ 2,763	4,461	\$ 410,554	1.07%
Licenses & Permits (41000)	2,040	-	-	516	1,524	25.28%
Charges for Current Services (43000)	10,000	-	684	1,867	8,133	18.67%
Other Local Revenue (44000)	1,500	-	125	398	1,102	26.56%
Federal Government (47000)	1,600	-	-	-	1,600	0.00%
Other Governments & Citizens (48000)	29,750	-	2,509	7,728	22,022	25.98%
<b>Total Library</b>	<b>\$ 459,905</b>	<b>\$ -</b>	<b>\$ 6,079</b>	<b>\$ 14,969</b>	<b>\$ 444,935</b>	<b>3.25%</b>
<b>SOLID WASTE (116)</b>						
Local Taxes (40000)	\$ 1,829,982	\$ -	\$ 7,167	\$ 12,196	\$ 1,817,785	0.67%
Licenses & Permits (41000)	14,000	-	-	3,308	10,692	23.63%
Charges for Current Services (43000)	134,000	-	10,120	43,065	90,935	32.14%
Other Local Revenue (44000)	191,500	-	12,284	59,112	132,388	30.87%
State of Tennessee (46000)	23,000	-	-	7,427	15,573	32.29%
<b>Total Solid Waste</b>	<b>\$ 2,192,482</b>	<b>\$ -</b>	<b>\$ 29,570</b>	<b>\$ 125,108</b>	<b>\$ 2,067,374</b>	<b>5.71%</b>
<b>Local Purpose (Rural Fire 120)</b>						
Local Taxes (40000)	\$ 751,148	\$ -	\$ 64,942	\$ 134,832	\$ 616,316	17.95%
Licenses & Permits (41000)	24,119	-	2,860	21,004	3,115	87.09%
Other Sources (49000)	-	-	3,650	3,650	(3,650)	
<b>Total Local Purpose</b>	<b>\$ 775,267</b>	<b>\$ -</b>	<b>\$ 71,452</b>	<b>\$ 159,486</b>	<b>\$ 615,781</b>	<b>20.57%</b>
<b>Drug Control Fund (122)</b>						
Fines, Forfeitures & Penalties (42000)	\$ 26,175	\$ -	\$ 694	\$ 5,532	\$ 20,643	21.14%
Other General Service Charges (43000)	2,500	-	-	-	2,500	0.00%
Other Local Revenue (44000)	8,600	-	-	-	8,600	0.00%
Federal Revenue (47000)	7,500	-	-	-	7,500	0.00%
Other Governments & Citizens (48000)	500	-	-	-	500	0.00%
Other Sources (Non-Revenue) (49000)	-	-	-	-	-	
<b>Total Drug Control</b>	<b>\$ 45,275</b>	<b>\$ -</b>	<b>\$ 694</b>	<b>\$ 5,532</b>	<b>\$ 39,743</b>	<b>12.22%</b>
<b>HIGHWAY (131)</b>						
Local Taxes (40000)	\$ 741,188	\$ -	\$ 4,563	\$ 7,370	\$ 733,818	0.99%
Licenses & Permits (41000)	3,540	-	-	856	2,684	24.17%
Charges for Current Services (43000)	15,080	-	-	-	15,080	0.00%
Other Local Revenue (44000)	16,380	-	24	157	16,223	0.96%
State of Tennessee (46000)	2,629,622	-	245,513	502,876	2,126,746	19.12%
Other Sources (49000)	-	-	-	-	-	
<b>Total Highway</b>	<b>\$ 3,405,810</b>	<b>\$ -</b>	<b>\$ 250,099</b>	<b>\$ 511,258</b>	<b>\$ 2,894,552</b>	<b>15.01%</b>

FUND CATEGORY	APPROP FY 21/22	AMENDED FY 21/22	COLLECTED SEPT	COLLECTED YR TO DATE	BALANCE TO COLLECT	PERCENT REALIZED
<b>School General Fund (141)</b>						
Local Taxes (40000)	\$ 17,329,264	\$ -	\$ 656,015	\$ 1,310,829	\$ 16,018,436	7.56%
Licenses & Permits (41000)	61,000	-	162	14,615	46,385	23.96%
Charges for Current Services (43000)	220,000	-	25,184	39,869	180,131	18.12%
Other Local Revenue (44000)	78,300	600	8,083	17,310	61,590	21.94%
State of Tennessee (46000)	28,855,548	165,621	2,753,213	5,504,768	23,516,401	18.97%
Federal Government (47000)	257,856	234,973	6,276	6,276	486,553	1.27%
Other Sources (49000)	-	-	-	383,314	(383,314)	
<b>Total School General Fund</b>	<b>\$ 46,801,968</b>	<b>\$ 401,194</b>	<b>\$ 3,448,933</b>	<b>\$ 7,276,982</b>	<b>\$ 39,926,180</b>	<b>15.42%</b>
<b>Federal Projects Fund (142)</b>						
Other Local Revenue (44000)	\$ -	\$ -	\$ -	\$ -	\$ -	
Federal Government (47000)	3,379,285	13,754,268	250,985	250,985	16,882,567	1.46%
Other Sources (49000)	-	1,000,000	-	1,000,000	-	100.00%
<b>Total School Federal Projects Fund</b>	<b>\$ 3,379,285</b>	<b>\$ 14,754,268</b>	<b>\$ 250,985</b>	<b>\$ 1,250,985</b>	<b>\$ 16,882,567</b>	<b>6.90%</b>
<b>Centralized Cafeteria Fund (143)</b>						
Charges for Current Services (43000)	\$ 235,000	\$ -	\$ 22,951	\$ 22,951	\$ 212,049	9.77%
Other Local Revenue (44000)	35,000	-	2,205	4,431	30,569	12.66%
State of Tennessee (46000)	30,309	-	-	-	30,309	0.00%
Federal Government (47000)	3,170,961	-	306,160	307,359	2,863,602	9.69%
<b>Total Centralized Cafeteria</b>	<b>\$ 3,471,270</b>	<b>\$ -</b>	<b>\$ 331,316</b>	<b>\$ 334,741</b>	<b>\$ 3,136,529</b>	<b>9.64%</b>
<b>General Debt Service (151)</b>						
Local Taxes (40000)	\$ 5,171,582	\$ -	\$ 154,778	\$ 310,475	\$ 4,861,108	6.00%
Licenses & Permits (41000)	13,500	-	-	3,482	10,018	25.79%
Other Local Revenue (44000)	280,000	-	16,593	34,102	245,898	12.18%
Other Sources (49000)	160,000	-	-	-	160,000	0.00%
<b>Total General Debt Service</b>	<b>\$ 5,625,082</b>	<b>\$ -</b>	<b>\$ 171,372</b>	<b>\$ 348,059</b>	<b>\$ 5,277,024</b>	<b>6.19%</b>
<b>School Capital Projects Fund (177)</b>						
Other Local Revenue (44000)	\$ -	\$ -	\$ 18	\$ 37	\$ (37)	
Other Sources (49000)	-	-	-	-	-	
<b>Total School Capital Projects</b>	<b>\$ -</b>	<b>\$ -</b>	<b>\$ 18</b>	<b>\$ 37</b>	<b>\$ (37)</b>	
<b>Capital Projects Fund (178)</b>						
Other Local Revenue (44000)	\$ -	\$ -	\$ -	\$ -	\$ -	
Other Sources (49000)	-	-	-	-	-	
<b>Total Capital Projects</b>	<b>\$ -</b>	<b>\$ -</b>	<b>\$ -</b>	<b>\$ -</b>	<b>\$ -</b>	

FUND CATEGORY	APPROP FY 21/22	AMENDED FY 21/22	EXPENDED SEPT	EXPENDED YR TO DATE	CURRENT ENCUMBER	UNENCUMB BALANCE	PERCENT REALIZED
<b>GENERAL FUND (101)</b>							
County Commission (51100)	\$ 343,253	\$ 11,046	\$ 15,820	\$ 35,391	\$ 42,221	\$ 276,686	9.99%
Beer Board (51220)	625	-	116	232	426	(33)	37.06%
County Mayor (51300)	201,091	-	15,907	46,797	2,829	151,465	23.27%
County Attorney (51400)	10,800	-	900	3,600	7,200	-	33.33%
Election Commission (51500)	259,972	-	15,346	54,670	23,594	181,708	21.03%
Register of Deeds (51600)	369,412	-	21,600	65,259	31,322	272,830	17.67%
Planning & Zoning (51720)	162,726	-	11,412	32,519	5,694	124,513	19.98%
County Buildings (51800)	1,272,709	-	97,410	236,990	130,026	905,693	18.62%
Other General Admin - IT (51900)	180,150	-	12,306	52,429	111,230	16,490	29.10%
Property Assessor (52300)	658,756	-	38,989	116,899	100,259	441,598	17.75%
County Trustee (52400)	347,680	-	21,318	82,246	11,827	253,607	23.66%
County Clerk (52500)	641,784	-	48,643	156,815	8,955	476,014	24.43%
Finance Dept. (52900)	741,119	-	46,749	157,224	15,422	568,472	21.21%
Circuit Court (53100)	1,036,707	-	86,435	256,090	19,265	761,352	24.70%
General Sessions (53300)	320,421	-	25,808	74,657	2,478	243,287	23.30%
Drug Court (53330)	102,557	-	8,175	23,699	-	78,858	23.11%
Chancery Court (53400)	243,313	-	18,540	65,180	12,442	165,691	26.79%
Juvenile Court (53500)	137,802	-	11,913	28,721	339	108,742	20.84%
Judicial Commissioners (53700)	171,591	-	12,164	31,725	450	139,416	18.49%
Other Admin of Justice (53900)	510,000	186,569	67,019	90,877	184,068	421,624	13.05%
Probation Service (53910)	159,758	-	12,180	31,645	2,500	125,613	19.81%
Sheriff's Dept. (54110)	4,236,346	6,483	318,746	880,302	210,137	3,152,389	20.75%
Admin. Of Sexual Offender (54160)	17,735	-	1,109	2,980	1,000	13,755	16.80%
Jail (54210)	3,301,639	-	268,864	565,254	555,708	2,180,677	17.12%
Reentry Program (54230) Grants	501,820	(5,140)	36,395	98,933	4,558	393,189	19.92%
Juvenile Service (54240)	42,500	-	509	1,304	32,840	8,357	3.07%
Civil Defense (54410)	167,713	-	13,495	38,701	10,813	118,198	23.08%
Rescue Squad (54420)	35,000	17,899	6,177	6,278	26,662	19,959	11.87%
Consolidated Communications(54490)	921,278	-	73,740	168,062	19,423	733,793	18.24%
County Coroner (54610)	57,500	-	57,175	59,500	246,850	(248,850)	103.48%
Other Public Safety (54710) Grants	33,979	(132)	5,772	10,089	18,145	5,613	29.81%
Other Public Safety (54900)	50,000	-	-	-	-	50,000	0.00%
Local Health Center (55110)	33,800	-	2,173	8,428	4,040	21,332	24.93%
Rabies & Animal Ctr. (55120)	258,449	-	13,496	67,099	41,608	149,742	25.96%
Other Local Health Serv (55190) Grant	193,159	-	6,815	18,377	1,949	172,833	9.51%
Appropriation to State (55390)	30,646	-	-	-	30,646	-	0.00%
General Welfare Assist.(55510)	17,775	-	-	-	17,775	-	0.00%
Litter Control (55731) (25%Grant)	101,792	-	7,028	18,509	3,735	79,548	18.18%
Other Waste Collections (55739) (100%)	44,033	-	3,826	10,172	300	33,561	23.10%
Other Public Health & Welfare (55900) Grant	-	-	-	-	-	-	-
Senior Citizens Assistance (56300)	37,500	-	11,671	12,036	23,964	1,500	32.09%
Parks & Fair Board (56700)	48,936	-	6,439	14,642	5,816	28,478	29.92%
Agriculture Extension Serv.(57100)	116,850	-	5,240	5,340	5,400	106,110	4.57%
Soil Conservation (57500)	92,011	-	4,125	9,650	-	82,361	10.49%
Industrial Development (58120)	534,924	-	2,615	8,032	4,522	522,371	1.50%
Other Econ & Comm. Dev. (58190)	506,355	-	-	-	151,330	355,025	0.00%
Airport (58220)	-	-	-	-	-	-	-
Veteran's Services (58300)	93,655	2,069	7,173	18,305	4,343	73,076	19.12%
Other Charges (58400)	1,004,925	-	4,734	492,043	2,256	510,625	48.96%
Capital Projects (91000)	255,954	300,613	1,380	1,480	300,852	254,234	0.27%
Hwy & Street Capital Proj (91200)	180,403	-	23,775	113,063	24,924	42,416	62.67%
<b>Total County General</b>	<b>\$ 20,788,901</b>	<b>\$ 519,405</b>	<b>\$ 1,471,217</b>	<b>\$ 4,272,243</b>	<b>\$ 2,462,145</b>	<b>\$ 14,573,918</b>	<b>20.05%</b>
<b>COURTHOUSE/JAIL MAINT. (112)</b>							
Other Charges (58400)	\$ 1,650	\$ -	\$ 140	\$ 402	\$ -	\$ 1,248	24.37%
Transfers Out (99100)	160,000	-	-	-	-	160,000	0.00%
<b>Total Courthouse/Jail Maintenance</b>	<b>\$ 161,650</b>	<b>\$ -</b>	<b>\$ 140</b>	<b>\$ 402</b>	<b>\$ -</b>	<b>\$ 161,248</b>	<b>0.25%</b>



FUND CATEGORY	APPROP FY 21/22	AMENDED FY 21/22	EXPENDED SEPT	EXPENDED YR TO DATE	CURRENT ENCUMBER	UNENCUMB BALANCE	PERCENT REALIZED
<b>LIBRARY (115)</b>							
Libraries (56500)	\$ 396,993	\$ 1,973	\$ 28,713	\$ 79,530	\$ 49,562	\$ 269,874	19.93%
Other Charges (58400)	45,450	-	4,257	14,362	1,793	29,295	31.60%
Operating Transfer (99110)	3,000	-	-	-	-	3,000	0.00%
<b>Total Library</b>	<b>\$ 445,443</b>	<b>\$ 1,973</b>	<b>\$ 32,970</b>	<b>\$ 93,892</b>	<b>\$ 51,355</b>	<b>\$ 302,169</b>	<b>20.99%</b>
<b>SOLID WASTE (116)</b>							
Sanitation Educ./Info. (55720)	\$ 3,200	\$ -	\$ 1,800	\$ 1,800	\$ -	\$ 1,400	56.25%
Convenience Centers (55732)	372,469	-	19,680	51,062	8,401	313,005	13.71%
Transfer Station (55733)	1,875,506	-	135,981	331,354	729,369	814,783	17.67%
Post closure Care Costs (55770)	10,000	-	-	-	10,000	-	0.00%
Other Charges (58400)	111,550	-	225	58,741	216	52,593	52.66%
Operating Transfers (99100)	3,803	-	-	-	-	3,803	0.00%
<b>Total Solid Waste</b>	<b>\$ 2,376,528</b>	<b>\$ -</b>	<b>\$ 157,686</b>	<b>\$ 442,957</b>	<b>\$ 747,987</b>	<b>\$ 1,185,584</b>	<b>18.64%</b>
<b>Local Purpose (Rural Fire 120)</b>							
Fire Prevention & Control (54310)	\$ 1,068,500	\$ -	357,433	\$ 357,433	\$ -	711,068	33.45%
Other Charges (58400)	11,600	-	687	2,209	612,500	(603,109)	19.05%
<b>Total Local Purpose</b>	<b>\$ 1,080,100</b>	<b>\$ -</b>	<b>\$ 358,120</b>	<b>\$ 359,642</b>	<b>\$ 612,500</b>	<b>\$ 107,958</b>	<b>33.30%</b>
<b>Drug Control Fund (122)</b>							
Drug Enforcement (54150)	\$ 71,500	\$ 16,425	\$ 6,461	\$ 23,111	\$ 22,851	\$ 41,964	26.28%
Other Charges (58400)	825	-	7	65	-	760	7.89%
<b>Total Drug Control</b>	<b>\$ 72,325</b>	<b>\$ 16,425</b>	<b>\$ 6,467</b>	<b>\$ 23,176</b>	<b>\$ 22,851</b>	<b>\$ 42,724</b>	<b>26.11%</b>
<b>HIGHWAY (131)</b>							
Administration (61000)	\$ 361,177	\$ -	\$ 30,665	\$ 85,015	\$ 9,492	\$ 266,670	23.54%
Highway Maintenance (62000)	1,091,150	-	89,393	202,336	6,539	882,276	18.54%
Operations & Maintenance (63100)	323,261	-	35,803	63,744	85,651	173,866	19.72%
Quarry Operations (63400)	401,396	-	14,893	42,959	18,787	339,650	10.70%
Other Charges (65000)	271,300	20,393	10,840	127,421	7,724	156,548	43.68%
Capital Outlay (68000)	1,125,500	528,733	42,154	83,529	595,814	974,891	5.05%
Highways & Streets (82120)	42,390	-	-	-	-	42,390	0.00%
Highways & Streets (82220)	12,240	-	-	-	-	12,240	0.00%
Transfers Out (99100)	3,803	-	-	-	-	3,803	0.00%
<b>Total Highway</b>	<b>\$ 3,632,217</b>	<b>\$ 549,126</b>	<b>\$ 223,749</b>	<b>\$ 605,003</b>	<b>\$ 724,007</b>	<b>\$ 2,852,333</b>	<b>14.47%</b>
<b>School General Fund (141)</b>							
<b>Instruction</b>							
Regular Instruction (71100)	\$ 20,963,173	\$ 89,855	\$ 1,608,219	\$ 1,769,433	\$ 522,630	\$ 18,760,966	8.40%
Alternative School (71150)	208,147	-	18,150	18,264	1,245	188,638	8.77%
Special Education Program (71200)	3,648,417	-	249,547	250,023	149,186	3,249,208	6.85%
Vocational Education Program (71300)	1,665,163	-	125,157	125,574	5,029	1,534,561	7.54%
Student Body Education Prog (71400)	537,909	13,042	31,004	41,197	66,031	443,723	7.48%
<b>Support</b>							
Attendance (72110)	\$ 254,426	\$ -	\$ 46,605	\$ 54,435	\$ 1,253	\$ 198,738	21.40%
Health Services (72120)	605,575	21	49,807	66,081	100	539,415	10.91%
Other Support Services (72130)	1,351,617	-	89,992	103,207	24,672	1,223,738	7.64%
Regular Instruction (72210)	1,397,727	28,284	104,850	130,072	3,089	1,292,850	9.12%
Special Educ Program (72220)	695,589	-	50,796	81,039	146,045	468,505	11.65%
Vocational Educ Prog (72230)	137,720	-	9,578	16,175	500	121,045	11.74%
Education Technology (72250)	1,068,101	-	55,755	145,064	320,849	602,188	13.58%
Other Programs (72290) OPEB	210,000	-	-	-	-	210,000	0.00%
Board of Education (72310)	1,216,194	95	22,918	557,345	65,091	593,853	45.82%
Director of Schools (72320)	353,649	4,000	19,989	61,242	33,825	262,582	17.12%
Office of Principals (72410)	2,550,111	-	222,329	278,660	-	2,271,451	10.93%
Fiscal Services (72510)	11,561	-	-	-	-	11,561	0.00%

FUND CATEGORY	APPROP FY 21/22	AMENDED FY 21/22	EXPENDED SEPT	EXPENDED YR TO DATE	CURRENT ENCUMBER	UNENCUMB BALANCE	PERCENT REALIZED
Human Resources (72520)	264,947	-	19,069	70,312	10,315	184,320	26.54%
Operation of Plant (72610)	3,493,426	-	271,732	843,112	192,631	2,457,682	24.13%
Maintenance of Plant (72620)	1,386,564	-	138,478	285,675	376,170	724,719	20.60%
Transportation (72710)	2,436,758	-	211,340	418,182	1,492,089	526,487	17.16%
Central & Other (72810)	103,549	25,580	9,060	9,060	-	120,069	7.02%
<b>Non-Instructional</b>							
Community Services (73300)	\$ 580,032	\$ 317,152	\$ 92,765	\$ 160,247	\$ 196,088	\$ 540,848	17.86%
Early Childhood Education (73400)	1,086,245	10,832	82,478	86,303	2,808	1,007,965	7.87%
<b>Capital Outlay &amp; Debt Service</b>							
Capital Outlay (76100)	548,907	-	-	-	-	548,907	0.00%
Transfers Out (99100)	-	1,000,000	-	1,000,000	-	-	
<b>Total School General Fund</b>	<b>\$ 46,775,508</b>	<b>\$ 1,488,861</b>	<b>\$ 3,529,616</b>	<b>\$ 6,570,702</b>	<b>\$ 3,609,647</b>	<b>\$ 38,084,020</b>	<b>13.61%</b>
<b>School Federal Projects Fund (142)</b>							
Regular Instruction (71100)	\$ 1,320,463	\$ 5,840,295	\$ 507,577	\$ 532,611	\$ 58,265	\$ 6,569,883	7.44%
Special Education Program (71200)	1,019,541	230,614	58,354	60,741	71,662	1,117,751	4.86%
Vocational Education Program (71300)	67,934	-	7,016	7,016	34,388	26,531	10.33%
Health Services (72120)	-	151,094	-	6,159	131,094	13,841	4.08%
Other Support Services (72130)	60,837	228,779	1,575	43,021	14,654	231,940	14.85%
Regular Instruction (72210)	339,666	830,170	26,563	43,755	19,100	1,106,981	3.74%
Special Educ Program (72220)	302,397	122,500	14,936	21,102	15,328	388,466	4.97%
Vocational Educ Prog (72230)	2,500	-	77	77	294	2,129	3.08%
Operation of Plant (72610)	-	2,757,422	-	2,868	4,545	2,750,009	0.10%
Transportation (72710)	265,946	-	21,925	21,925	-	244,021	8.24%
Capital Outlay (76100)	-	4,410,394	-	-	-	4,410,394	0.00%
<b>Total Federal Projects Fund</b>	<b>\$ 3,379,285</b>	<b>\$ 14,571,266</b>	<b>\$ 638,021</b>	<b>\$ 739,274</b>	<b>\$ 349,331</b>	<b>\$ 16,861,946</b>	<b>4.12%</b>
<b>Centralized Cafeteria Fund (143)</b>							
Food Service (73100)	\$ 3,866,954	\$ -	295,891	\$ 375,594	\$ 1,803,445	\$ 1,687,915	9.71%
<b>Total Centralized Cafeteria</b>	<b>\$ 3,866,954</b>	<b>\$ -</b>	<b>\$ 295,891</b>	<b>\$ 375,594</b>	<b>\$ 1,803,445</b>	<b>\$ 1,687,915</b>	<b>9.71%</b>
<b>General Debt Service (151)</b>							
General Government Debt Service	\$ 6,103,476	\$ -	\$ 14,270	\$ 32,877	\$ 1,950	\$ 6,068,649	0.54%
<b>Total General Debt Service</b>	<b>\$ 6,103,476</b>	<b>\$ -</b>	<b>\$ 14,270</b>	<b>\$ 32,877</b>	<b>\$ 1,950</b>	<b>\$ 6,068,649</b>	<b>0.54%</b>
<b>School Capital Projects Fund (177)</b>							
Education Capital Proj (91300)	\$ 1,026,516	\$ -	\$ 12,815	\$ 12,815	\$ 68,008	\$ 945,693	1.25%
<b>Total School Capital Projects</b>	<b>\$ 1,026,516</b>	<b>\$ -</b>	<b>\$ 12,815</b>	<b>\$ 12,815</b>	<b>\$ 68,008</b>	<b>\$ 945,693</b>	<b>1.25%</b>
<b>Other Capital Projects Fund (178)</b>							
Highway & Street Capital Proj (91200)	\$ 350,000	\$ -	\$ -	\$ -	\$ 341,390	\$ 8,610	0.00%
<b>Total Other Capital Projects</b>	<b>\$ 350,000</b>	<b>\$ -</b>	<b>\$ -</b>	<b>\$ -</b>	<b>\$ 341,390</b>	<b>\$ 8,610</b>	<b>0.00%</b>

FUND CATEGORY	APPROP FY 21/22	AMENDED FY 21/22	COLLECTED OCTOBER	COLLECTED YR TO DATE	BALANCE TO COLLECT	PERCENT REALIZED
<b>GENERAL FUND (101)</b>						
Local Taxes (40000)	\$ 13,307,784	\$ -	\$ 263,216	\$ 491,920	\$ 12,815,864	3.70%
Licenses & Permits (41000)	125,550	-	13,686	36,639	88,911	29.18%
Fines, Forfeitures & Penalties (42000)	209,570	-	17,984	46,477	163,093	22.18%
Charges for Current Services (43000)	429,095	-	42,643	115,552	313,543	26.93%
Other Local Revenue (44000)	129,070	-	(2,616)	7,979	121,091	6.18%
Fees from Officials (45000)	2,168,200	-	145,463	443,662	1,724,538	20.46%
State of Tennessee (46000)	2,593,595	8,342	72,696	669,763	1,932,173	25.74%
Federal Government (47000)	1,192,004	186,437	123,192	4,252,022	(2,873,581)	308.47%
Other Governments & Citizens (48000)	219,000	-	1,008	1,608	217,392	0.73%
Other Sources (49000)	10,606	-	-	-	10,606	0.00%
<b>Total County General</b>	<b>\$ 20,384,474</b>	<b>\$ 194,779</b>	<b>\$ 677,273</b>	<b>\$ 6,065,622</b>	<b>\$ 14,513,630</b>	<b>29.47%</b>
<b>COURTHOUSE/JAIL MAINT. (112)</b>						
Local Taxes (40000)	\$ 160,000	\$ -	\$ 11,191	\$ 37,079	\$ 122,921	23.17%
<b>Total Courthouse/Jail Maintenance</b>	<b>\$ 160,000</b>	<b>\$ -</b>	<b>\$ 11,191</b>	<b>\$ 37,079</b>	<b>\$ 122,921</b>	<b>23.17%</b>
<b>LIBRARY (115)</b>						
Local Taxes (40000)	\$ 415,015	\$ -	\$ 7,222	11,683	\$ 403,332	2.81%
Licenses & Permits (41000)	2,040	-	331	847	1,193	41.53%
Charges for Current Services (43000)	10,000	-	853	2,719	7,281	27.19%
Other Local Revenue (44000)	1,500	-	175	573	927	38.23%
Federal Government (47000)	1,600	-	-	-	1,600	0.00%
Other Governments & Citizens (48000)	29,750	-	2,407	10,135	19,615	34.07%
<b>Total Library</b>	<b>\$ 459,905</b>	<b>\$ -</b>	<b>\$ 10,988</b>	<b>\$ 25,958</b>	<b>\$ 433,947</b>	<b>5.64%</b>
<b>SOLID WASTE (116)</b>						
Local Taxes (40000)	\$ 1,829,982	\$ -	\$ 28,264	\$ 40,460	\$ 1,789,522	2.21%
Licenses & Permits (41000)	14,000	-	2,122	5,430	8,570	38.79%
Charges for Current Services (43000)	134,000	-	11,245	54,310	79,690	40.53%
Other Local Revenue (44000)	191,500	-	32,860	91,971	99,529	48.03%
State of Tennessee (46000)	23,000	-	-	7,427	15,573	32.29%
<b>Total Solid Waste</b>	<b>\$ 2,192,482</b>	<b>\$ -</b>	<b>\$ 74,490</b>	<b>\$ 199,598</b>	<b>\$ 1,992,884</b>	<b>9.10%</b>
<b>Local Purpose (Rural Fire 120)</b>						
Local Taxes (40000)	\$ 751,148	\$ -	\$ 65,021	\$ 199,853	\$ 551,295	26.61%
Licenses & Permits (41000)	24,119	-	645	21,650	2,469	89.76%
Other Sources (49000)	-	-	-	3,650	(3,650)	
<b>Total Local Purpose</b>	<b>\$ 775,267</b>	<b>\$ -</b>	<b>\$ 65,667</b>	<b>\$ 225,152</b>	<b>\$ 550,114</b>	<b>29.04%</b>
<b>Drug Control Fund (122)</b>						
Fines, Forfeitures & Penalties (42000)	\$ 26,175	\$ -	\$ 4,645	\$ 10,177	\$ 15,998	38.88%
Other General Service Charges (43000)	2,500	-	-	-	2,500	0.00%
Other Local Revenue (44000)	8,600	-	-	-	8,600	0.00%
Federal Revenue (47000)	7,500	-	-	-	7,500	0.00%
Other Governments & Citizens (48000)	500	-	-	-	500	0.00%
Other Sources (Non-Revenue) (49000)	-	-	-	-	-	
<b>Total Drug Control</b>	<b>\$ 45,275</b>	<b>\$ -</b>	<b>\$ 4,645</b>	<b>\$ 10,177</b>	<b>\$ 35,098</b>	<b>22.48%</b>
<b>HIGHWAY (131)</b>						
Local Taxes (40000)	\$ 741,188	\$ -	\$ 19,215	\$ 26,585	\$ 714,603	3.59%
Licenses & Permits (41000)	3,540	-	550	1,406	2,134	39.71%
Charges for Current Services (43000)	15,080	-	36	36	15,044	0.24%
Other Local Revenue (44000)	16,380	-	1,419	1,576	14,804	9.62%
State of Tennessee (46000)	2,629,622	-	253,283	756,159	1,873,463	28.76%
Other Sources (49000)	-	-	4,893	4,893	(4,893)	
<b>Total Highway</b>	<b>\$ 3,405,810</b>	<b>\$ -</b>	<b>\$ 279,397</b>	<b>\$ 790,655</b>	<b>\$ 2,615,155</b>	<b>23.21%</b>

FUND CATEGORY	APPROP FY 21/22	AMENDED FY 21/22	COLLECTED OCTOBER	COLLECTED YR TO DATE	BALANCE TO COLLECT	PERCENT REALIZED
<b>GENERAL FUND (101)</b>						
Local Taxes (40000)	\$ 13,307,784	\$ -	\$ 263,216	\$ 491,920	\$ 12,815,864	3.70%
Licenses & Permits (41000)	125,550	-	13,686	36,639	88,911	29.18%
Fines, Forfeitures & Penalties (42000)	209,570	-	17,984	46,477	163,093	22.18%
Charges for Current Services (43000)	429,095	-	42,643	115,552	313,543	26.93%
Other Local Revenue (44000)	129,070	-	(2,616)	7,979	121,091	6.18%
Fees from Officials (45000)	2,168,200	-	145,463	443,662	1,724,538	20.46%
State of Tennessee (46000)	2,593,595	8,342	72,696	669,763	1,932,173	25.74%
Federal Government (47000)	1,192,004	186,437	123,192	4,252,022	(2,873,581)	308.47%
Other Governments & Citizens (48000)	219,000	-	1,008	1,608	217,392	0.73%
Other Sources (49000)	10,606	-	-	-	10,606	0.00%
<b>Total County General</b>	<b>\$ 20,384,474</b>	<b>\$ 194,779</b>	<b>\$ 677,273</b>	<b>\$ 6,065,622</b>	<b>\$ 14,513,630</b>	<b>29.47%</b>
<b>COURTHOUSE/JAIL MAINT. (112)</b>						
Local Taxes (40000)	\$ 160,000	\$ -	\$ 11,191	\$ 37,079	\$ 122,921	23.17%
<b>Total Courthouse/Jail Maintenance</b>	<b>\$ 160,000</b>	<b>\$ -</b>	<b>\$ 11,191</b>	<b>\$ 37,079</b>	<b>\$ 122,921</b>	<b>23.17%</b>
<b>LIBRARY (115)</b>						
Local Taxes (40000)	\$ 415,015	\$ -	\$ 7,222	11,683	\$ 403,332	2.81%
Licenses & Permits (41000)	2,040	-	331	847	1,193	41.53%
Charges for Current Services (43000)	10,000	-	853	2,719	7,281	27.19%
Other Local Revenue (44000)	1,500	-	175	573	927	38.23%
Federal Government (47000)	1,600	-	-	-	1,600	0.00%
Other Governments & Citizens (48000)	29,750	-	2,407	10,135	19,615	34.07%
<b>Total Library</b>	<b>\$ 459,905</b>	<b>\$ -</b>	<b>\$ 10,988</b>	<b>\$ 25,958</b>	<b>\$ 433,947</b>	<b>5.64%</b>
<b>SOLID WASTE (116)</b>						
Local Taxes (40000)	\$ 1,829,982	\$ -	\$ 28,264	\$ 40,460	\$ 1,789,522	2.21%
Licenses & Permits (41000)	14,000	-	2,122	5,430	8,570	38.79%
Charges for Current Services (43000)	134,000	-	11,245	54,310	79,690	40.53%
Other Local Revenue (44000)	191,500	-	32,860	91,971	99,529	48.03%
State of Tennessee (46000)	23,000	-	-	7,427	15,573	32.29%
<b>Total Solid Waste</b>	<b>\$ 2,192,482</b>	<b>\$ -</b>	<b>\$ 74,490</b>	<b>\$ 199,598</b>	<b>\$ 1,992,884</b>	<b>9.10%</b>
<b>Local Purpose (Rural Fire 120)</b>						
Local Taxes (40000)	\$ 751,148	\$ -	\$ 65,021	\$ 199,853	\$ 551,295	26.61%
Licenses & Permits (41000)	24,119	-	645	21,650	2,469	89.76%
Other Sources (49000)	-	-	-	3,650	(3,650)	
<b>Total Local Purpose</b>	<b>\$ 775,267</b>	<b>\$ -</b>	<b>\$ 65,667</b>	<b>\$ 225,152</b>	<b>\$ 550,114</b>	<b>29.04%</b>
<b>Drug Control Fund (122)</b>						
Fines, Forfeitures & Penalties (42000)	\$ 26,175	\$ -	\$ 4,645	\$ 10,177	\$ 15,998	38.88%
Other General Service Charges (43000)	2,500	-	-	-	2,500	0.00%
Other Local Revenue (44000)	8,600	-	-	-	8,600	0.00%
Federal Revenue (47000)	7,500	-	-	-	7,500	0.00%
Other Governments & Citizens (48000)	500	-	-	-	500	0.00%
Other Sources (Non-Revenue) (49000)	-	-	-	-	-	
<b>Total Drug Control</b>	<b>\$ 45,275</b>	<b>\$ -</b>	<b>\$ 4,645</b>	<b>\$ 10,177</b>	<b>\$ 35,098</b>	<b>22.48%</b>
<b>HIGHWAY (131)</b>						
Local Taxes (40000)	\$ 741,188	\$ -	\$ 19,215	\$ 26,585	\$ 714,603	3.59%
Licenses & Permits (41000)	3,540	-	550	1,406	2,134	39.71%
Charges for Current Services (43000)	15,080	-	36	36	15,044	0.24%
Other Local Revenue (44000)	16,380	-	1,419	1,576	14,804	9.62%
State of Tennessee (46000)	2,629,622	-	253,283	756,159	1,873,463	28.76%
Other Sources (49000)	-	-	4,893	4,893	(4,893)	
<b>Total Highway</b>	<b>\$ 3,405,810</b>	<b>\$ -</b>	<b>\$ 279,397</b>	<b>\$ 790,655</b>	<b>\$ 2,615,155</b>	<b>23.21%</b>

FUND CATEGORY	APPROP FY 21/22	AMENDED FY 21/22	COLLECTED OCTOBER	COLLECTED YR TO DATE	BALANCE TO COLLECT	PERCENT REALIZED
<b>School General Fund (141)</b>						
Local Taxes (40000)	\$ 17,329,264	\$ -	\$ 765,667	\$ 2,076,495	\$ 15,252,769	11.98%
Licenses & Permits (41000)	61,000	-	9,501	24,116	36,884	39.54%
Charges for Current Services (43000)	220,000	-	18,838	58,707	161,293	26.68%
Other Local Revenue (44000)	78,300	600	11,721	29,031	49,869	36.80%
State of Tennessee (46000)	28,855,548	165,621	3,460,617	8,965,384	20,055,785	30.89%
Federal Government (47000)	257,856	234,973	31,831	38,107	454,722	7.73%
Other Sources (49000)	-	-	44,663	427,978	(427,978)	
<b>Total School General Fund</b>	<b>\$ 46,801,968</b>	<b>\$ 401,194</b>	<b>\$ 4,342,838</b>	<b>\$ 11,619,819</b>	<b>\$ 35,583,343</b>	<b>24.62%</b>
<b>Federal Projects Fund (142)</b>						
Other Local Revenue (44000)	\$ -	\$ -		\$ -	\$ -	
Federal Government (47000)	3,379,285	13,754,268	333,296	584,282	16,549,271	3.41%
Other Sources (49000)	-	1,000,000		1,000,000	-	100.00%
<b>Total School Federal Projects Fund</b>	<b>\$ 3,379,285</b>	<b>\$ 14,754,268</b>	<b>\$ 333,296</b>	<b>\$ 1,584,282</b>	<b>\$ 16,549,271</b>	<b>8.74%</b>
<b>Centralized Cafeteria Fund (143)</b>						
Charges for Current Services (43000)	\$ 235,000	\$ -	\$ 25,590	\$ 48,541	\$ 186,459	20.66%
Other Local Revenue (44000)	35,000	-	2,151	6,582	28,418	18.81%
State of Tennessee (46000)	30,309	-	-	-	30,309	0.00%
Federal Government (47000)	3,170,961	-	450,445	757,804	2,413,157	23.90%
<b>Total Centralized Cafeteria</b>	<b>\$ 3,471,270</b>	<b>\$ -</b>	<b>\$ 478,186</b>	<b>\$ 812,927</b>	<b>\$ 2,658,343</b>	<b>23.42%</b>
<b>General Debt Service (151)</b>						
Local Taxes (40000)	\$ 5,171,582	\$ -	\$ 180,337	\$ 490,812	\$ 4,680,770	9.49%
Licenses & Permits (41000)	13,500	-	2,237	5,719	7,781	42.36%
Other Local Revenue (44000)	280,000	-	15,238	49,341	230,659	17.62%
Other Sources (49000)	160,000	-	-	-	160,000	0.00%
<b>Total General Debt Service</b>	<b>\$ 5,625,082</b>	<b>\$ -</b>	<b>\$ 197,813</b>	<b>\$ 545,872</b>	<b>\$ 5,079,210</b>	<b>9.70%</b>
<b>School Capital Projects Fund (177)</b>						
Other Local Revenue (44000)	\$ -	\$ -	\$ 17	\$ 54	\$ (54)	
Other Sources (49000)	-	-	-	-	-	
<b>Total School Capital Projects</b>	<b>\$ -</b>	<b>\$ -</b>	<b>\$ 17</b>	<b>\$ 54</b>	<b>\$ (54)</b>	
<b>Capital Projects Fund (178)</b>						
Other Local Revenue (44000)	\$ -	\$ -	\$ -	\$ -	\$ -	
Other Sources (49000)	-	-	-	-	-	
<b>Total Capital Projects</b>	<b>\$ -</b>	<b>\$ -</b>	<b>\$ -</b>	<b>\$ -</b>	<b>\$ -</b>	

FUND CATEGORY	APPROP FY 21/22	AMENDED FY 21/22	EXPENDED OCT.	EXPENDED YR TO DATE	CURRENT ENCUMBER	UNENCUMB BALANCE	PERCENT REALIZED
<b>GENERAL FUND (101)</b>							
County Commission (51100)	\$ 343,253	\$ 11,046	\$ 22,028	\$ 57,419	\$ 42,239	\$ 254,640	16.21%
Beer Board (51220)	625	-	290	521	137	(33)	83.40%
County Mayor (51300)	201,091	-	18,190	64,987	2,176	133,929	32.32%
County Attorney (51400)	10,800	-	900	4,500	6,300	-	41.67%
Election Commission (51500)	259,972	-	20,087	74,757	19,472	165,743	28.76%
Register of Deeds (51600)	369,412	-	27,347	92,606	32,099	244,706	25.07%
Planning & Zoning (51720)	162,726	-	16,292	48,811	5,352	108,563	30.00%
County Buildings (51800)	1,272,709	-	96,550	333,540	195,537	743,632	26.21%
Other General Admin - IT (51900)	180,150	-	12,915	65,345	98,537	16,268	36.27%
Property Assessor (52300)	658,756	-	44,221	161,120	98,494	399,143	24.46%
County Trustee (52400)	347,680	-	32,194	114,440	11,192	222,048	32.92%
County Clerk (52500)	641,784	-	68,388	225,202	8,453	408,129	35.09%
Finance Dept. (52900)	741,119	-	73,000	230,224	11,991	498,904	31.06%
Circuit Court (53100)	1,036,707	-	97,922	354,013	19,494	663,201	34.15%
General Sessions (53300)	320,421	-	29,939	104,596	1,888	213,937	32.64%
Drug Court (53330)	102,557	-	9,211	32,910	-	69,647	32.09%
Chancery Court (53400)	243,313	-	20,559	85,739	11,884	145,690	35.24%
Juvenile Court (53500)	137,802	-	15,306	44,027	89	93,686	31.95%
Judicial Commissioners (53700)	171,591	-	17,898	49,623	450	121,518	28.92%
Other Admin of Justice (53900)	510,000	186,589	28,689	119,566	155,379	421,624	17.16%
Probation Service (53910)	159,758	-	16,588	48,232	2,500	109,026	30.19%
Sheriff's Dept. (54110)	4,236,346	6,483	378,723	1,259,025	212,493	2,771,310	29.67%
Admin. Of Sexual Offender (54160)	17,735	-	1,916	4,896	1,000	11,839	27.60%
Jail (54210)	3,301,639	-	237,229	802,483	545,756	1,953,400	24.31%
Reentry Program (54230) Grants	501,820	(5,140)	40,918	139,851	4,988	351,841	28.16%
Juvenile Service (54240)	42,500	-	130	1,434	32,710	8,357	3.37%
Civil Defense (54410)	167,713	-	14,017	52,718	10,918	104,077	31.43%
Rescue Squad (54420)	35,000	17,899	105	6,383	26,889	19,627	12.07%
Consolidated Communications(54490)	921,278	-	96,822	264,884	17,445	638,949	28.75%
County Coroner (54610)	57,500	-	25,850	85,350	221,500	(249,350)	148.43%
Other Public Safety (54710) Grants	33,979	(132)	10,990	21,079	11,450	1,318	62.28%
Other Public Safety (54900)	50,000	-	120	120	-	49,880	0.24%
Local Health Center (55110)	33,800	-	1,554	9,982	3,650	20,168	29.53%
Rabies & Animal Ctr. (55120)	258,449	-	19,733	86,831	41,065	130,553	33.60%
Other Local Health Serv (55190) Grant	193,159	-	9,919	28,296	1,688	163,176	14.65%
Appropriation to State (55390)	30,646	-	-	-	30,646	-	0.00%
General Welfare Assist.(55510)	17,775	-	-	-	17,775	-	0.00%
Litter Control (55731) (25%Grant)	101,792	-	14,635	33,144	991	67,657	32.56%
Other Waste Collections (55739) (100%)	44,033	-	4,729	14,901	300	28,832	33.84%
Other Public Health & Welfare (55900) Grant	-	-	-	-	-	-	-
Senior Citizens Assistance (56300)	37,500	-	145	12,181	23,819	1,500	32.48%
Parks & Fair Board (56700)	48,936	-	4,264	18,906	2,505	27,525	38.63%
Agriculture Extension Serv.(57100)	116,850	-	1,847	7,187	3,863	105,799	6.15%
Soil Conservation (57500)	92,011	-	4,929	14,579	-	77,432	15.85%
Industrial Development (58120)	534,924	-	3,645	11,676	4,460	518,788	2.18%
Other Econ & Comm. Dev. (58190)	506,355	-	-	-	151,330	355,025	0.00%
Airport (58220)	-	-	-	-	-	-	-
Veteran's Services (58300)	93,655	2,069	10,373	28,678	3,469	63,577	29.96%
Other Charges (58400)	1,004,925	-	29,449	521,492	1,994	481,438	51.89%
Capital Projects (91000)	255,954	300,613	1,650	3,130	299,234	254,202	0.56%
Hwy & Street Capital Proj (91200)	180,403	-	22,800	135,863	14,124	30,416	75.31%
<b>Total County General</b>	<b>\$ 20,788,901</b>	<b>\$ 519,405</b>	<b>\$ 1,605,003</b>	<b>\$ 5,877,246</b>	<b>\$ 2,409,726</b>	<b>\$ 13,021,334</b>	<b>27.58%</b>
<b>COURTHOUSE/JAIL MAINT. (112)</b>							
Other Charges (58400)	\$ 1,650	\$ -	\$ 112	\$ 514	\$ -	\$ 1,136	31.15%
Transfers Out (99100)	160,000	-	-	-	-	160,000	0.00%
<b>Total Courthouse/Jail Maintenance</b>	<b>\$ 161,650</b>	<b>\$ -</b>	<b>\$ 112</b>	<b>\$ 514</b>	<b>\$ -</b>	<b>\$ 161,136</b>	<b>0.32%</b>

FUND CATEGORY	APPROP FY 21/22	AMENDED FY 21/22	EXPENDED OCT.	EXPENDED YR TO DATE	CURRENT ENCUMBER	UNENCUMB BALANCE	PERCENT REALIZED
<b>LIBRARY (115)</b>							
Libraries (56500)	\$ 396,993	\$ 1,973	\$ 33,596	\$ 113,126	\$ 48,715	\$ 237,125	28.35%
Other Charges (58400)	45,450	-	1,850	16,211	1,646	27,592	35.67%
Operating Transfer (99110)	3,000	-	-	-	-	3,000	0.00%
<b>Total Library</b>	<b>\$ 445,443</b>	<b>\$ 1,973</b>	<b>\$ 35,446</b>	<b>\$ 129,337</b>	<b>\$ 50,362</b>	<b>\$ 267,717</b>	<b>28.91%</b>
<b>SOLID WASTE (116)</b>							
Sanitation Educ./Info. (55720)	\$ 3,200	\$ -	\$ -	\$ 1,800	\$ 1,000	\$ 400	56.25%
Convenience Centers (55732)	372,469	-	32,716	83,778	7,762	280,929	22.49%
Transfer Station (55733)	1,875,506	-	151,594	482,948	686,788	705,770	25.75%
Post closure Care Costs (55770)	10,000	-	-	-	10,000	-	0.00%
Other Charges (58400)	111,550	-	1,305	60,047	199	51,304	53.83%
Operating Transfers (99100)	3,803	-	-	-	-	3,803	0.00%
<b>Total Solid Waste</b>	<b>\$ 2,376,528</b>	<b>\$ -</b>	<b>\$ 185,615</b>	<b>\$ 628,572</b>	<b>\$ 705,749</b>	<b>\$ 1,042,207</b>	<b>26.45%</b>
<b>Local Purpose (Rural Fire 120)</b>							
Fire Prevention & Control (54310)	\$ 1,068,500	\$ -	735	\$ 358,167	\$ -	710,333	33.52%
Other Charges (58400)	11,600	-	-	2,209	612,500	(603,109)	19.05%
<b>Total Local Purpose</b>	<b>\$ 1,080,100</b>	<b>\$ -</b>	<b>\$ 735</b>	<b>\$ 360,377</b>	<b>\$ 612,500</b>	<b>\$ 107,223</b>	<b>33.37%</b>
<b>Drug Control Fund (122)</b>							
Drug Enforcement (54150)	\$ 71,500	\$ 16,425	\$ 1,449	\$ 24,560	\$ 22,300	\$ 41,065	27.93%
Other Charges (58400)	825	-	-	65	-	760	7.89%
<b>Total Drug Control</b>	<b>\$ 72,325</b>	<b>\$ 16,425</b>	<b>\$ 1,449</b>	<b>\$ 24,625</b>	<b>\$ 22,300</b>	<b>\$ 41,825</b>	<b>27.75%</b>
<b>HIGHWAY (131)</b>							
Administration (61000)	\$ 361,177	\$ -	\$ 25,571	\$ 110,586	\$ 9,076	\$ 241,516	30.62%
Highway Maintenance (62000)	1,091,150	-	66,870	269,206	15,126	806,818	24.67%
Operations & Maintenance (63100)	323,261	-	19,737	83,481	95,601	144,180	25.82%
Quarry Operations (63400)	401,396	-	17,419	60,378	59,955	281,063	15.04%
Other Charges (65000)	271,300	20,393	11,457	138,878	6,609	146,206	47.61%
Capital Outlay (68000)	1,125,500	528,733	8,480	92,009	587,234	974,991	5.56%
Highways & Streets (82120)	42,390	-	-	-	-	42,390	0.00%
Highways & Streets (82220)	12,240	-	-	-	-	12,240	0.00%
Transfers Out (99100)	3,803	-	-	-	-	3,803	0.00%
<b>Total Highway</b>	<b>\$ 3,632,217</b>	<b>\$ 549,126</b>	<b>\$ 149,534</b>	<b>\$ 754,537</b>	<b>\$ 773,600</b>	<b>\$ 2,653,206</b>	<b>18.05%</b>
<b>School General Fund (141)</b>							
<b>Instruction</b>							
Regular Instruction (71100)	\$ 20,963,173	\$ 89,855	\$ 1,725,286	\$ 3,494,719	\$ 961,296	\$ 16,597,014	16.60%
Alternative School (71150)	208,147	-	17,596	35,860	1,188	171,099	17.23%
Special Education Program (71200)	3,648,417	-	266,398	516,421	212,138	2,919,858	14.15%
Vocational Education Program (71300)	1,665,163	-	128,135	253,709	5,753	1,405,701	15.24%
Student Body Education Prog (71400)	537,909	13,042	32,091	73,288	55,332	422,331	13.30%
<b>Support</b>							
Attendance (72110)	\$ 254,426	\$ -	\$ 20,371	\$ 74,807	\$ 1,253	\$ 178,367	29.40%
Health Services (72120)	605,575	21	47,476	113,558	509	491,529	18.75%
Other Support Services (72130)	1,351,617	89,421	91,480	194,687	24,645	1,221,706	13.51%
Regular Instruction (72210)	1,397,727	49,284	106,855	236,928	4,967	1,205,116	16.37%
Special Educ Program (72220)	695,589	-	56,347	137,385	135,611	422,593	19.75%
Vocational Educ Prog (72230)	137,720	-	11,361	27,536	500	109,684	19.99%
Education Technology (72250)	1,068,101	-	111,584	256,648	281,390	530,063	24.03%
Other Programs (72290) OPEB	210,000	-	-	-	-	210,000	0.00%
Board of Education (72310)	1,216,194	95	43,993	601,338	63,568	551,383	49.44%
Director of Schools (72320)	353,649	4,000	34,968	96,210	31,432	230,007	26.90%
Office of Principals (72410)	2,550,111	-	223,546	502,206	-	2,047,904	19.69%
Fiscal Services (72510)	11,561	-	-	-	-	11,561	0.00%



FUND CATEGORY	APPROP FY 21/22	AMENDED FY 21/22	EXPENDED OCT.	EXPENDED YR TO DATE	CURRENT ENCUMBER	UNENCUMB BALANCE	PERCENT REALIZED
Human Resources (72520)	264,947	-	23,692	94,004	9,550	161,393	35.48%
Operation of Plant (72610)	3,493,426	-	306,176	1,149,289	164,176	2,179,961	32.90%
Maintenance of Plant (72620)	1,386,564	-	123,515	409,190	393,036	584,338	29.51%
Transportation (72710)	2,436,758	-	203,010	621,192	1,456,778	358,788	25.49%
Central & Other (72810)	103,549	25,580	8,940	17,999	-	111,129	13.94%
<b>Non-Instructional</b>							
Community Services (73300)	\$ 580,032	\$ 419,399	\$ 59,711	\$ 219,959	\$ 199,129	\$ 580,343	22.01%
Early Childhood Education (73400)	1,086,245	10,832	84,666	170,969	1,359	924,749	15.58%
<b>Capital Outlay &amp; Debt Service</b>							
Capital Outlay (76100)	548,907	-	-	-	-	548,907	0.00%
Transfers Out (99100)	-	1,000,000	-	1,000,000	-	-	
<b>Total School General Fund</b>	<b>\$ 46,775,508</b>	<b>\$ 1,701,529</b>	<b>\$ 3,727,202</b>	<b>\$ 10,297,904</b>	<b>\$ 4,003,610</b>	<b>\$ 34,175,523</b>	<b>21.24%</b>
<b>School Federal Projects Fund (142)</b>							
Regular Instruction (71100)	\$ 1,320,463	\$ 5,840,913	\$ 222,376	\$ 754,987	\$ 44,320	\$ 6,362,069	10.54%
Special Education Program (71200)	1,019,541	278,644	90,381	151,122	43,474	1,103,588	11.64%
Vocational Education Program (71300)	67,934	-	5,240	12,256	37,743	17,936	18.04%
Health Services (72120)	-	157,094	120,285	126,444	10,915	19,735	80.49%
Other Support Services (72130)	60,837	247,574	1,815	44,836	13,154	250,420	14.54%
Regular Instruction (72210)	339,666	830,266	23,606	67,361	27,346	1,075,225	5.76%
Special Educ Program (72220)	302,397	225,962	27,529	48,631	9,839	469,888	9.20%
Vocational Educ Prog (72230)	2,500	-	61	138	294	2,068	5.52%
Operation of Plant (72610)	-	2,757,422	-	2,868	4,545	2,750,009	0.10%
Transportation (72710)	265,946	6,000	21,925	43,850	-	228,096	16.12%
Capital Outlay (76100)	-	4,410,394	-	-	-	4,410,394	0.00%
<b>Total Federal Projects Fund</b>	<b>\$ 3,379,285</b>	<b>\$ 14,754,268</b>	<b>\$ 513,219</b>	<b>\$ 1,252,493</b>	<b>\$ 191,631</b>	<b>\$ 16,689,429</b>	<b>6.91%</b>
<b>Centralized Cafeteria Fund (143)</b>							
Food Service (73100)	\$ 3,866,954	\$ -	\$ 275,400	\$ 650,994	\$ 1,641,175	\$ 1,574,785	16.83%
<b>Total Centralized Cafeteria</b>	<b>\$ 3,866,954</b>	<b>\$ -</b>	<b>\$ 275,400</b>	<b>\$ 650,994</b>	<b>\$ 1,641,175</b>	<b>\$ 1,574,785</b>	<b>16.83%</b>
<b>General Debt Service (151)</b>							
General Government Debt Service	\$ 6,103,476	\$ -	\$ 817,530	\$ 850,407	\$ 1,950	\$ 5,251,119	13.93%
<b>Total General Debt Service</b>	<b>\$ 6,103,476</b>	<b>\$ -</b>	<b>\$ 817,530</b>	<b>\$ 850,407</b>	<b>\$ 1,950</b>	<b>\$ 5,251,119</b>	<b>13.93%</b>
<b>School Capital Projects Fund (177)</b>							
Education Capital Proj (91300)	\$ 1,026,516	\$ -	\$ -	\$ 12,815	\$ 74,525	\$ 939,176	1.25%
<b>Total School Capital Projects</b>	<b>\$ 1,026,516</b>	<b>\$ -</b>	<b>\$ -</b>	<b>\$ 12,815</b>	<b>\$ 74,525</b>	<b>\$ 939,176</b>	<b>1.25%</b>
<b>Other Capital Projects Fund (178)</b>							
Highway & Street Capital Proj (91200)	\$ 350,000	\$ -	\$ -	\$ -	\$ 341,390	\$ 8,610	0.00%
<b>Total Other Capital Projects</b>	<b>\$ 350,000</b>	<b>\$ -</b>	<b>\$ -</b>	<b>\$ -</b>	<b>\$ 341,390</b>	<b>\$ 8,610</b>	<b>0.00%</b>



Capital Project Funds 177 and 178  
Status 11/23/21

**Governor's Direct Appropriation FY21**

Funds Received (July 2020)	\$	1,034,370
Funds Expended		
Highway Quarry Project	\$	(252,597)
Paving Annex Obligated	\$	(275,000)
Rescue ATV	\$	(24,961)
Register of Deeds Printer, Books, Etc	\$	(23,306)
<b>Balance in Reserve</b>	<b>\$</b>	<b>458,506</b>

**Governor's Direct Appropriation FY22**

Funds Received (July 2021)	\$	443,148
Funds Expended	\$	-
<b>Balance in Reserve</b>	<b>\$</b>	<b>443,148</b>

**CARES Act Funds - 1st Round FY21**

Funds Received (Oct 20-Jun 21)	\$	628,350
Funds Expended	\$	(628,350)
	\$	-

**ARP Funds - 1st Round FY22**

Funds Received (Aug 2021)	\$	4,099,205
Funds Expended	\$	-
	\$	4,099,205

**FCHS Track & Huntland Auxiliary Gym HVAC**

Budget	\$	814,000
Contract	\$	(591,234)
Miscellaneous Expense	\$	(135,448)
Miscellaneous Open Purchase Orders	\$	(4,163)
<b>Total To Date Obligated</b>	<b>\$</b>	<b>(730,846)</b>
<b>Total Budget Available</b>	<b>\$</b>	<b>83,154</b>

**Middle Schools & Huntland Gym Projects**

Budget Based on Cash Balance	\$	48,142,219
Architect	\$	(1,546,774)
Consultant	\$	(238,449)
Construction Contracts	\$	(42,453,006)
Miscellaneous Expense	\$	(2,910,778)
Miscellaneous Open Purchase Orders	\$	(66,208)
<b>Total To Date Obligated</b>	<b>\$</b>	<b>(47,215,215)</b>
<b>Total Budget Available</b>	<b>\$</b>	<b>927,004</b>

**Capital Outlay Note FY21 (\$350K)**

Budget	\$	350,000
Chip Machine - Bid Process		.0
<b>Total Budget Available</b>	<b>\$</b>	<b>350,000</b>

**Franklin County Finance Department  
Budget Calendar  
For Budget Year 2022-23**

Date	Phase	Event
23-Nov-21	Preparation	Finance Committee (FC) reviews and approves calendar at its regular meetings for calendar year 2022.
6-Jan-22	Preparation	Finance Committee reviews Fiscal Year 2022-23 Budgetary Procedures, Forms, Calendar and other information in order to implement the budgetary procedures/process.
15-Feb-22	Preparation	Finance Dept. (FD) closes Feb 2022 books; monthly reports sent to all department heads. Dept. heads are requested to review and make any changes they deem necessary and return to FD by March 1, 2022.
1-Mar-22	Preparation	Departments FY 2021-22 Budget Projections due to Finance Department.
18-Mar-22	Preparation	Copy of budget calendar, budget procedures, forms with last year actual and current year projections sent to all department heads (County, Highway and School); completed forms to be returned by April 19, 2022.
Mar 3-4, 2022	Preparation	TGFOA Spring Training - Andrea
March & April 2022	Preparation	Animal Control Board, Beer Board, Consolidated Communications Board, Drug Court Board, Election Commission, Industrial Development Board, Law Enforcement Committee, Library Board, Parks & Fair Board, Planning & Zoning Board, Soil Conservation Board, Solid Waste Board - Will approve Proposed FY 2022-23 Department Budgets Approvals Due by April 19, 2022.
1-Apr-22	Preparation	County Property Assessor provides assessment documentation to Finance Department for estimate of value of tax penny. (Based on prior year due to reappraisal)
5-Apr-22	Preparation	Finance Committee regular meeting with FY 2021-22 Budget Report & Amendments
19-Apr-22	Preparation	Budget requests FY 2022-23 due to Finance Department.
19-Apr-22	Preparation	Finance Department - Review, Compilation of 2022-23 budget requests and Analysis begins.
April 2022	Preparation	TN Dept. of Education Spring Fiscal Workshop - Andrea, Jenny & Penny
April & May 2022	Preparation	Budget Workshops to be held with Board of Education & Highway Commission as needed for 2022-23 budget request.
5/12 & 5/17/22 Tentative	Preparation	Finance Committee Special Called Meetings to review proposed FY 2022-23 Departmental Budgets: Thurs.(12th) & Tues.(17th) Tentative Dates
13-May-22	Preparation	Purchase Order Cut-off date fiscal year 2021-22; no new purchase orders or new commitments of funds permitted. *****Only <b>unavoidable and unexpected</b> purchases will be allowed, each will be handled on an individual basis.
1/15-Jun-22	Preparation	County Based of Equalization meets to review assessment & protests.
1-Jun-22	Preparation	State to finalize assessment information and provide certified tax rate from reappraisal data.
7-Jun-22	Preparation	Finance Committee to approve a recommendation for tax levy & appropriations 2022-23.
16-Jun-22	Preparation	Tentative Proposed FY 2022-23 Budget published in local newspaper.
23-Jun-22	Preparation	Finance Director 2022-23 Budget Review Workshop with Commission
27-Jun-22	Enactment	Special County Commission meeting including the Tax Levy Recommendation and Appropriation Resolution 2022-23 & if needed final budget amendments for FY 2021-22.
1-Jul-22	Audit	State Comptroller - Division of Local Government Audit commence with Audit FY 2022.
1-Dec-22	Audit	Audit FY 2022 is made available on Franklin County Finance Website.
7-Feb-23	Audit	Audit Committee send recommendation report to the Finance Committee & County Commission

**Franklin County  
Finance Committee  
Meeting Schedule 2022**

8:30 am

Franklin County Annex Conference Room

1<sup>st</sup> Thursday, January 6

1<sup>st</sup> Tuesday, March 1

1<sup>st</sup> Tuesday, April 5

1<sup>st</sup> Tuesday, June 7

1<sup>st</sup> Thursday, July 7

1<sup>st</sup> Thursday, September 8

1<sup>st</sup> Tuesday, October 4

4<sup>th</sup> Tuesday, November 22

David Alexander, Chairman

## Franklin Co Trustee's Interest Earned Analysis & Comparison

October, 2021

### Current Amt Invested in the Following:

CD	\$ 8,000,000	Interest Bearing Check/Savings	\$ 25,293,542	Mutual Funds	\$ -
<b>Gross Interest Earned for the Month of Oct</b>				<b>\$ 17,464.80</b>	

Fund Number	Fund Title	Gross Collections	Trustee Fee Admin Fee 2%	Net Fund Collections
101	County General	\$ 929.79	\$ (18.60)	\$ 911.19
115	Library	\$ 51.89	\$ (1.04)	\$ 50.85
131	Highway	\$ 23.17	\$ (0.46)	\$ 22.71
141	Schools General	\$ 1,221.48	\$ (24.43)	\$ 1,197.05
151	General Debt Service	\$ 15,238.47	\$ (304.77)	\$ 14,933.70
<b>Total</b>		<b>\$ 17,464.80</b>	<b>\$ (44.53)</b>	<b>\$ 2,181.80</b>

### Interest Revenue Monthly Fiscal Comparison

	County	Library	Highway	Schools	Gen Debt
Oct-20	\$ 134.74	\$ 45.50	\$ 22.66	\$ 1,219.26	\$ 17,971.50
Oct-21	\$ 911.19	\$ 50.85	\$ 22.71	\$ 1,197.05	\$ 14,933.70
Over/Under	\$ 776.45	\$ 5.35	\$ 0.05	\$ (22.21)	\$ (3,037.80)

### Interest Year to Date Revenue Fiscal Comparison

	County	Library	Highway	Schools	Gen Debt
2020/21	\$ 547.74	\$ 184.98	\$ 92.12	\$ 4,853.95	\$ 86,821.30
2021/22	\$ 1,325.43	\$ 224.02	\$ 92.32	\$ 4,862.75	\$ 67,244.72
Over/Uner	\$ 777.69	\$ 39.03	\$ 0.20	\$ 8.80	\$ (19,576.58)

### Fiscal Year 2021/22 Appropriations 44110 Interest Earned

	Appropriation	Collected	% Collected	Balance to Collect
101 County General (OPEB)	\$ 5,500	\$ 1,325	24.10%	\$ 4,175
115 Library	\$ 500	\$ 224	44.80%	\$ 276
131 Highway (OPEB)	\$ 530	\$ 92	17.42%	\$ 438
141 School General Fund (OPEB)	\$ 15,000	\$ 4,863	32.42%	\$ 10,137
151 General Debt Service	\$ 280,000	\$ 67,245	0.00%	\$ 212,755

## Local Option Sales Tax Analysis & Comparison

September 2021 (Received in October)

County/City	Gross Franklin County Collections	State Admin Fee 1.125%	Net Franklin County Collections	County Revenue (Co 100%) (City 50%)	Cities Revenue is Less 1% Trustee Admin
Franklin County	254,196.68	(2,859.71)	251,336.97	251,336.97	-
Winchester	513,993.14	(5,782.42)	508,210.72	254,105.36	251,564.31
Cowan	24,361.68	(274.07)	24,087.61	12,043.81	11,923.37
Decherd	251,306.43	(2,827.20)	248,479.23	124,239.62	122,997.22
Estill Springs	43,757.51	(492.27)	43,265.24	21,632.62	21,416.29
Huntland	19,396.50	(218.21)	19,178.29	9,589.14	9,493.25
Tullahoma	25,902.50	(291.40)	25,611.10	12,805.55	12,677.49
Monteagle - FC	420.01	(4.73)	415.28	207.64	205.57
<b>Total</b>	<b>1,133,334.45</b>	<b>(12,750.01)</b>	<b>1,120,584.44</b>	<b>686,476.54</b>	<b>430,277.50</b>

### Local Option Sales Tax Monthly Revenue Fiscal Comparison

Sep-20      557,797  
 Sep-21      686,477

\*Note Franklin County received an additional \$515.84 & This includes the new Online Sales that is not listed on the Monthly County Local Option Data

Over/Under                      128,679

### Local Option Sales Tax Year to Date Revenue Fiscal Comparison

2020/21      1,751,391  
 2021/22      2,130,634

Over/Uner                      379,243

### 2021/22 Sales Tax Appropriations

	Appropriation	Collected	% Collected	Balance to Collect
141 General Schools	5,872,000	1,738,144	29.60%	4,133,856
151 General Debt Service	1,150,000	392,490	34.13%	757,510

## Local Option Sales Tax Analysis & Comparison

October 2021 (Received in November)

County/City	Gross Franklin County Collections	State Admin Fee 1.125%	Net Franklin County Collections	County Revenue (Co 100%) (City 50%)	Cities Revenue is Less 1% Trustee Admin
Franklin County	291,378.75	(3,278.01)	288,100.74	288,100.74	-
Winchester	521,876.09	(5,871.11)	516,004.98	258,002.49	255,422.47
Cowan	25,744.09	(289.62)	25,454.47	12,727.23	12,599.96
Decherd	253,042.76	(2,846.73)	250,196.03	125,098.01	123,847.03
Estill Springs	45,609.87	(513.11)	45,096.76	22,548.38	22,322.90
Huntland	20,067.97	(225.76)	19,842.21	9,921.10	9,821.89
Tullahoma	12,677.66	(142.62)	12,535.04	6,267.52	6,204.84
Monteagle - FC	382.72	(4.31)	378.41	189.21	187.32
<b>Total</b>	<b>1,170,779.91</b>	<b>(13,171.27)</b>	<b>1,157,608.64</b>	<b>723,370.53</b>	<b>430,406.41</b>

### Local Option Sales Tax Monthly Revenue Fiscal Comparison

Oct-20	611,298	*Note Franklin County received an additional \$515.84 & This includes the new Online Sales that is not listed on the Monthly County Local Option Data
Oct-21	723,371	
Over/Under	112,072	

### Local Option Sales Tax Year to Date Revenue Fiscal Comparison

2020/21	2,362,689
2021/22	2,854,004
Over/Under	491,315

### 2021/22 Sales Tax Appropriations

	Appropriation	Collected	% Collected	Balance to Collect
141 General Schools	5,872,000	2,317,464	39.47%	3,554,536
151 General Debt Service	1,150,000	536,540	46.66%	613,460

# Finance Committee

## November 23, 2021

The Finance Committee met in the Community room, meeting was called to order by Mayor Alexander, Chairman at 6:00 p.m.

**Members Present:** Barbara Finney, David Eldridge, Dale Schultz, and Mayor, David Alexander; Andrea Smith- Ex Officio;

**Other Present:** Jenny Phillips, Secretary; Kelli Riley- Mayor's Office; Eddie Clark, Commissioner; Angie Fuller, Commissioner; Chris Isbell, WCDT; Billy Anderson, Solid Waste Director; Tim Fuller, Sheriff; Seth Isbell, Sheriff Office; Zackary Colescott, Winchester Municipal Airport; Laura Monks, TCAT Shelbyville President; Sharon Byrum, Mayor's Office

1. **\*Motion** by McCurry, second by Bean to approve and send the October 5 & 9, 2021 minutes to the full Commission. The vote resulted in all Ayes, motion carried.
2. Sales Tax Report, September was presented by Andrea Smith. Revenue of Sales Tax is still at an increase for the fiscal year. **\*Motion** by Schultz to receive and file to the full Commission, second by McCurry. The vote resulted in all Ayes, motion carried.
3. **\*Motion** by McCurry, second by Schultz to receive and file and the Trustee's Interest Report for September to the Commission; the vote resulted in all Ayes, motion carried.
4. **\*Motion** to combine the Sept financial report and quarterly report together by Finney, second McCurry. The vote resulted in all Ayes, motion carried. **\*Motion** by Finney, second by Bean to receive and file the Sept. reports to the county commission. Vote resulted in all Ayes, motion carried.
5. **\*Motion** by Finney, second by Bean to receive and file the October 2021 Finance Director Reports to the full Commission. The vote resulted in all Ayes, motion carried.
6. Director Bean proposed changing the finance meeting back to mornings and Commissioner Clark suggested finance meeting in the mornings but keeping budget workshops in the evening for more participation. **\*Motion** by Eldridge, second by Finney to change the finance committee meeting times back to mornings at 8:30 am. The vote resulted in all Ayes, motion carried. **\*Motion** to approve finance committee proposed dates by McCurry, second by Finney. The vote resulted in all Ayes, motion carried.
7. **\*Motion** by Eldridge, second by Bean to approve the proposed Franklin County Budget Schedule FY23. The vote resulted in all Ayes, motion carried.
8. **\*Motion** by Schultz, second by Bean to approve a Resolution for an ARC Grant Winchester Airport & TCAT, with matching funds for \$125,000.00 from the Governor's Direct Appropriation Funds. The vote resulted in all Ayes, motion carried.

9. \* **Motion** by Finney, second by McCurry to approve the resolution for a Consolidated Communications software Multi-year contract renewal. The vote resulted in all Ayes, motion carried.
10. \***Motion** by Finney, second by McCurry to approve the resolution for a Co Clerk, Pitney Bowes Multi-Year lease renewal agreement. The vote resulted in all Ayes, motion carried.
11. \***Motion** by Eldridge, second by Finney to approve the resolution amending the Annual Landfill Permit Bond. The vote resulted in all Ayes, motion carried.
12. \***Motion** by Schultz, second by McCurry to approve the Sheriff's ETSU (COVID19) Grant and Pre-App for COVID education and PPE. The vote resulted in all Ayes, motion carried.
13. \***Motion** by Schultz, second by McCurry to approve BG Amendment "A" Co-Clerk
14. \***Motion** by Finney, second by Schultz to approve BG Amendment "B" General Sessions. The vote resulted in all Ayes, motion carried.
15. \***Motion** by Finney, second by Schultz to approve Library ARPA Grant Budget Resolution. The vote resulted in all Ayes, motion carried.
16. \***Motion** by Schultz, second by Finney to approve Solid Waste BG Amendment. The vote resulted in all Ayes, motion carried.
17. \***Motion** by Bean, second by McCurry for Seth Isbell to reduce part time court security officers and hire one full time officer. The vote resulted in all Ayes, motion carried.
18. Smith presented to the Committee options for GovDeals to handle the paperwork side of selling at auction on their website, advised members to look at options to discuss at a later date.
19. **Motion** by Bean, second by Schultz to adjourn @7:06p. Vote resulted in All Ayes. Motion carried.

Respectfully Submitted,

Mayor, David Alexander  
DA/jp



*Franklin County Board of Commissioners*

**Legislative Committee**

**Minutes November 23, 2021**

The Legislative Committee met in Community Room at the Franklin County Annex Building and was called to order at 5:30 p.m. Chairman, David Eldridge.

**MEMBERS PRESENT:** David Eldridge, Carolyn Wiseman, and Greg King

**OTHERS PRESENT:** Heather Morgan, secretary, Chris Isbell, WCDD; Luke McCurry, Highway Department; Barbara Finney, County Commissioner

**Motion made by King to approve the minutes of the October 7, 2021 meeting, second by Wiseman.** All Ayes. Motion Carried.

1. **ARC Pre-Application-** King made the motion to forward to the Finance Committee, second by Finney. Vote resulted in All Ayes. Motion Carried
2. **King made the Motion** to approve and forward to the Full Commission the (B,C,D) State of Tennessee Public Chapter No. 491 House Bill No. 1132, an Act to amend the Tennessee Code Annotated, Title 5; Title 6; Title 7; Title 9; Title 20; Title 29; Title 33; Title 47; Title 53; Title 68; and Title 71 relative to the opioid crises; A resolution Authorizing Franklin County to join the State of Tennessee and other local Governments as participants in the Tennessee state- Subdivision opioids Abatement agreement and Approving the related settlement agreements; A Resolution approving the Opioid Settlements and Authorizing County Mayor to execute any and all Documents evidencing said approval. Second by Wiseman. Vote resulted in All Ayes. Motion Carried.
3. **Wiseman made the motion** to approve and forward to the Full Commission the Resolution authorizing the Franklin County Highway Department to execute a Quit claim Conveying certain Property to Billy Waggoner and wife Linda Waggoner and Frank Chapman, s/p/a Frank Steven Chapman and wife, Pauline Chapman. Second by King. Vote resulted in All Ayes. Motion Carried.
4. **Hughes made the Motion** to approve and forward to the Full Commission (F, G, H,); A Resolution to approve a road change on the Franklin County Road list; A Resolution to approve changes on the Franklin county Road List; A Resolution to approve the Franklin County Road list 2022. King second the motion. Vote resulted in All Ayes. Motion Carried.
5. **Wiseman made the Motion** to approve and forward to the Full Commission fourteen (14) notaries. King second the Motion. Vote resulted in All Ayes. Motion Carried.
6. **King made the motion to adjourn, second by Hughes. Vote resulted in All Ayes.**

Respectfully submitted,

David Eldridge, Chairman

Date Approved:

FRANKLIN COUNTY FINANCE DEPARTMENT

Fiscal Year 2021/22  
Quarter Ending Jun 30, 2022

Account Number	Description	Realized Thru 1st QTR	Original Budget	Amendments	Amended Budget	Percent Realized
<b>County General Fund 101 - Revenues</b>						
40000	Local Taxes	228,704	\$ 13,307,784	\$ -	\$ 13,307,784	1.72%
41000	Licenses and Permits	22,953	125,550	-	125,550	18.28%
42000	Fines, Forfeitures & Penalties	28,492	209,570	-	209,570	13.60%
43000	Charges for Current Services	72,909	429,095	-	429,095	16.99%
44000	Other Local Revenues	10,595	129,070	-	129,070	8.21%
45000	Fees Rec'd from County Officials	298,200	2,168,200	-	2,168,200	13.75%
46000	State of Tennessee	597,068	2,593,595	8,342	2,601,937	22.95%
47000	Federal Government	4,128,830	1,192,004	186,437	1,378,441	299.53%
48000	Other Governments & Citizens Grps.	600	219,000	-	219,000	0.27%
49000	Other Sources (Non-Revenue)	-	10,606	-	10,606	0.00%
	<b>Total County General Revenue</b>	<b>\$ 5,388,350</b>	<b>\$ 20,384,474</b>	<b>\$ 194,779</b>	<b>\$ 20,579,253</b>	<b>26.18%</b>

<b>County General Fund 101 - Expenditures</b>						
Account Number	Description	Realized Thru 1st QTR	Original Budget	Amendments	Amended Budget	Percent Realized
51100	County Commission	\$ 35,391	\$ 343,253	\$ 11,046	\$ 354,298	9.99%
51220	Beer Board	232	625	-	625	37.06%
51300	County Mayor	46,797	201,091	-	201,091	23.27%
51400	County Attorney	3,600	10,800	-	10,800	33.33%
51500	Election Commission	54,670	259,972	-	259,972	21.03%
51600	Register of Deeds	65,259	369,412	-	369,412	17.67%
51720	Planning	32,519	162,726	-	162,726	19.98%
51800	County Buildings	236,990	1,272,709	-	1,272,709	18.62%
51900	Other General Administration - IT	52,429	180,150	-	180,150	29.10%
	<b>Total General Gov.</b>	<b>\$ 527,887</b>	<b>\$ 2,800,737</b>	<b>\$ 11,046</b>	<b>\$ 2,811,783</b>	<b>18.77%</b>
52300	Property Assessor	116,899	658,756	-	658,756	17.75%
52400	County Trustee	82,246	347,680	-	347,680	23.66%
52500	County Clerk	156,815	641,784	-	641,784	24.43%
52900	Finance Dept.	157,224	741,119	-	741,119	21.21%
	<b>Total Finance</b>	<b>\$ 513,184</b>	<b>\$ 2,389,338</b>	<b>\$ -</b>	<b>\$ 2,389,338</b>	<b>21.48%</b>
53100	Circuit Court	256,090	1,036,707	-	1,036,707	24.70%
53300	General Sessions Court	74,657	320,421	-	320,421	23.30%
53330	Drug Court	23,699	102,557	-	102,557	23.11%
53400	Chancery Court	65,180	243,313	-	243,313	26.79%

**FRANKLIN COUNTY FINANCE DEPARTMENT**

**Fiscal Year 2021/22  
Quarter Ending Jun 30, 2022**

Account Number	Description	Realized Thru 1st QTR	Original Budget	Amendments	Amended Budget	Percent Realized
53500	Juvenile Court	28,721	137,802	-	137,802	20.84%
53700	Judicial Commissioners	31,725	171,591	-	171,591	18.49%
53900	Other Administration of Justice	90,877	510,000	186,569	696,569	13.05%
53910	Probation Services	31,645	159,758	-	159,758	19.81%
	<b>Total Admin. Of Justice</b>	<b>\$ 602,594</b>	<b>\$ 2,682,149</b>	<b>\$ 186,569</b>	<b>\$ 2,868,718</b>	<b>21.01%</b>
54110	Sheriff's Department	880,302	4,236,346	6,483	4,242,828	20.75%
54160	Admin. of the Sex Offender	2,980	17,735	-	17,735	16.80%
54210	Jail	565,254	3,301,639	-	3,301,639	17.12%
54230	Community Reentry Program	98,933	501,820	(5,140)	496,680	19.92%
54240	Juvenile Services	1,304	42,500	-	42,500	3.07%
54410	Civil Defense	38,701	167,713	-	167,713	23.08%
54420	Rescue Squad	6,278	35,000	17,899	52,899	11.87%
54490	Consolidated Communications	188,062	921,278	-	921,278	18.24%
54610	County Coroner	59,500	57,500	-	57,500	103.48%
54710	Other Public Safety Grants	10,089	33,979	(132)	33,847	29.81%
54900	Other Public Safety	-	50,000	-	50,000	0.00%
	<b>Total Public Safety</b>	<b>\$ 1,831,402</b>	<b>\$ 9,365,510</b>	<b>\$ 19,109</b>	<b>\$ 9,384,619</b>	<b>19.51%</b>
55110	Local Health Center	8,428	33,800	-	33,800	24.93%
55120	Rabies & Animal Control	67,099	258,449	-	258,449	25.96%
55190	Other Local Health Services	18,377	193,159	-	193,159	9.51%
55390	Appropriation to State	-	30,646	-	30,646	0.00%
55510	General Welfare Assistance	-	17,775	-	17,775	0.00%
55731	Waste Pick-Up (Litter Control)	18,509	101,792	-	101,792	18.18%
55739	Other Waste Collections	10,172	44,033	-	44,033	23.10%
55900	Other Public Health & Welfare	-	-	-	-	-
	<b>Total Public Health &amp; Welfare</b>	<b>\$ 122,584</b>	<b>\$ 679,654</b>	<b>\$ -</b>	<b>\$ 679,654</b>	<b>18.04%</b>
56300	Senior Citizens	12,036	37,500	-	37,500	32.09%
56700	Parks & Fair Boards	14,642	48,936	-	48,936	29.92%
	<b>Total Social, Cultural, Recre.</b>	<b>\$ 26,677</b>	<b>\$ 86,436</b>	<b>\$ -</b>	<b>\$ 86,436</b>	<b>30.86%</b>
57100	Agricultural Extension Service	5,340	116,850	-	116,850	4.57%
57500	Soil Conservation	9,650	92,011	-	92,011	10.49%
	<b>Total Agr. &amp; Natural Resources</b>	<b>\$ 14,991</b>	<b>\$ 208,861</b>	<b>\$ -</b>	<b>\$ 208,861</b>	<b>7.18%</b>
58120	Industrial Development	8,032	534,924	-	534,924	1.50%
58190	Other Econ & Community Devel.	-	506,355	-	506,355	0.00%
58220	Airport	-	-	-	-	-
58300	Veteran's Services	18,305	93,655	2,069	95,724	19.12%

FRANKLIN COUNTY FINANCE DEPARTMENT

Fiscal Year 2021/22  
Quarter Ending Jun 30, 2022

Account Number	Description	Realized Thru 1st QTR	Original Budget	Amendments	Amended Budget	Percent Realized
58400	Other Charges	492,043	1,004,925	-	1,004,925	48.96%
91000	Capital Outlay - General Administration	1,480	255,954	\$ 300,613	\$ 556,567	0.27%
91200	Capital Outlay - Highway Projects	113,063	180,403	-	180,403	62.67%
	<b>Total Other Operations</b>	<b>\$ 632,923</b>	<b>\$ 2,576,216</b>	<b>\$ 302,681</b>	<b>\$ 2,878,897</b>	<b>21.98%</b>
	<b>Total County General Expenditures</b>	<b>\$ 4,272,243</b>	<b>\$ 20,788,901</b>	<b>\$ 519,405</b>	<b>\$ 21,308,306</b>	<b>20.05%</b>
	<b>Excess of Revenue Over (Under) Expenditures</b>	<b>\$ 1,116,107</b>	<b>\$ (404,427)</b>	<b>\$ (324,626)</b>	<b>\$ (729,053)</b>	

Courthouse Jail Maintenance Fund 112 - Revenues

40000	Local Taxes	\$ 25,888	\$ 160,000	\$ -	\$ 160,000	16.18%
	<b>Total Courthouse Jail Maintenance Revenue</b>	<b>\$ 25,888</b>	<b>\$ 160,000</b>	<b>\$ -</b>	<b>\$ 160,000</b>	<b>16.18%</b>

Courthouse Jail Maintenance Fund 112 - Expenditures

58400	Other Charges	\$ 402	\$ 1,650	\$ -	\$ 1,650	24.37%
99100	Transfers Out	-	160,000	-	160,000	0.00%
	<b>Total Courthouse Jail Maintenance Expenditures</b>	<b>\$ 402</b>	<b>\$ 161,650</b>	<b>\$ -</b>	<b>\$ 161,650</b>	<b>0.25%</b>
	<b>Excess of Revenue Over (Under) Expenditures</b>	<b>\$ 25,486</b>	<b>\$ (1,650)</b>	<b>\$ -</b>	<b>\$ (1,650)</b>	

Account Number	Description	Realized Thru 1st QTR	Original Budget	Amendments	Amended Budget	Percent Realized
<b>School General Fund 141 - Revenues</b>						
40000	Local Taxes	\$ 1,310,829	\$ 17,329,264	\$ -	\$ 17,329,264	7.56%
41000	Licenses and Permits	14,615	61,000	-	61,000	23.96%
43000	Charges for Current Services	39,869	220,000	-	220,000	18.12%
44000	Other Local Revenues	17,310	78,300	-	78,300	22.11%
46000	State of Tennessee	5,504,768	28,855,548	115,200	28,970,748	19.00%
47000	Federal Government	6,276	257,856	224,973	482,829	1.30%
48000	Other Governments & Citizens Grps.		-	-	-	
49000	Other Sources (Non-Revenue)	383,314	-	-	-	
	<b>Total School General Revenue</b>	<b>\$ 7,276,982</b>	<b>\$ 46,801,968</b>	<b>\$ 340,173</b>	<b>\$ 47,142,141</b>	<b>15.44%</b>
<b>School General Fund 141 - Expenditures</b>						
	<b>Instruction</b>					
71100	Regular Instruction	\$ 1,769,433	\$ 20,963,173	\$ 89,855	\$ 21,053,029	8.40%
71150	Alternate Instruction Program	18,264	208,147	-	208,147	8.77%
71200	Special Education Program	250,023	3,648,417	-	3,648,417	6.85%
71300	Vocational Program	125,574	1,665,163	-	1,665,163	7.54%
71400	Student Body Education	41,197	537,909	13,042	550,951	7.48%
	<b>Support</b>	<b>\$ 2,204,490</b>	<b>\$ 27,022,810</b>	<b>\$ 102,897</b>	<b>\$ 27,125,707</b>	<b>8.13%</b>
72110	Attendance	54,435	254,426	-	254,426	21.40%
72120	Health Services	66,081	605,575	21	605,596	10.91%
72130	Other Student Support	103,207	1,351,617	-	1,351,617	7.64%
72210	Regular Instruction Program	130,072	1,397,727	28,284	1,426,011	9.12%
72220	Special Education Support Program	81,039	695,589	-	695,589	11.65%
72230	Vocational Education Support	16,175	137,720	-	137,720	11.74%
72250	Technology Education	145,064	1,068,101	-	1,068,101	13.58%
72290	Other Programs (OPEB)	-	210,000	-	210,000	0.00%
72310	Board Of Education Support Service	557,345	1,216,194	95	1,216,289	45.82%
72320	Director Of School Support Service	61,242	353,649	4,000	357,649	17.12%
72410	Office Of The Principal Support Service	278,660	2,550,111	-	2,550,111	10.93%
72510	Fiscal Services	-	11,561	-	11,561	0.00%
72520	Human Resources/Personnel	70,312	264,947	-	264,947	26.54%
72610	Operation Of The Plant	843,112	3,493,426	-	3,493,426	24.13%
72620	Maintenance Of Plant	285,675	1,386,564	-	1,386,564	20.60%
72710	Transportation	418,182	2,436,758	-	2,436,758	17.16%
72810	Central And Other Support	9,060	103,549	25,580	129,128	7.02%
	<b>Non-Instructional</b>	<b>\$ 3,119,661</b>	<b>\$ 17,537,515</b>	<b>\$ 57,980</b>	<b>\$ 17,595,495</b>	<b>17.73%</b>
73100	Food Service	\$ -	\$ -	\$ -	\$ -	
73300	Community Service	160,247	580,032	317,152	897,183	17.86%
73400	Early Childhood Education	86,303	1,086,245	10,832	1,097,077	7.87%
	<b>Capital Outlay &amp; Debt Service</b>	<b>\$ 246,551</b>	<b>\$ 1,666,276</b>	<b>\$ 327,984</b>	<b>\$ 1,994,260</b>	<b>12.36%</b>
76100	Capital Outlay	\$ -	\$ 548,907	\$ -	\$ 548,907	0.00%
99000	Transfer To Other Funds	1,000,000	-	1,000,000	1,000,000	100.00%
	<b>Total School General Expenditures</b>	<b>\$ 6,570,702</b>	<b>\$ 46,775,508</b>	<b>\$ 1,488,861</b>	<b>\$ 48,264,369</b>	<b>13.61%</b>
	<b>Excess of Revenue Over (Under)</b>					
	<b>Expenditures</b>	<b>\$ 706,279</b>	<b>\$ 26,460</b>	<b>\$ (1,148,688)</b>	<b>\$ (1,122,228)</b>	

Account Number	Description	Realized Thru 1st QTR	Original Budget	Amendments	Amended Budget	Percent Realized
<b>School Federal Projects Fund 142 - Revenues</b>						
44000	Other Local Revenues	-	-	-	-	
47000	Federal Government	250,985	3,379,285	13,571,266	16,950,551	1.48%
49000	Other Sources (Non-Revenue)	1,000,000	-	1,000,000	1,000,000	100.00%
	<b>Total School Federal Projects Revenue</b>	<b>\$ 1,250,985</b>	<b>\$ 3,379,285</b>	<b>\$ 14,571,266</b>	<b>\$ 17,950,551</b>	<b>6.97%</b>
<b>School Federal Projects Fund 142 - Expenditures</b>						
71100	Regular Instruction	\$ 532,611	\$ 1,320,463	\$ 5,840,295	\$ 7,160,758	7.44%
71200	Special Education	60,741	1,019,541	230,614	1,250,155	4.86%
71300	Vocational Education	7,016	67,934	-	67,934	10.33%
72120	Health Services	6,159	-	151,094	151,094	4.08%
72130	Other Student Support	43,021	60,837	228,779	289,616	14.85%
72210	Regular Instruction Support	43,755	339,666	830,170	1,169,836	3.74%
72220	Special Education Support	21,102	302,397	122,500	424,897	4.97%
72230	Vocational Education Support	77	2,500	-	2,500	3.08%
72610	Operation Of Plant	2,868	-	2,757,422	2,757,422	0.10%
72710	Transportation	21,925	265,946	-	265,946	8.24%
73100	Food Services	-	-	-	-	
76100	Regular Capital Outlay	-	-	4,410,394	4,410,394	0.00%
99100	Transfers Out	-	-	-	-	
	<b>Total School Federal Expenditures</b>	<b>\$ 739,274</b>	<b>\$ 3,379,285</b>	<b>\$ 14,571,266</b>	<b>\$ 17,950,551</b>	<b>4.12%</b>
	<b>Excess of Revenue Over (Under)</b>					
	<b>Expenditures</b>	<b>\$ 511,711</b>	<b>\$ -</b>	<b>\$ -</b>	<b>\$ -</b>	
<b>Centralized Cafeteria Fund 143 - Revenues</b>						
43500	Charges For Current Services	\$ 22,951	\$ 235,000	\$ -	\$ 235,000	9.77%
44100	Recurring Revenue	4,431	35,000	-	35,000	12.66%
44500	Non-Recurring Revenue	-	-	-	-	
44900	Other Local Revenues (supper Grant)	-	-	-	-	
46500	State Of Tennessee	-	30,309	-	30,309	0.00%
47000	Federal Government	307,359	3,170,961	-	3,170,961	9.69%
	<b>Total Centralized Cafeteria Revenue</b>	<b>\$ 334,741</b>	<b>\$ 3,471,270</b>	<b>\$ -</b>	<b>\$ 3,471,270</b>	<b>9.64%</b>
<b>Centralized Cafeteria Fund 143 - Expenditures</b>						
73100	Food Service	\$ 375,594	\$ 3,866,954	\$ -	\$ 3,866,954	9.71%
	<b>Total Centralized Cafeteria Expenditures</b>	<b>\$ 375,594</b>	<b>\$ 3,866,954</b>	<b>\$ -</b>	<b>\$ 3,866,954</b>	<b>9.71%</b>
	<b>Excess of Revenue Over (Under)</b>					
	<b>Expenditures</b>	<b>\$ (40,853)</b>	<b>\$ (395,684)</b>	<b>\$ -</b>	<b>\$ (395,684)</b>	
<b>Education Capital Projects Fund 177 - Revenues</b>						
44100	Recurring Revenue	\$ 37	\$ -	\$ -	\$ -	
49200	Notes Issued	-	-	-	-	

Account Number	Description	Realized Thru 1st QTR	Original Budget	Amendments	Amended Budget	Percent Realized
	<b>Total Educ Capital Projects Revenue</b>	\$ 37	\$ -	\$ -	\$ -	
<b>Education Capital Projects Fund 177 - Expenditures</b>						
91300	Educational Capital Expenditures	\$ 12,815	\$ -	\$ -	\$ -	
	<b>Total Educ Capital Projects Expenditures</b>	\$ 12,815	\$ -	\$ -	\$ -	
	<b>Excess of Revenue Over (Under)</b>					
	<b>Expenditures</b>	\$ (12,778)	\$ -	\$ -	\$ -	

FRANKLIN COUNTY FINANCE DEPARTMENT

Fiscal Year 2021/22  
Quarter Ending Jun 30, 2022

Account Number	Description	Realized Thru 1st QTR	Original Budget	Amendments	Amended Budget	Percent Realized
Library Fund 115 - Revenues						
40000	Local Taxes	\$ 4,461	\$ 415,015	-	\$ 415,015	1.07%
41000	License & Permits	516	2,040	-	2,040	25.28%
43000	Charges for Current Services	1,867	10,000	-	10,000	18.67%
44000	Other Local Revenues	398	1,500	-	1,500	26.56%
47000	Federal Government	-	1,600	-	1,600	0.00%
48000	Other Governments & Citizens Grps.	7,728	29,750	-	29,750	25.98%
49000	Other Sources (Non-Revenue)	-	-	-	-	
	<b>Total Library Revenue</b>	<b>\$ 14,969</b>	<b>\$ 459,905</b>	<b>-</b>	<b>\$ 459,905</b>	<b>3.25%</b>
Library Fund 115 - Expenditures						
56500	Libraries	\$ 79,530	\$ 396,993	\$ 1,973	\$ 398,966	19.93%
58400	Other Charges	14,362	45,450	-	45,450	31.60%
99100	Transfers Out	-	3,000	-	3,000	0.00%
	<b>Total Library Expenditures</b>	<b>\$ 93,892</b>	<b>\$ 445,443</b>	<b>\$ 1,973</b>	<b>\$ 447,416</b>	<b>20.99%</b>
	<b>Excess of Revenue Over (Under)</b>					
	<b>Expenditures</b>	<b>\$ (78,922)</b>	<b>\$ 14,461</b>	<b>\$ (1,973)</b>	<b>\$ 12,489</b>	



FRANKLIN COUNTY FINANCE DEPARTMENT

Fiscal Year 2021/22  
Quarter Ending Jun 30, 2022

Account Number	Description	Realized Thru 1st QTR	Original Budget	Amendments	Amended Budget	Percent Realized
<b>Solid Waste/Sanitation Fund 116 - Revenues</b>						
40000	Local Taxes	\$ 12,196	\$ 1,829,982	\$ -	\$ 1,829,982	0.67%
41000	Licenses and Permits	3,308	14,000	-	14,000	23.63%
43000	Charges for Current Services	43,065	134,000	-	134,000	32.14%
44000	Other Local Revenues	59,112	191,500	-	191,500	30.87%
46000	State of Tennessee	7,427	23,000	-	23,000	32.29%
	<b>Total Solid Waste Revenue</b>	<b>\$ 125,108</b>	<b>\$ 2,192,482</b>	<b>\$ -</b>	<b>\$ 2,192,482</b>	<b>5.71%</b>

<b>Solid Waste/Sanitation Fund 116 - Expenditures</b>						
55720	Sanitation Education/Information	\$ 1,800	\$ 3,200	\$ -	\$ 3,200	56.25%
55732	Convenience Centers	51,062	372,469	-	372,469	13.71%
55733	Transfer Stations	331,354	1,875,506	-	1,875,506	17.67%
55770	Post closure Care Cost	-	10,000	-	10,000	0.00%
58400	Other Charges	58,741	111,550	-	111,550	52.66%
99100	Transfers Out	-	3,803	-	3,803	0.00%
	<b>Total Solid Waste Expenditures</b>	<b>\$ 442,957</b>	<b>\$ 2,376,528</b>	<b>\$ -</b>	<b>\$ 2,376,528</b>	<b>18.64%</b>
	<b>Excess of Revenue Over (Under) Expenditures</b>	<b>\$ (317,850)</b>	<b>\$ (184,046)</b>	<b>\$ -</b>	<b>\$ (184,046)</b>	

<b>Local Purpose Tax/Rural Fire Fund 120 - Revenues</b>						
40000	Local Taxes	\$ 134,832	\$ 751,148	\$ -	\$ 751,148	17.95%
41000	Licenses and Permits	21,004	24,119	-	24,119	87.09%
	<b>Total Rural Fire Revenue</b>	<b>\$ 155,836</b>	<b>\$ 775,267</b>	<b>\$ -</b>	<b>\$ 775,267</b>	<b>20.10%</b>

<b>Local Purpose Tax/Rural Fire Fund 120 - Expenditures</b>						
54310	Fire Prevention & Control	\$ 1,439,742	\$ 1,080,100	\$ -	\$ 1,080,100	33.30%
	<b>Total Rural Fire Expenditures</b>	<b>\$ 1,439,742</b>	<b>\$ 1,080,100</b>	<b>\$ -</b>	<b>\$ 1,080,100</b>	<b>33.30%</b>
	<b>Excess of Revenue Over (Under) Expenditures</b>	<b>\$ (1,283,906)</b>	<b>\$ (304,834)</b>	<b>\$ -</b>	<b>\$ (304,834)</b>	

FRANKLIN COUNTY FINANCE DEPARTMENT

Fiscal Year 2021/22  
Quarter Ending Jun 30, 2022

Account Number	Description	Realized Thru 1st QTR	Original Budget	Amendments	Amended Budget	Percent Realized
<b>Drug Control Fund 122 - Revenues</b>						
42000	Fines, Forfeitures & Penalties	\$ 5,532	\$ 26,175	\$ -	\$ 26,175	21.14%
43000	Other General Service Charges	-	2,500	-	2,500	0.00%
44000	Other Local Revenues	-	8,600	-	8,600	0.00%
47000	Federal Government	-	7,500	-	7,500	0.00%
48000	Other Governments & Citizens Grps.	-	500	-	500	0.00%
	<b>Total Drug Control Revenue</b>	<b>\$ 5,532</b>	<b>\$ 45,275</b>	<b>\$ -</b>	<b>\$ 45,275</b>	<b>12.22%</b>
<b>Drug Control Fund 122 - Expenditures</b>						
54150	Drug Enforcement	\$ 23,111	\$ 71,500	\$ 16,425	\$ 87,925	26.28%
58400	Other Charges	65	825	-	825	7.89%
	<b>Total Drug Control Expenditures</b>	<b>\$ 23,176</b>	<b>\$ 72,325</b>	<b>\$ 16,425</b>	<b>\$ 88,750</b>	<b>26.11%</b>
	<b>Excess of Revenue Over (Under)</b>					
	<b>Expenditures</b>	<b>\$ (17,643)</b>	<b>\$ (27,050)</b>	<b>\$ (16,425)</b>	<b>\$ (43,475)</b>	
<b>General Debt Service Fund 151 - Revenues</b>						
40000	Local Taxes	\$ 310,475	\$ 5,171,582	\$ -	\$ 5,171,582	6.00%
41000	Licenses and Permits	3,482	13,500	-	13,500	25.79%
44110	Interest Earned	34,102	280,000	-	280,000	12.18%
49000	Other Sources (Non-Revenue)	-	160,000	-	160,000	0.00%
	<b>Total Gen Debt Serv Revenue</b>	<b>\$ 348,059</b>	<b>\$ 5,625,082</b>	<b>\$ -</b>	<b>\$ 5,625,082</b>	<b>6.19%</b>
<b>General Debt Service Fund 151 - Expenditures</b>						
82310	General Government Debt Service	\$ 32,877	\$ 6,103,476	\$ -	\$ 6,103,476	0.54%
	<b>Total Gen Debt Serv Expenditures</b>	<b>\$ 32,877</b>	<b>\$ 6,103,476</b>	<b>\$ -</b>	<b>\$ 6,103,476</b>	<b>0.54%</b>
	<b>Excess of Revenue Over (Under)</b>					
	<b>Expenditures</b>	<b>\$ 315,182</b>	<b>\$ (478,394)</b>	<b>\$ -</b>	<b>\$ (478,394)</b>	

**FRANKLIN COUNTY FINANCE DEPARTMENT**

Fiscal Year 2021/2022  
 Quarter Ending June 30, 2022

Account Number	Description	Realized Thru 1st Qtr	Original Budget	Amendments	Amended Budget	Percent Realized
<b>Highway Fund 131 - Revenue</b>						
40000	Local Taxes	\$ 7,370	\$ 741,188	\$ -	\$ 741,188	0.99%
41100	Licenses & Permits	856	3,540	-	3,540	24.17%
43000	Charges for Current Services & Fees	-	15,080	-	15,080	0.00%
44000	Other Local Revenues	157	16,380	-	16,380	0.96%
46000	State of Tennessee Revenues	502,876	2,629,622	-	2,629,622	19.12%
47000	Federal Government Revenues	-	-	-	-	
48000	Other Governments	-	-	-	-	
49000	Other Sources (Non-Revenue)	-	-	-	-	
	<b>Total Highway Revenue</b>	<b>\$ 511,258</b>	<b>\$ 3,405,810</b>	<b>\$ -</b>	<b>\$ 3,405,810</b>	<b>15.01%</b>
<b>Highway Fund 131 - Expenditures</b>						
61000	Administration	\$ 85,015	\$ 361,177	\$ -	\$ 361,177	23.54%
62000	Highway & Bridge Maintenance	202,336	1,091,150	-	1,091,150	18.54%
63100	Operation of Maintenance	63,744	323,261	-	323,261	19.72%
63400	Quarry Operations	42,959	401,396	-	401,396	10.70%
65000	Other Charges	127,421	271,300	20,393	291,693	43.68%
68000	Capital Outlay	83,529	1,125,500	528,733	1,654,233	5.05%
82000	Debt Service	-	54,630	-	54,630	0.00%
99100	Operating Transfers	-	3,803	-	3,803	0.00%
	<b>Total Highway Expenditures</b>	<b>\$ 605,003</b>	<b>\$ 3,632,217</b>	<b>\$ 549,126</b>	<b>\$ 4,181,343</b>	<b>14.47%</b>
	<b>Excess of Revenue Over (Under)</b>	<b>\$ 277,285</b>	<b>\$ (226,407)</b>	<b>\$ (549,126)</b>	<b>\$ (775,533)</b>	
	<b>Expenditures</b>					

RESOLUTION# - 9h-0921

A RESOLUTION AMENDING THE COUNTY GENERAL FUND BUDGET OF FRANKLIN COUNTY, TENNESSEE FOR THE FISCAL YEAR ENDING JUNE 30, 2021.

WHEREAS, certain amendments are needed to provide for compliance with audit requirements to not overspend allocated amounts in different funds and receive unanticipated revenues that require an increase in estimated revenue and/or proposed expenditures from unreserved balances in each respective fund,

NOW, THEREFORE, BE IT RESOLVED, that the County General Fund Budget of Franklin County, Tennessee be amended as follows:

Department & Description	Account Number					Debit Revenue Source	Credit Expenditure
	Fund	Category	Obj	CC	Sub Obj		
<b>County General Fund 101</b>							
Other Federal Through State	101	47590		AIRPT		15,000.00	
Airport - Other Contracted Services	101	58220	399	AIRPT			15,000.00
<b>Total County General Fund 101</b>						<b>15,000.00</b>	<b>15,000.00</b>
<b>Budget Airport Maintenance Grant FY22</b>							

Approved this the 20th Day of September 2021.

\_\_\_\_\_  
David Alexander, Honorable County Mayor & Chairman of the Commission

ATTEST:

\_\_\_\_\_  
Phillip Custer, County Clerk

Resolution Sponsored By: Finney & Riddle

Motion to Adopt By: Eldridge

Second By: Finney

Votes: Ayes: \_\_\_\_\_ Nays: \_\_\_\_\_ Pass: \_\_\_\_\_

Declaration: \_\_\_\_\_

RESOLUTION # 90-0921

Resolution authorizing submission of an application for a State of Tennessee Airport Maintenance Grant for FY 2021 - 2022 from the Tennessee Department of Transportation and authorizing the acceptance of said Grant.

Whereas, the Franklin County Commission intends to apply for the aforementioned Grant from the Tennessee Department of Transportation, and

Whereas, the contract for the Grant for FY 2021 -2022 will impose certain legal obligations upon Franklin County.

**THEREFORE, BE IT RESOLVED:**

1. That the County Mayor of Franklin County is authorized to apply on behalf of Franklin County for a State of Tennessee Department of Transportation Airport Maintenance Grant for FY 2021 - 2022.
2. That should said application be approved by the State of Tennessee then the County Mayor of Franklin County is authorized to execute contracts or other necessary documents, which may be required to signify acceptance of the Airport Maintenance Grant for FY 2021 - 2022 by Franklin County.

Approved at the regularly meeting held on the 20<sup>th</sup> day of September, 2021.

\_\_\_\_\_  
David Alexander, Honorable County Mayor  
& Commission Chair

ATTEST:

\_\_\_\_\_  
Phillip Custer, County Clerk

RESOLUTION SPONSORED BY: Finney & Riddle

MOTION TO ADOPT: Casey SECOND: King

VOTES: AYES: \_\_\_\_\_ NAYS: \_\_\_\_\_ ABSTAIN: \_\_\_\_\_

DECLARATION: \_\_\_\_\_

**RESOLUTION 12a-1221**

**WHEREAS**, Franklin County, Tennessee is eligible for Appalachian Regional Commission (ARC) funds; and

**WHEREAS**, there exists a need to implement a regional aviation maintenance program in order to meet the current and future demand of the workforce; and

**WHEREAS**, the Winchester Airport Authority has constructed an aviation maintenance facility at the Winchester Municipal Airport and procured the services of an aviation consultant to develop an airframe and powerplant curriculum; and

**WHEREAS**, the Tennessee College of Applied Technology of Franklin County has agreed to provide two instructors to teach the two-year aviation maintenance program; and

**WHEREAS**, there is a great need for aviation maintenance training equipment in order to implement the aviation maintenance curriculum; and

**WHEREAS**, Franklin County wishes to make an application for the purchase of needed training equipment;

**NOW, THEREFORE, BE IT RESOLVED, THAT**

- (1) The County Mayor be authorized and directed to execute and apply for funds to the Appalachian Regional Commission in the amount of \$125,000.
- (2) The County Mayor be authorized and directed to enter into all necessary agreements to receive and administer such grant funds.
- (3) The total cost of the project is \$250,000. The balance of \$125,000 or 50% in local matching contribution will be provided by the Franklin County.

**PASSED AND SO ORDERED THIS 5th DAY OF DECEMBER, 2021.**

**David Alexander, Honorable County Mayor  
& Commission Chair**

**ATTEST:**

\_\_\_\_\_  
**Phillip Custer, County Clerk**

**RESOLUTION SPONSORED BY:** Schultz & Finney

**MOTION TO ADOPT:** \_\_\_\_\_ **SECOND:** \_\_\_\_\_

**VOTES: AYES: NAYS: ABSTAIN: DECLARATION:** \_\_\_\_\_

**ARC Pre-Application**

**Project Title:** 2022 Franklin County Aviation Maintenance Project

**Project Grantee:** Franklin County, Tennessee

**Counties Served:** Franklin County, Tennessee (Transitional)

**Basic Agency:** State of Tennessee

**Goal/Strategy:** ARC Goal #2: Building Appalachia’s Workforce Ecosystem Expand and strengthen community systems (education, healthcare, housing, childcare, and others) that help Appalachians obtain a job, stay on the job, and advance along a financially sustaining career pathway.

Objective 2.1: Develop and support educational programs and institutions from early childhood through post-secondary that provide the building blocks for skills development and long-term employment success.

Tennessee Investment Goal 2: Ready Workforce – Increase the education, knowledge, skills, and health of residents to work and succeed in Appalachian Primary

**Purpose:** Franklin County in cooperation with the Winchester Airport Authority and Tennessee College of Applied Technology (TCAT) proposes to use ARC and local funds to implement an aviation maintenance program in order to provide much needed training in this high-demand work sector.

<b>Funding:</b>	<b>Amount</b>	<b>Percentage</b>	<b>Source</b>
ARC	\$125,000	50%	Transitional ARC County
Local	\$125,000	50%	Franklin County
Total	\$250,000	100%	

**Project Description** – Franklin County in cooperation with the Winchester Airport Authority and Franklin County TCAT proposes to use ARC and local funds to establish an aviation maintenance program to meet the current and future demand of the workforce. Funds will be used to purchase much needed training equipment including airframes and power plants. The Winchester Airport Authority has already constructed the aviation training facility, and Franklin County TCAT has agreed to provide two instructors for the two-year curriculum. The proposed aviation maintenance program will assist in filling a void for aviation maintenance technicians for aviation industries in a corridor that expands from Arnold Engineering Development Center to Oak Ridge. The proposed project is estimated to take approximately eight months to implement including the following activities: environmental review (1 month), equipment specifications (2 months), bid/procurement of quotes (2 month), equipment purchase/installation (2 months), grant closeout (1 month).

**Project Budget** – The total project cost is \$250,000 which includes \$125,000 ARC funding and \$125,000 Franklin County funding. *(Please see attached resolution.)* Project expenditures include equipment purchase and administration. The aviation maintenance equipment will include primarily airframes and

power plants. *(See attached photographs/description of equipment to be purchased.)* The budget for the equipment was developed by a professional aviation consultant who was procured by the Winchester Airport Authority to assist in developing of the aviation maintenance program. The South Central Tennessee Development District will prepare the environmental review record and administer the project if ARC funds are awarded.

**Strategic Rationale** – Although the global shortage of aviation maintenance technicians has existed for several years, COVID-19 has dramatically exacerbated the need for a trained workforce in this field. Aircrafts that were shuttered during the pandemic have to be serviced prior to re-entering the aircraft fleet. Many of the aviation maintenance training programs, which require “hands-on” training, were not able to operate due COVID-19. Tennessee has a large number of commercial airlines, military facilities, and aviation dependent manufactures which makes the need for an aviation maintenance training facility especially great. Presently, there are only three aviation maintenance programs offered in Tennessee: Memphis, Nashville, and Morristown. The Franklin County aviation maintenance program would provide training for the Appalachia region including Franklin, Grundy, Coffee, and Marion Counties and address the need for this much needed training in an underserved area of the state. ARC funding is needed to provide the “last” gap of financing for the project. Franklin County TCAT is providing two instructors for the two-year curriculum. TNECD and Winchester Airport Authority provided funding for the construction of the 22,000 square foot facility located at the Winchester Municipal Airport. Equipment funding, which is not eligible for ARP funding, is needed for the training equipment.

**Collaborative Partnerships:** The Winchester Municipal Airport plays a vital role in the economic growth in Franklin County and the region. The airport services many local manufactures including Nissan North America-Decherd Site, Baxter Enterprises, and XXX. Because of it convenient location along US Highway 64 and Interstate 24, the Winchester Municipal Airport is an ideal location for a regional aviation maintenance training facility. The proposed project is a collaborative effort between the Winchester Airport Authority, City of Winchester, Franklin County, Franklin County TCAT, TNECD, and Federal Aviation Administration. In 2019, the City of Winchester was awarded a grant through the TNECD for the construction of a 22,000 square foot aviation maintenance technology facility at the Winchester Municipal Airport. The Winchester Airport Authority provided the matching funds for this grant. Franklin County TCAT will provide two instructors for the two-year curriculum. Upon completion of the program, students will take the Federal Aviation Administration Certification Examination to become licensed airframe and power plant mechanics who can diagnose, adjust, repair, and overhaul engines and assemblies including hydraulic and pneumatic systems. The proposed project relates to other TNECD initiative including the recently constructed Franklin County’s TCAT facility which was constructed utilizing CDBG and EDA funds. Additionally, Franklin County received 2016 ARC funds to assist in the construction of the new Decherd Wastewater Treatment Plant which facilitated the expansion of the Nissan North America-Decherd Site.

**Impact Measures** -The proposed project will have a positive economic impact for the region. Currently, there is a significant shortage of aviation maintenance technicians. According to the Tennessee Workforce XXXX, there are projected to be 61 aviation maintenance job openings just in southern middle Tennessee next year. *(See attached XXX report.)* As indicated in the letters of support, FedEx Corporation & XXXX are currently experiencing a shortage of aviation maintenance technicians. *(See attached letters of support.)* With only three training facilities presently operating in Tennessee, the graduates of the Franklin County TCAT will be able to secure employment with an annual salary of approximately \$60,000.



Outputs:

- Acquisition of aviation training equipment including airframes and power plants; and
- TCAT two-year aviation technology curriculum at the Winchester Municipal Airport

Outcomes:

- Approximately 50 trained aviation technicians in a two year period;
- Trained workforce available to meet the demand for aviation technicians in the region;
- Leverage of \$125,000 in local government funds; and
- Support Franklin County 's economic development strategy to be a state leader in aviation maintenance training.

**Project Sustainability:** Franklin County, Winchester Airport Authority, and Franklin County TCAT are committed to establishing a permanent aviation maintenance training program. As indicated in a recent newspaper article, TCAT officials expressed excitement in adding "such a beneficial new technological program to its curriculum." (*See attached newspaper article.*) As the funding for the facility and instructors have already been acquired, the only missing component is the one-time cost of the equipment. Future expenses for instructors and maintenance will be paid through student tuition. Franklin County has the capacity to implement the ARC funds. Franklin County has successfully implemented CDBG and EDA funds for the construction of the Franklin County TCAT. Additionally, Franklin County worked closely with the City of Decherd to construct the new wastewater treatment plant with several state and federal grants including ARC funds. Franklin County has a full-time budget director who has much experience in maintaining adequate financial records and reports.

**Past ARC projects:**

2016 Franklin County ARC Wastewater Treatment Plant (TN-18664) – This project increased sewer treatment capacity to 2.5 MGD. The project resulted in 121 new jobs, 1,110 households better served, and a private/public investment of \$11,500,000.

**ARC Pre-Application**

**Project Title:** 2022 Franklin County Aviation Maintenance Project

**Project Grantee:** Franklin County, Tennessee

**Counties Served:** Franklin County, Tennessee (Transitional)

**Basic Agency:** State of Tennessee

**Goal/Strategy:** ARC Goal #2: Building Appalachia’s Workforce Ecosystem Expand and strengthen community systems (education, healthcare, housing, childcare, and others) that help Appalachians obtain a job, stay on the job, and advance along a financially sustaining career pathway.

Objective 2.1: Develop and support educational programs and institutions from early childhood through post-secondary that provide the building blocks for skills development and long-term employment success.

Tennessee Investment Goal 2: Ready Workforce – Increase the education, knowledge, skills, and health of residents to work and succeed in Appalachian Primary

**Purpose:** Franklin County in cooperation with the Winchester Airport Authority and Tennessee College of Applied Technology (TCAT) proposes to use ARC and local funds to implement an aviation maintenance program in order to provide much needed training in this high-demand work sector.

<b>Funding:</b>	<b>Amount</b>	<b>Percentage</b>	<b>Source</b>
ARC	\$125,000	50%	Transitional ARC County
Local	\$125,000	50%	Franklin County
Total	\$250,000	100%	

**Project Description** – Franklin County in cooperation with the Winchester Airport Authority and Franklin County TCAT proposes to use ARC and local funds to establish an aviation maintenance program to meet the current and future demand of the workforce. Funds will be used to purchase much needed training equipment including airframes and power plants. The Winchester Airport Authority has already constructed the aviation training facility, and Franklin County TCAT has agreed to provide two instructors for the two-year curriculum. The proposed aviation maintenance program will assist in filling a void for aviation maintenance technicians for aviation industries in a corridor that expands from Arnold Engineering Development Center to Oak Ridge. The proposed project is estimated to take approximately eight months to implement including the following activities: environmental review (1 month), equipment specifications (2 months), bid/procurement of quotes (2 month), equipment purchase/installation (2 months), grant closeout (1 month).

**Project Budget** – The total project cost is \$250,000 which includes \$125,000 ARC funding and \$125,000 Franklin County funding. *(Please see attached resolution.)* Project expenditures include equipment purchase and administration. The aviation maintenance equipment will include primarily airframes and

power plants. *(See attached photographs/description of equipment to be purchased.)* The budget for the equipment was developed by a professional aviation consultant who was procured by the Winchester Airport Authority to assist in developing of the aviation maintenance program. The South Central Tennessee Development District will prepare the environmental review record and administer the project if ARC funds are awarded.

**Strategic Rationale** – Although the global shortage of aviation maintenance technicians has existed for several years, COVID-19 has dramatically exacerbated the need for a trained workforce in this field. Aircrafts that were shuttered during the pandemic have to be serviced prior to re-entering the aircraft fleet. Many of the aviation maintenance training programs, which require “hands-on” training, were not able to operate due COVID-19. Tennessee has a large number of commercial airlines, military facilities, and aviation dependent manufactures which makes the need for an aviation maintenance training facility especially great. Presently, there are only three aviation maintenance programs offered in Tennessee: Memphis, Nashville, and Morristown. The Franklin County aviation maintenance program would provide training for the Appalachia region including Franklin, Grundy, Coffee, and Marion Counties and address the need for this much needed training in an underserved area of the state. ARC funding is needed to provide the “last” gap of financing for the project. Franklin County TCAT is providing two instructors for the two-year curriculum. TNECD and Winchester Airport Authority provided funding for the construction of the 22,000 square foot facility located at the Winchester Municipal Airport. Equipment funding, which is not eligible for ARP funding, is needed for the training equipment.

**Collaborative Partnerships:** The Winchester Municipal Airport plays a vital role in the economic growth in Franklin County and the region. The airport services many local manufactures including Nissan North America-Decherd Site, Baxter Enterprises, and XXX. Because of its convenient location along US Highway 64 and Interstate 24, the Winchester Municipal Airport is an ideal location for a regional aviation maintenance training facility. The proposed project is a collaborative effort between the Winchester Airport Authority, City of Winchester, Franklin County, Franklin County TCAT, TNECD, and Federal Aviation Administration. In 2019, the City of Winchester was awarded a grant through the TNECD for the construction of a 22,000 square foot aviation maintenance technology facility at the Winchester Municipal Airport. The Winchester Airport Authority provided the matching funds for this grant. Franklin County TCAT will provide two instructors for the two-year curriculum. Upon completion of the program, students will take the Federal Aviation Administration Certification Examination to become licensed airframe and power plant mechanics who can diagnose, adjust, repair, and overhaul engines and assemblies including hydraulic and pneumatic systems. The proposed project relates to other TNECD initiative including the recently constructed Franklin County’s TCAT facility which was constructed utilizing CDBG and EDA funds. Additionally, Franklin County received 2016 ARC funds to assist in the construction of the new Decherd Wastewater Treatment Plant which facilitated the expansion of the Nissan North America-Decherd Site.

**Impact Measures** -The proposed project will have a positive economic impact for the region. Currently, there is a significant shortage of aviation maintenance technicians. According to the Tennessee Workforce XXXX, there are projected to be 61 aviation maintenance job openings just in southern middle Tennessee next year. *(See attached XXX report.)* As indicated in the letters of support, FedEx Corporation & XXXX are currently experiencing a shortage of aviation maintenance technicians. *(See attached letters of support.)* With only three training facilities presently operating in Tennessee, the graduates of the Franklin County TCAT will be able to secure employment with an annual salary of approximately \$60,000.

**Outputs:**

- Acquisition of aviation training equipment including airframes and power plants; and
- TCAT two-year aviation technology curriculum at the Winchester Municipal Airport

**Outcomes:**

- Approximately 50 trained aviation technicians in a two year period;
- Trained workforce available to meet the demand for aviation technicians in the region;
- Leverage of \$125,000 in local government funds; and
- Support Franklin County 's economic development strategy to be a state leader in aviation maintenance training.

**Project Sustainability:** Franklin County, Winchester Airport Authority, and Franklin County TCAT are committed to establishing a permanent aviation maintenance training program. As indicated in a recent newspaper article, TCAT officials expressed excitement in adding "such a beneficial new technological program to its curriculum." (*See attached newspaper article.*) As the funding for the facility and instructors have already been acquired, the only missing component is the one-time cost of the equipment. Future expenses for instructors and maintenance will be paid through student tuition. Franklin County has the capacity to implement the ARC funds. Franklin County has successfully implemented CDBG and EDA funds for the construction of the Franklin County TCAT. Additionally, Franklin County worked closely with the City of Decherd to construct the new wastewater treatment plant with several state and federal grants including ARC funds. Franklin County has a full-time budget director who has much experience in maintaining adequate financial records and reports.

**Past ARC projects:**

2016 Franklin County ARC Wastewater Treatment Plant (TN-18664) – This project increased sewer treatment capacity to 2.5 MGD. The project resulted in 121 new jobs, 1,110 households better served, and a private/public investment of \$11,500,000.

RESOLUTION 126-1221

**A RESOLUTION AUTHORIZING  
A MULTIPLE YEAR CONTRACT AGREEMENT FOR THE  
FRANKLIN COUNTY CONSOLIDATED COMMUNICATIONS DEPARTMENT  
FOR SOFTWARE PROVIDER SERVICES**

**WHEREAS**, the Franklin County Consolidated Communications Department has a need to renew their current software services agreement, and

**WHEREAS**, the previous fiscal years budgeted amounts for this expense was funded through a multi-year agreement as to not burden the department with large increases in budget, and

**WHEREAS**, the Franklin County Consolidated Communication's Department does not have the authority to enter into purchase contracts for this period of time without the approval of the Franklin County Board of Commissioners, and

**NOW, THEREFORE, Be It Resolved** by the Franklin County Board of Commissioners that the Franklin County Finance Director on behalf of the Consolidated Communication's Department be authorized to enter into a multi-year contract agreement, not to exceed (5) years, for the purpose of software services offered by Diverse Computing, Inc.,

**Be It Further Resolved**, that this resolution be effective immediately upon passage, the public welfare demanding it on this the 6<sup>th</sup> day of December, 2021.

\_\_\_\_\_  
David Alexander, Honorable County Mayor &  
Chairman to the Commission

ATTEST:

\_\_\_\_\_  
Phillip Custer, County Clerk

**RESOLUTION SPONSORED BY:** Finney & Eldridge

**MOTION TO ADOPT:** \_\_\_\_\_

**SECOND BY:** \_\_\_\_\_

**VOTES: AYES** \_\_\_\_\_ **NAYS** \_\_\_\_\_

**DECLARATION:** \_\_\_\_\_

EXHIBIT C  
ADDENDUM  
TO  
SOFTWARE LICENSE AND MAINTENANCE AGREEMENT  
BETWEEN

DIVERSE COMPUTING, INC.

AND

FRANKLIN COUNTY 911 ("LICENSEE")

ADDITIONAL LICENSEES

Any capitalized term not otherwise defined in this Exhibit shall have the meaning as set forth for the same term under the Agreement incorporated herein by this reference. The Fees for additional licenses shall be calculated as follows:

Licensee shall pay to DCI the applicable Fees set forth below on a pro-rated basis for each additional number of Devices, Named Users, Application Interfaces, and/or locations, as applicable, that access the Licensed Technology per year or partial year, payable in advance in the month immediately succeeding the month in which such additional Devices, Named Users, Application Interfaces, and/or locations first receive access to the Licensed Technology. Thereafter the Fees for such additional number of Devices, Named Users, Application Interfaces, and/or locations shall be payable on or prior to each succeeding anniversary of the Effective Date with the applicable Fees for all other Product, support, and/or services. Subject to the terms and conditions of the Agreement, DCI agrees to provide the additional licenses to access the Licensed Technology, services, and/or support to Licensee in return for the additional Fees and terms calculated in this Exhibit. DCI will provide sixty (60) days' notice of any Fee increase.

**New Product/Service**

eAgent 2.0	20 Named Users	\$ 2,200.00	Annual Fee
------------	----------------	-------------	------------

The Upgrade Fee to eAgent 2.0 shall be an amount of money equal to:	<b>\$ 2,200.00</b>	<b>Annual Fee</b>
Credit for 7 months of eAgent Java Client recently paid invoice:	-\$ 380.00	Credit

<b>TOTAL TO BE INVOICED UPON SIGNATURE:</b>	<b>\$ 1,820.00</b>	<b>To Be Invoiced</b>
---	--------------------	-----------------------

Upon execution of this Addendum to the Agreement, the total number of licenses under the Agreement shall be as follows:

Product/Service	<u>Amount</u>	
eAgent Client for Desktop	00	Seat
eAgent 2.0	20	Named Users

The annual renewal fee for all services shall occur each May 1<sup>st</sup>.

DCI:  
DIVERSE COMPUTING, INC.

LICENSEE:  
FRANKLIN COUNTY 911

By: \_\_\_\_\_

By: \_\_\_\_\_

Print Name: Daniel G. Percy

Print Name: \_\_\_\_\_

Title: Co-Founder

Title: \_\_\_\_\_

Date: \_\_\_\_\_

Date: \_\_\_\_\_

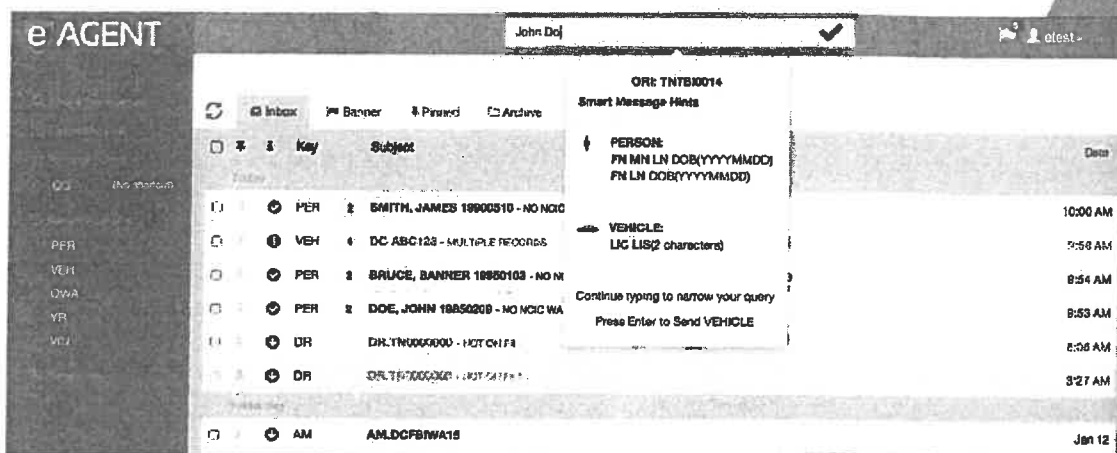


# AGENT 2.0™

## THE ZERO FOOTPRINT NCIC ACCESS SOLUTION

**eAgent 2.0 is the first ever browser-based, full-access NCIC solution.**

"Browser-based" and "zero footprint" simply mean that eAgent 2.0 runs in any modern web-browser, no installation necessary. Not only does this save IT staff headaches, but it allows users to customize their software and then log in to their personal account from any device. 2.0 keeps the best features of eAgent Client and neatly packages them into a cutting edge, evolved solution that is optimized for multi-agency dispatching.




### We design for people.

2.0 is not just pretty. We think it's also the most human-centered NCIC solution ever to hit the market. That's because we developed it with user feedback every step of the way.

2.0 is designed to mimic a modern email client, so you'll feel like you've been using it for years. Each line in the inbox represents a transaction.




# REVENUE




## USER MANAGEMENT

Users can be managed through the system interface. The interface provides a clear view of user roles and permissions, allowing administrators to assign specific tasks to different user groups. This ensures that each user has the necessary access to perform their duties effectively.




The system also includes a detailed audit trail for all user actions. This allows administrators to track changes made to user profiles and permissions, ensuring accountability and security. The interface is designed to be user-friendly and intuitive, making it easy for administrators to manage the system.




## USER MANAGEMENT

The system provides a comprehensive overview of user activity. Administrators can view logs of user logins, session durations, and actions performed within the system. This data is crucial for identifying potential security risks and optimizing system performance.




The interface is designed to be flexible and scalable, allowing it to accommodate a growing number of users and roles. It also includes advanced search and filtering capabilities to help administrators quickly locate specific users or roles. The system is built on a robust architecture that ensures high availability and reliability.

# THE NEW REVIEWS




The system includes a robust review mechanism. Users can provide feedback on their experience with the system, and administrators can respond to these reviews. This helps in identifying areas for improvement and enhancing user satisfaction. The interface is designed to be user-friendly and intuitive, making it easy for users to provide feedback.



The system also includes a detailed audit trail for all review actions. This allows administrators to track changes made to reviews and responses, ensuring accountability and security. The interface is designed to be user-friendly and intuitive, making it easy for administrators to manage the system.



REVIEWS





RESOLUTION 12c-1221

**A RESOLUTION AUTHORIZING  
A MULTIPLE YEAR LEASE and MAINTENANCE AGREEMENT  
FOR THE FRANKLIN COUNTY CLERK**

**WHEREAS**, the Franklin County Clerk’s Office has a need to upgrade, operate and maintain their current postage machine including hardware/software system within his respective office, and

**WHEREAS**, the current postage machine and maintenance are not sufficiently meeting the needs of the function of the department in concern, and

**WHEREAS**, the funding for the leased postage machine shall be obtained from the county general fund through the County Clerk department’s annual budget, and

**WHEREAS**, the projected cost schedule of this postage meter hardware/software system is such that the payments need to be spread over more than one budget year, and the Franklin County Clerk does not have the authority to enter into multi-year lease contracts for this period of time without the approval of the Franklin County Board of Commissioners, and

**NOW, THEREFORE, Be It Resolved** by the Franklin County Board of Commissioners that the Franklin County Finance Director be authorized to enter into a multi-year lease agreement with Pitney Bowes Global on behalf of the County Clerk, and the lease is not to extend over a period of more than forty eight (48) months.

**Be It Further Resolved** that this resolution be effective immediately upon the passage and the required executed forms be kept at the Franklin County Finance Department for the public welfare demanding it on this the 6<sup>th</sup> day of December 2021.

\_\_\_\_\_  
David Alexander, Honorable Chairman to the Commission

Attest:

\_\_\_\_\_  
Phillip Custer, County Clerk

**RESOLUTION SPONSORED BY:** Finney & Schultz

**MOTION TO ADOPT:** \_\_\_\_\_ **SECOND BY:** \_\_\_\_\_

**VOTES:**    **AYES** \_\_\_\_\_ **NAYS** \_\_\_\_\_ **PASS** \_\_\_\_\_ **ABSTAIN** \_\_\_\_\_

**DECLARATION:** \_\_\_\_\_



**Sourcwell (formerly known as NJPA) State & Local FMV Lease**

--	--	--	--	--	--	--	--	--	--	--	--	--

Agreement Number

**Your Business Information**

---

<b>Full Legal Name of Lessee / DBA Name of Lessee</b>			<b>Tax ID # (FEIN/TIN)</b>		
FRANKLIN COUNTY OF			626000595		
<b>Sold-To: Address</b>					
1 S Jefferson St, Winchester, TN, 37398-2620, US					
<b>Sold-To: Contact Name</b>		<b>Sold-To: Contact Phone #</b>		<b>Sold-To: Account #</b>	
Philip Custer		9319672541		0015066687	
<b>Bill-To: Address</b>					
1 S Jefferson St, Winchester, TN, 37398-2620, US					
<b>Bill-To: Contact Name</b>		<b>Bill-To: Contact Phone #</b>		<b>Bill-To: Account #</b>	<b>Bill-To: Email</b>
Philip Custer		9319672541		0015066687	phillip.custer@franklincotn.us
<b>Ship-To: Address</b>					
1 S Jefferson St, Winchester, TN, 37398-2620, US					
<b>Ship-To: Contact Name</b>		<b>Ship-To: Contact Phone #</b>		<b>Ship-To: Account #</b>	
Philip Custer		9319672541		0015066687	
<b>PO #</b>					

**Your Business Needs**

Qty	Item	Business Solution Description
1	SENDPROCSERIES4	SendPro C Series - Version 4
1	1FXA	Interface to InView Dashboard
1	7H00	C Series IMI Meter
1	8H00	C Series IMI Base
1	APAC	Connect+ Accounting Weight Break Reports
1	APAX	Cost Acctg Accounts Level (100)
1	APB2	Cost Accounting Devices (10)
1	APKN	Account List Import/Export
1	C2C1	C425 SendPro C - 5lb Scale Bundle
1	CAAB	Basic Cost Accounting
1	DM1RKL	Return Kit for DM100/125 - Large
1	F9PG2	PowerGuard LE Service Package
	F9S2	SendPro C Install Training with Shipping
1	HZ80001	SendPro C Series Drop Stacker

1	ME1A	Meter Equipment - C Series
1	PAB1	C Series Premium App Bundle
1	PTJ1	SendPro Online
1	PTJA	SendPro Basic 1 User
1	PTJN	Single User Access
1	PTK1	Web Browser Integration
1	PTK2	SendPro C Series Shipping Integration
1	SJS1	C200 SoftGuard
1	STDSLA	Standard SLA-Equipment Service Agreement (for SendPro C Series - Version 4)
1	ZH24	Manual Weight Entry
1	ZH27	HZ02 65 LPM Speed
1	ZHC425	SendPro C425 Base System Identifier
1	ZHD5	USPS Rates with Metered Letter
1	ZHD7	E Conf Services for Metered LTR. BDL

**Your Payment Plan**

<b>Initial Term: 48 months</b>	<b>Initial Payment Amount:</b>	
<b>Number of Months</b>	<b>Monthly Amount</b>	<b>Billed Quarterly at*</b>
48	\$ 67.56	\$ 202.68

*\*Does not include any applicable sales, use, or property taxes which will be billed separately.*

- Tax Exempt Certificate Attached
- Tax Exempt Certificate Not Required
- Purchase Power<sup>®</sup> transaction fees included
- Purchase Power<sup>®</sup> transaction fees extra

**Your Signature Below**

Non-Appropriations. You warrant that you have funds available to make all payments until the end of your current fiscal period, and shall use your best efforts to obtain funds to make all payments in each subsequent fiscal period through the end of your lease term. If your appropriation request to your legislative body, or funding authority ("Governing Body") for funds to make the payments is denied, you may terminate this lease on the last day of the fiscal period for which funds have been appropriated, upon (i) submission of documentation reasonably satisfactory to us evidencing the Governing Body's denial of an appropriation sufficient to continue this lease for the next succeeding fiscal period, and (ii) satisfaction of all charges and obligations under this lease incurred through the end of the fiscal period for which funds have been appropriated, including the return of the equipment at your expense.

By signing below, you agree to be bound by all the terms and conditions of this Agreement, including the NJPA Contract Number 041917-PIT, effective date May 17, 2017 and the State and Local Fair Market Value Lease Terms (including the Pitney Bowes Terms) (Version 2/20) which is available at <http://www.pb.com/states/njpa> and is incorporated by reference (the "Agreement"). You acknowledge that, except for non-appropriation, you may not cancel this lease for any reason and that all payment obligations are unconditional. This lease will be binding on us after we have completed our credit and documentation approval process and have signed below. This lease requires you to either provide proof of insurance or participate in the ValueMAX® requirement protection program (see Section 6 of the State and Local Fair Market Value Lease Terms) for an additional fee. If software is included in the Order, additional terms apply which are available by clicking on the hyperlink for that software located at <http://www.pitneybowes.com/us/license-terms-of-use/software-and-subscription-terms-and-conditions.html>. Those additional terms are incorporated by reference.

Not Applicable  
State/Entity's Contract#  
  
Lessee Signature  
  
Print Name  
  
Title  
  
Date  
  
Email Address

Pitney Bowes Signature  
  
Print Name  
  
Title  
  
Date

**Sales Information**

Davinder Heslin	davinder.heslin@pb.com	
Account Rep Name	Email Address	PBGFS Acceptance

RESOLUTION 12d-1221

**Resolution authorizing Franklin County Mayor to Execute an amendment to the Contract Obligation in Lieu of Performance Bond with the State of Tennessee permit Franklin County Sanitary Landfill # SNL260000123 with Tennessee Department of Environment & Conservation for the Fiscal Year 2021 - 2022**

**Whereas**, the Franklin County Legislative Body has a duty to the citizens of Franklin County, insuring public health and welfare of all; and

**Whereas**, the Franklin County is required to make provisions to monitor & remove all liability in post closure cost of the above mentioned landfill located on State Route 16 assuring public health and welfare; and

**Whereas**, the State of Tennessee Department of Environment & Conservation administer all Contracts of Obligation in Lieu of Performance Bonds for such post closures of sanitary landfills and adjust for inflation annually as necessary, and

**Whereas**, the Franklin County Commission intends to approve the annual contract agreement with the Tennessee Department of Environment & Conservation and the County Mayor requires authority to approve and amend said contracts from the Franklin County legislative body,

**THEREFORE, BE IT RESOLVED:**

1. That the County Mayor of Franklin County is authorized to execute the amended above mentioned contract on behalf of Franklin County for the FY 2021-2022.
2. That executed agreement shall be on file at the Franklin County Finance Department.

Approved at the special called meeting held on the 6<sup>th</sup> day of December, 2021.

\_\_\_\_\_  
David Alexander, Honorable County Mayor  
& Commission Chair

ATTEST:

\_\_\_\_\_  
Phillip Custer, County Clerk

RESOLUTION SPONSORED BY: Eldridge & Finney

MOTION TO ADOPT: \_\_\_\_\_ SECOND: \_\_\_\_\_

VOTES: AYES: \_\_\_\_\_ NAYS: \_\_\_\_\_ ABSTAIN: \_\_\_\_\_

DECLARATION: \_\_\_\_\_



STATE OF TENNESSEE  
DEPARTMENT OF ENVIRONMENT AND CONSERVATION

Office of Financial Assurance  
William R. Snodgrass Tennessee Tower  
312 Rosa L. Parks Ave., 10<sup>th</sup> Floor  
Nashville, TN 37243  
(615) 532-0851

September 23, 2021

The Honorable David Alexander  
Franklin County Mayor  
855 Dinah Shore Blvd., Suite #3  
Winchester, Tennessee 37398

RE: 2021 Annual Inflation Adjustment of the Financial Assurance for the *Franklin County Sanitary Landfill*, Permit No. *SNL260000123* as required by the Regulations of the Division of Solid Waste Management

Dear Mayor Alexander:

**All county and municipal "Contracts of Obligation in Lieu of Performance Bonds" must be adjusted annually for inflation by no later than the anniversary date of the issuance of the contract.**

Rule Chapters 0400-12-01-.06(8) and 0400-11-01-.03(3) state that the inflation adjustment may be made by recalculating the closure and/or post-closure cost estimate in current dollars or by using an inflation factor derived from the most recent Implicit Price Deflator for the Gross National Product published by the U. S. Department of Commerce, Bureau of Economic Analysis, in its Survey of Current Business.

The staff of the Office of Financial Assurance, utilizing data published by the U. S. Department of Commerce, Bureau of Economic Analysis, has projected the inflation factor to be used for 2021 inflation adjustments as **1.25%**. The amount of your financial assurance instrument(s) from the Year 2020 must be multiplied by **1.0125**. The permitted facility and/or the Department may reserve the right to adjust this figure later based upon revised data released by the U. S. Department of Commerce, Bureau of Economic Analysis, during the year.

**Effective immediately, any County or Municipal Contract of Obligation in Lieu of Performance Bond incurring an annual inflation adjustment shall not be processed by amendment until the cumulative amount of the adjustment(s) equals or exceeds TEN THOUSAND DOLLARS (\$10,000.00). This is a change from the previous threshold of Five Thousand Dollars (\$5,000.00). For example, if the inflation adjustment is \$4,000.00 in year one, \$5,000.00 in year two, and \$6,000.00 in year three, the amendment will be processed in year three when the total of adjustments exceeds \$10,000.00. We will continue to send your inflation adjustment figures annually for your records whether or not a contract amendment is required.**

Please review the amount(s) for each permit listed below. If any changes or modifications to your permit(s) have occurred, please contact us as soon as you receive this letter. The due date(s) and projected amount(s) for the inflation adjustment(s) of your financial instrument(s) are as follows:

**2021 Inflation Adjustment(s)**

Facility Permit No.	Financial Instrument Type & No.	Financial Instrument Anniversary Due Date	Present Amount of Financial Assurance On File	Inflation Adjustment/ Increase Required	Inflation Adjustment and Allowable Post-Closure Reduction	Total Required Amount of Financial Assurance
SNL260000123	Contract	06/18/21	\$ 116,378.59	\$ 0.00	\$ 22,111.94	\$ 94,266.65

Mayor Alexander  
Franklin County  
September 23, 2021  
Page 2

Please see the attached spreadsheets, which list in detail the amount of financial assurance required due to the 2021 annual inflation adjustment and/or post closure reduction (if applicable) for your permit(s). The spreadsheets also list the current amount of financial assurance on file for each permit.

**PLEASE NOTE**

**If you have been advised by the TDEC Field Office that the required post-closure activities at a permitted site listed herein have not been performed to the satisfaction of the Field Office Staff, do not reduce your financial assurance instrument until the Field Office has approved the performance of the required post-closure work.**

Please submit the inflation adjusted financial instrument(s) to the Office of Financial Assurance to my attention at the address listed on the letterhead as indicated above. If you have any questions, please call me at (615) 532-8571, or you may email me at Debra.Long@tn.gov.

Very Respectfully,

*Debra F. Long*

Debra F. Long, Financial Analyst

Enclosures: Customer Information Data Sheet, Summary Spreadsheet, Detailed Financial Assurance Information

CC: Steven Wintheiser, Manager of Solid Waste Management, Columbia Field Office, TDEC

For Department Use Only

Effective Date: \_\_\_\_\_

**Amendment of Contract of Obligation in Lieu of Performance Bond (County)**  
**Department of Environment and Conservation, Division of Solid Waste Management**

1. This amendment is made by the County of Franklin ("the County"), and the Tennessee Department of Environment and Conservation ("the Department") to the Contract of Obligation in Lieu of Performance Bond for proper operation and/or post-closure of the Franklin County Sanitary Landfill, Permit Number SNL260000123 entered on or about 06/18/92 ("the Contract").
2. Paragraph 3 of the Contract is amended by deleting the language in the paragraph and substituting the following language, which shall constitute Paragraph 3 of the Contract:  
  
The total penal sum of this contract is:  
  
\$94,266.65
3. Except as set forth in this amendment, or another prior amendment, the Contract is unaffected and shall continue in full force and effect in accordance with its terms. If there is any conflict between this amendment and the Contract or any earlier amendment, the terms of this amendment shall control.
4. A copy of this amendment shall be filed with the Commissioner of the Tennessee Department of Finance and Administration.
5. All signatories to this amendment warrant that they have actual authority to enter this amendment on the terms contained herein.
6. This amendment shall be effective upon signature by all parties by a person authorized to bind each party. The Department shall note the Effective Date upon all signatures.

On Behalf of the County of Franklin

\_\_\_\_\_  
Printed Name: \_\_\_\_\_  
Title: \_\_\_\_\_  
Date: \_\_\_\_\_

On Behalf of the Tennessee Department of Finance and Administration

\_\_\_\_\_  
Commissioner  
Tennessee Department of Finance and Administration  
Date: \_\_\_\_\_

On Behalf of the Tennessee Department of Environment and Conservation

\_\_\_\_\_  
David W. Salyers, P.E.  
Commissioner  
Tennessee Department of Environment and Conservation  
Date: \_\_\_\_\_



## FINANCIAL RESPONSIBILITY

### CUSTOMER DATABASE

<b>DIVISION</b>	Solid Waste Management		<b>Evaluated by:</b> DFL 10/20/2020
<b>(UST ONLY)</b>	<input type="checkbox"/> FUND PARTICIPANT <input type="checkbox"/> ELIGIBILITY ASSUMED	<input type="checkbox"/> FUND PARTICIPANT <input type="checkbox"/> NOT FUND ELIGIBLE	<input type="checkbox"/> NOT PARTICIPATING IN THE FUND
<b>OWNER/ OPERATOR NAME</b>	Franklin County Landfill	Franklin County Finance Department	
<b>ADDRESS</b>	855 Dinah Shore Blvd., Suite #3	P. O. Box 518	
	Winchester, TN 37398	Winchester, TN 37398	
<b>CONTACT PERSON</b>	Mr. David Alexander	Andrea L. Smith	Sharon Byrum
<b>TITLE</b>	Mayor (Franklin County, TN)	Franklin County Finance Director	
<b>TELEPHONE #</b>	(931) 967-2905	(931) 967-1279	
<b>FAX NUMBER</b>		(931) 962-1473	
<b>CORPORATE PARENT/OWNER</b>			
<b>EMAIL ADDRESS</b>		andrea.smith@franklincountyfinance.com	sbyrum@franklincotn.us
<b>OWNER/ OPERATOR NAME</b>	Franklin County Solid Waste Dept.		
<b>CONTACT PERSON</b>	William Anderson		
<b>TITLE</b>	Director		
<b>EMAIL ADDRESS</b>	william.anderson@franklincotn.us		
<b>TELEPHONE #</b>	(931) 967-1139		
<b>HW INSTALLATION ID # (EPA)</b>			
<b>SOLID WASTE PERMIT #</b>	SNL260000123		
<b>UST OWNER ID #</b>			
<b>COUNTY #</b>	51		
<b>ENVIRONMENTAL FIELD OFFICE</b>	Columbia		
<b>MANAGER</b>	Steven Wintheiser (Steven.Wintheiser@tn.gov)		
<b>TELEPHONE #</b>	(931) 840-4158		



**Summary Sheet**  
**Amount of Financial Assurance Required**

PERMIT ID # OR FACILITY ID # (e)	AMOUNT OF CLOSURE OPERATING CONTINGENCY REQUIRED (A)	AMOUNT OF POST- CLOSURE REQUIRED (B)	AMOUNT OF 3RD PARTY LIABILITY REQUIRED (C)	AMOUNT OF CORRECTIV E ACTION REQUIRED (D)	INSTRUMENT TYPE AND ISSUE DATE (E)	ISSUING INSTITUTION (F)	TOTAL AMOUNT OF FINANCIAL ASSURANCE (G)
SNL260000123	CLOSED	\$94,266.65					\$94,266.65
<b>Total Required</b>	\$0.00	\$94,266.65	\$0.00				<b>Total (A,B,C,D)</b> \$94,266.65

**Amount of Financial Assurance On File**

SNL 26-0123	AMOUNT OF CLOSURE OPERATING CONTINGENCY ON FILE (AA)	AMOUNT OF POST- CLOSURE ON FILE (BB)	AMOUNT OF 3RD PARTY LIABILITY ON FILE (CC)	AMOUNT OF CORRECTIV E ACTION ON FILE (DD)	INSTRUMENT TYPE AND ISSUE DATE (E)	ISSUING INSTITUTION (F)	TOTAL AMOUNT OF FINANCIAL ASSURANCE (G)
SNL260000123	CLOSED	\$116,378.59			C 6/18/92	Franklin Co	\$116,378.59
<b>Total on File</b>	\$0.00	\$116,378.59					<b>Total (AA,BB,CC,DD)</b> \$116,378.59
<b>Net amount overfunded as of 11/29/2021</b>	-\$0.00	-\$22,111.94					-\$22,111.94

ABBR. C - CONTRACT CB - CASHBOND, CHECK OR CASH CD - CERTIFICATE OF DEPOSIT CG - FT - CORPORATE GUARANTEE  
FINANCIAL TEST CI - CERTIFICATE OF INSURANCE FT - FINANCIAL TEST GG - GOVERNMENT GUARANTEE LC - LETTER OF CREDIT  
PB - PERFORMANCE BOND S - SECURITIES TF - TRUST FUND

## Attachment 2: Calculating Financial Assurance From the Beginning To the End of the Post Closure Care Period

<b>Facility :</b>	Franklin County Sanitary Landfill	<b>Class I</b>
<b>Permit# :</b>	SNL260000123	

This company closed in 1995 and is required to have 30 years of post closure care.  
 At closure in 1995 the cumulative inflation adjusted total of post closure was \$438,711.57.

or

This company has not yet begun post closure. The scheme below is simply an example of how post closure financial assurance will be adjusted annually for inflation.

This example assumes that the facility closed in \_\_\_\_\_ and is required to have \_\_\_\_\_ years post closure.  
 At closure, the cumulative inflation adjusted post-closure amount was \$ \_\_\_\_\_ .00. Each successive year after closure, the post-closure amount is reduced by approximately one year's post-closure expense and the outstanding dollar amount of post-closure is adjusted for inflation.

### Calculation of Post Closure With Annual Inflation Adjustments After Closure of the Waste Management Unit

EACH YEAR FOLLOWING CLOSURE (A)	ANNUAL INFLATION FACTOR (B)	SUM OF REMAINING YEARS COST OF POST CLOSURE (C)	NUMBER OF YEARS REMAINING IN POST CLOSURE (D)	APPROXIMATELY ONE YEAR REDUCTION IN POST CLOSURE COST (E)	ESTIMATED AMOUNT OF POST CLOSURE FOR REMAINING YEARS (F)	INFLATION ADJUSTMENT FOR THE REMAINING YEARS (G)	AMOUNT OF POST CLOSURE FINANCIAL ASSURANCE DUE THIS YEAR (H)
Year(row)	row27	Formula=H26	Year(s)	=G27/D27	=C27-E27	=F27*B27	=G27
1996	1.025	\$438,711.57	30	\$14,623.72	\$424,087.85	\$434,690.05	\$434,690.05
1997	1.020	\$434,690.05	29	\$14,989.31	\$419,700.74	\$428,094.75	\$428,094.75
1998	1.020	\$428,094.75	28	\$15,289.10	\$412,805.65	\$421,061.76	\$421,061.76
1999	1.010	\$421,061.76	27	\$15,594.88	\$405,466.88	\$409,521.55	\$409,521.55
2000	1.015	\$409,521.55	26	\$15,750.83	\$399,770.72	\$399,677.29	\$399,677.29
2001	1.021	\$399,677.29	25	\$15,987.09	\$383,690.19	\$391,747.69	\$391,747.69
2002	1.022	\$391,747.69	24	\$16,322.82	\$375,424.87	\$383,684.21	\$383,684.21
2003	1.011	\$383,684.21	23	\$16,681.92	\$367,002.29	\$371,039.32	\$371,039.32
2004	1.016	\$371,039.32	22	\$16,865.42	\$354,173.89	\$359,840.68	\$359,840.68
2005	1.022	\$359,840.68	21	\$17,135.27	\$342,705.41	\$350,244.93	\$350,244.93
2006	1.027	\$350,244.93	20	\$17,512.25	\$332,732.68	\$341,716.46	\$341,716.46
2007	1.030	\$341,716.46	19	\$17,985.08	\$323,731.38	\$333,443.33	\$333,443.33
2008	1.027	\$333,443.33	18	\$18,524.63	\$314,918.70	\$323,421.50	\$323,421.50
2009	1.024	\$323,421.50	17	\$19,024.79	\$304,396.71	\$311,702.23	\$311,702.23
2010	1.012	\$311,702.23	16	\$19,481.39	\$292,220.84	\$295,727.49	\$295,727.49
2011	1.010	\$295,727.49	15	\$19,715.17	\$276,012.32	\$278,772.45	\$278,772.45
2012	1.024	\$278,772.45	14	\$19,912.32	\$258,860.13	\$265,072.77	\$265,072.77
2013	1.019	\$265,072.77	13	\$20,390.21	\$244,682.56	\$249,331.53	\$249,331.53
2014	1.015	\$249,331.53	12	\$20,777.63	\$228,553.90	\$231,982.21	\$231,982.21
2015	1.0155	\$231,982.21	11	\$21,089.29	\$210,892.92	\$214,161.76	\$214,161.76
2016	1.0120	\$214,161.76	10	\$21,416.18	\$192,745.58	\$195,058.53	\$195,058.53

7/2/2012

<b>2017</b>	<b>1.0130</b>	<b>\$195,058.53</b>	<b>9</b>	<b>\$21,673.17</b>	<b>\$173,385.36</b>	<b>\$175,639.37</b>	<b>\$175,639.37</b>
<b>2018</b>	<b>1.0180</b>	<b>\$175,639.37</b>	<b>8</b>	<b>\$21,954.92</b>	<b>\$153,684.45</b>	<b>\$156,450.77</b>	<b>\$156,450.77</b>
<b>2019</b>	<b>1.0230</b>	<b>\$156,450.77</b>	<b>7</b>	<b>\$22,350.11</b>	<b>\$134,100.66</b>	<b>\$137,184.97</b>	<b>\$137,184.97</b>

RESOLUTION # 12e-1221

**Resolution authorizing submission of a grant application from the Center of Rural Health Research at East Tennessee State University ETSU in regard to their COVID-19 Health Disparities by the Tennessee Department of Health Grant with funding from the Centers for Disease Control CDC and authorization to accept said Grant.**

**Whereas, the Franklin County Sheriff's Department intends to apply for the aforementioned Grant from East Tennessee State University, Center for Health Research and,**

**Whereas, the contract for the Grant for FY 2021 -2022 will impose certain legal obligations upon Franklin County.**

**THEREFORE, BE IT RESOLVED:**

1. That the County Mayor of Franklin County is authorized to apply on behalf of Franklin County Sheriff's Department for a Center of Rural Health Research at East Tennessee State University Grant for FY 2021 - 2022.
2. That should said application be approved by the East Tennessee State University, then the County Mayor of Franklin County is authorized to execute contracts or other necessary documents, which may be required to signify acceptance of the East Tennessee State University Grant for FY 2021 – 2022 by Franklin County.

Approved at the regularly meeting held on the 6<sup>th</sup> day of December, 2021.

\_\_\_\_\_  
David Alexander, Honorable County Mayor  
& Commission Chair

ATTEST:

\_\_\_\_\_  
Phillip Custer, County Clerk

RESOLUTION SPONSORED BY: Schultz & Eldridge

MOTION TO ADOPT: \_\_\_\_\_ SECOND: \_\_\_\_\_

VOTES: AYES: \_\_\_\_\_ NAYS: \_\_\_\_\_ ABSTAIN: \_\_\_\_\_

DECLARATION: \_\_\_\_\_

**Franklin County Government Grant Pre-Application Notification Form**

Department or Organization Applying for Grant:	<b>Sheriff Dept</b>	
Grant/Program Title:	<b>East Tennessee State University</b>	
Grant Beginning Period:	<b>1/1/21</b>	
Grant Ending Period:	<b>6/30/22</b>	
Grant Amount:	<b>\$50,000</b>	
Funding Agency (i.e. State, Federal, Private):	<b>Center for Disease Control thru The Center for Rural Health Research at ETSU</b>	
<b>Funding Agency Contact Information</b>		
Name	<b>Christen Minnick, The Center for Rural Health Research at ETSU</b>	
Address	<b>Box 70565, Johnson City, TN 37614</b>	
Phone	<b>423-429-6052</b>	
Fax		
Email	<b>MinnickCY@etsu.edu</b>	
Funding Percentage or Match (i.e.100% or 75%/25%):	<b>100%</b>	
Funding Type (Revenue Advanced or Reimbursed):	<b>Reimbursed</b>	
Ongoing Funding Requirements(Yes/No & Length Required):	<b>No</b>	
Indirect Cost Availability (Yes/No):	<b>No</b>	
Grant Beneficiary:	<b>Franklin County Sheriff's Dept</b>	
Purpose of Grant:	<b>To cover cost COVID-19 Response Expenses, PPE, etc</b>	
Person/Dept Responsible for Grant Program Management:	<b>Tim Fuller</b>	
Person/Dept Responsible for Reporting Expenditures:	<b>Tim Fuller &amp; Andrea Smith</b>	
Person/Dept Responsible for Requesting Revenue Claims:	<b>Tim Fuller &amp; Andrea Smith</b>	
Grant Requirements for Continuation of Program or Cooperative Agreements:	<b>N/A</b>	
Grant Requirements for Equipment, Ownership & Insurance:	<b>N/A</b>	
Grant Requirements for Annual Cost of Upgrade/Maintenance, etc.:	<b>N/A</b>	
Grant Requirements for Employment or Contracted Services:	<b>N/A</b>	
Will this grant add Value to Franklin County's Fixed Assets? (Yes/No):	<b>No</b>	
Will this grant add Expense to Franklin County's Insurance Expense? (Yes/No):	<b>No</b>	
Approving Official Signature:	<b>David Alexander</b>	Date: <b>12/6/21</b>

RESOLUTION# - 12 F - 1221

A RESOLUTION AMENDING THE GENERAL FUND of FRANKLIN COUNTY, TENNESSEE FOR THE FISCAL YEAR ENDING JUNE 30, 2022.

WHEREAS, certain amendments are needed to provide for compliance with audit requirements to not overspend allocated amounts in different funds and receive unanticipated revenues that require an increase in estimated revenue and/or proposed expenditures from unreserved balances in each respective fund,

NOW, THEREFORE, BE IT RESOLVED, that the General Fund Budget of Franklin County, Tennessee be amended as follows:

Department & Description	Account Number					Debit Revenue Source	Credit Expenditure
	Fund	Category	Obj	CC	Sub Obj		
Certificates of Titles	101	43835				16,000.00	
Co Clerk - Postal Charges	101	52500	348				15,000.00
Co Clerk - Office Supplies	101	52500	435				1,000.00
<b>Total County General Fund 101</b>						<b>16,000.00</b>	<b>16,000.00</b>
<b>Budget new Revenue and Expenses from State initiating Postal Fee for Mailed Titles.</b>							

Approved this the 7th Day of December 2021.

\_\_\_\_\_  
David Alexander, Honorable County Mayor & Chairman of the Commission

ATTEST:

\_\_\_\_\_  
Phillip Custer, County Clerk

Resolution Sponsored By: Finney & Schultz

Motion to Adopt By: \_\_\_\_\_ Second By: \_\_\_\_\_

Votes: Ayes: \_\_\_\_\_ Nays: \_\_\_\_\_ Pass: \_\_\_\_\_ Declaration: \_\_\_\_\_



RESOLUTION# - 12g-1221

A RESOLUTION AMENDING THE GENERAL FUND of FRANKLIN COUNTY, TENNESSEE FOR THE FISCAL YEAR ENDING JUNE 30, 2022.

WHEREAS, certain amendments are needed to provide for compliance with audit requirements to not overspend allocated amounts in different funds and receive unanticipated revenues that require an increase in estimated revenue and/or proposed expenditures from unreserved balances in each respective fund,

NOW, THEREFORE, BE IT RESOLVED, that the General Fund Budget of Franklin County, Tennessee be amended as follows:

Department & Description	Account Number					Debit Revenue Source	Credit Expenditure
	Fund	Category	Obj	CC	Sub Obj		
Other Charges - Other Charges	101	58400	599			900.00	
General Sessions - Library Books	101	53300	432				400.00
General Sessions - Other Charges	101	53300	599				500.00
<b>Total County General Fund 101</b>						<b>900.00</b>	<b>900.00</b>
<b>Budget new Expenses for General Sessions Judge (software license &amp; judicial journal)</b>							

Approved this the 7th Day of December 2021.

\_\_\_\_\_  
David Alexander, Honorable County Mayor & Chairman of the Commission

ATTEST:

\_\_\_\_\_  
Phillip Custer, County Clerk

Resolution Sponsored By: Finney & Schultz

Motion to Adopt By: \_\_\_\_\_ Second By: \_\_\_\_\_

Votes: Ayes: \_\_\_\_\_ Nays: \_\_\_\_\_ Pass: \_\_\_\_\_ Declaration: \_\_\_\_\_

RESOLUTION# - 12h - 1221

A RESOLUTION AMENDING THE LIBRARY FUND BUDGET OF FRANKLIN COUNTY, TENNESSEE FOR THE FISCAL YEAR ENDING JUNE 30, 2021.

WHEREAS, certain amendments are needed to provide for compliance with audit requirements to not overspend allocated amounts in different funds and receive unanticipated revenues that require an increase in estimated revenue and/or proposed expenditures from unreserved balances in each respective fund,

NOW, THEREFORE, BE IT RESOLVED, that the Library Fund Budget of Franklin County, Tennessee be amended as follows:

Department & Description	Account Number					Debit Revenue Source	Credit Expenditure
	Fund	Category	Obj	CC	Sub Obj		
<b>Library Fund 115</b>							
American Rescue Plan Act Grant# 1	115	47401				22,848.00	
Restricted for Social, Cultural, Rec Services	115	34535				2,538.00	
Other Equipment (PC's)	115	58831	790				20,386.00
Other Capital Outlay	115	58831	799				5,000.00
<b>Budget Grant Award for Franklin Library ARPA (American Rescue Plan Act)</b>							
<b>Total Library Fund 115</b>						<b>25,386.00</b>	<b>25,386.00</b>

Approved this the 17th Day of December 2021.

\_\_\_\_\_  
David Alexander, Honorable County Mayor & Chairman of the Commission

ATTEST:

\_\_\_\_\_  
Phillip Custer, County Clerk

Resolution Sponsored By: \_\_\_\_\_ Finney & Schultz

Motion to Adopt By: \_\_\_\_\_ Second By: \_\_\_\_\_

Votes: Ayes: \_\_\_\_\_ Nays: \_\_\_\_\_ Pass: \_\_\_\_\_ Declaration: \_\_\_\_\_

RESOLUTION# - 12i - 1221

A RESOLUTION AMENDING THE SOLID WASTE FUND of FRANKLIN COUNTY, TENNESSEE FOR THE FISCAL YEAR ENDING JUNE 30, 2022.

WHEREAS, certain amendments are needed to provide for compliance with audit requirements to not overspend allocated amounts in different funds and receive unanticipated revenues that require an increase in estimated revenue and/or proposed expenditures from unreserved balances in each respective fund,

NOW, THEREFORE, BE IT RESOLVED, that the Solid Waste Fund Budget of Franklin County, Tennessee be amended as follows:

Department & Description	Account Number					Debit Revenue Source	Credit Expenditure
	Fund	Category	Obj	CC	Sub Obj		
Restricted for Public Health & Welfare	116	34530				\$ 40,000.00	
Convenience Ctrs - SW Equipment	116	55732	733			20,000.00	
Transfer Station - Contracts w/Private Agencies	116	55733	312				6,000.00
Transfer Station - Maint of Equipment	116	55733	336				25,000.00
Transfer Station - SW Equipment	116	55733	733				29,000.00
<b>Total Solid Waste Fund 116</b>						<b>60,000.00</b>	<b>60,000.00</b>
<b>Budget additional funds to cover Truck expense, Equipment Repairs &amp; Rental</b>							

Approved this the 7th Day of December 2021.

\_\_\_\_\_  
David Alexander, Honorable County Mayor & Chairman of the Commission

ATTEST:

\_\_\_\_\_  
Phillip Custer, County Clerk

Resolution Sponsored By: Schultz & Finney

Motion to Adopt By: \_\_\_\_\_ Second By: \_\_\_\_\_

Votes: Ayes: \_\_\_\_\_ Nays: \_\_\_\_\_ Pass: \_\_\_\_\_ Declaration: \_\_\_\_\_

Resolution # 12j-1221

**A RESOLUTION AMENDING THE BEGINNING FUND BALANCES FOR THE SCHOOL GENERAL FUND 2021-2022**

WHEREAS, the ending & beginning fund balance totals presented in the budget document are estimated at the time of presentation and the books are not closed until a later date and have adjustments according to reserved funds by purchase orders that are liquidated and other audit adjustments; and

WHEREAS, the actual ending & beginning fund balance total as adjusted by the previously stated purposes must be within a certain percentage of each other not to exceed 15%, and

WHEREAS, the State of Tennessee, Division of County Audit requires these totals be amended to reflect the true balance if the one presented was not within that 15% range,

WHEREAS, the State of Tennessee, TCA § 49-10-302; Public Law 94-142, as amended; Public Law 99-105-17, as amended; Public Law 108-446, requires that Local Education Agencies (LEA) must budget and expend at least One Dollar more than the previous year in order to obtain the required "Maintenance of Financial Effort" (MOE) in order for the LEA to receive Federal Special Education Funds under 34 CFR 300.203, and additional funds in the amount of \$207,746 were obligated to be expended in order to meet the FY2021 MOE.

NOW, THEREFORE, Be It Resolved by the Franklin County Board of Commissioners that the Franklin County General School Fund beginning fund balance be amended from \$7,595,315 to \$8,002,425 and the ending fund balance June 30, 2022 be amended from \$7,621,776 to \$8,028,886. And included in this change, the required \$207,746 be paid from the School General Fund 141 - Special Education Budgets 71200 & 72220 in the denoted amounts from account 141-21500 Due to Other Funds (Fund 142 Federal Projects Idea B 901 and Idea B Preschool 911) for the Fiscal Year ending June 30, 2021.

Be It Further Resolved that this resolution be effective immediately upon the passage and a copy be sent to the Division of Local Finance for amendment to the original budget submitted for the fiscal year 2021-2022, for the public welfare demanding it on this the 18th day of October 2021.

Approved this the 18th Day of October 2021.  
(To Be Approved by BOE 10/11/21)

\_\_\_\_\_  
David Alexander, Honorable County Mayor &  
Chairman of the Commission

ATTEST:

\_\_\_\_\_  
Phillip Custer, County Clerk

Resolution Sponsored By: Riddle & Schultz

Motion to Adopt By: \_\_\_\_\_ Second By: \_\_\_\_\_

Votes: Ayes: \_\_\_\_\_ Nays: \_\_\_\_\_ Pass: \_\_\_\_\_ Declaration: \_\_\_\_\_



## State of Tennessee

### PUBLIC CHAPTER NO. 491

#### HOUSE BILL NO. 1132

By Representatives Farmer, Lamberth, Marsh, Hazlewood, Carr, Powers, White

Substituted for: Senate Bill No. 558

By Senator Haile

AN ACT to amend Tennessee Code Annotated, Title 5; Title 6; Title 7; Title 9; Title 20; Title 29; Title 33; Title 47; Title 53; Title 68 and Title 71, relative to the opioid crisis.

BE IT ENACTED BY THE GENERAL ASSEMBLY OF THE STATE OF TENNESSEE:

SECTION 1. Tennessee Code Annotated, Title 9, Chapter 4, is amended by adding Section 2 as a new, appropriately designated part.

#### SECTION 2.

(a) The opioid abatement fund is established and funded pursuant to this section.

(b) The opioid abatement fund shall operate as an irrevocable trust that the state treasurer shall administer. Amounts in the opioid abatement fund shall not revert to the general fund of the state. The treasurer and attorney general and reporter shall approve the terms of the trust instrument. The terms of the trust instrument shall not be substantively amended except by unanimous approval of the trustees, the opioid abatement council established pursuant to SECTION 6 of this act, and the attorney general and reporter.

(c)

(1) Funds in the opioid abatement fund shall be spent only for the following purposes:

(A) Prospective opioid abatement and remediation;

(B) Expenses incurred in administering and operating the opioid abatement council;

(C) Related expenses as provided in SECTION 7(b); and

(D) Expenses associated with administering, investing, and disbursing funds held in the opioid abatement fund.

(2) Funds in the opioid abatement fund shall not be used to reimburse expenditures incurred prior to the effective date of this act. Funds from the opioid abatement fund shall not be used to pay litigation costs, expenses, or attorney fees arising from the enforcement of legal claims related to the opioid epidemic.

(3) Any opioid abatement fund disbursements must be made at the direction of the opioid abatement council. Except to the extent required by law, the trustees of the opioid abatement fund shall not make or refuse to make any disbursement contrary to the direction of the opioid abatement council.

(d)

(1) The trustees of the opioid abatement fund are:

(A) The commissioner of finance and administration;

(B) The state treasurer; and

(C) The chair of the opioid abatement council.

(2) The state treasurer shall serve as the chair of the trustees and shall preside over all meetings and proceedings of the trustees.

(3) To the extent not prohibited by law, the trustees shall not act contrary to the direction of the opioid abatement council and shall uphold the decisions the council renders regarding disbursement of funds from the opioid abatement fund. The trustees have only a ministerial role and not a discretionary role in the distribution of funds, as directed by the opioid abatement council. The trustees have no duties concerning the opioid abatement fund other than those duties set forth in the opioid abatement fund's trust instrument and in this part.

(e) The opioid abatement fund is the designated repository of funds that are either dedicated to opioid abatement or remediation or are otherwise directed to abatement or remediation and that are received by the state pursuant to a judgment on opioid-related claims, a recovery in bankruptcy on opioid-related claims, or a settlement of opioid-related claims. This subsection (e) does not prevent the opioid abatement fund from also receiving funds from other sources if the funds will be dedicated to abatement.

(f)

(1) The trustees shall adopt, in writing, an investment policy or policies authorizing how assets in the trust may be invested prior to investments being made.

(2) Funds in the opioid abatement fund may be invested and reinvested for the benefit of the fund by the state treasurer pursuant to § 9-4-603. The trustees shall delegate to the state treasurer the responsibility for the investment and reinvestment of trust funds in accordance with the policies and guidelines established by the trustees.

(3) All or a portion of the trust may be invested, reinvested, and coinvested with other funds, not a part of the trust, which are held by the state treasurer, including, but not limited to, assets of the state pooled investment fund established pursuant to part 6 of this chapter. The state treasurer shall account for the trust funds in one (1) or more separate accounts in accordance with this section or other law.

SECTION 3. Tennessee Code Annotated, Title 33, is amended by adding Sections 4 through 9 as a new, appropriately designated chapter.

SECTION 4. This chapter is known and may be cited as the "Opioid Abatement Council Act."

SECTION 5. As used in this chapter:

(1) "Commissioner" means the commissioner of mental health and substance abuse services;

(2) "Council" means the Tennessee opioid abatement council;

(3) "Department" means the department of mental health and substance abuse services;

(4) "Director" means the executive director of the council;

(5) "Opioid abatement and remediation purposes" means programs, strategies, expenditures, and other actions designed to prevent and address the misuse and abuse of opioid products and treat or mitigate opioid use or related disorders or other effects of the opioid epidemic;

(6) "Opioid abatement fund" means the fund created by SECTION 2 of this act;

HB1132

(7) "State-subdivision opioid abatement agreement" means an agreement entered into by the state and one (1) or more political subdivisions of the state that addresses the allocation of funds dedicated to opioid abatement and remediation; and

(8) "Statewide opioid settlement agreement" means a settlement agreement entered into by the state and one (1) or more entities involved in activities related to the manufacture, marketing, distribution, dispensing, or sale of opioids in which political subdivision claims are addressed. A copy of the agreement, including any amendments thereto, must be kept on the website of the attorney general and reporter.

SECTION 6.

(a) There is created the Tennessee opioid abatement council.

(b) The council is composed of fifteen (15) voting members and one nonvoting ex-officio member. The commissioner or the commissioner's designee shall serve as the nonvoting ex-officio member. Voting members must be residents of this state and have expertise and a minimum of ten (10) years of experience in public health policy, medicine, substance use disorder and addiction treatment, mental health services, drug misuse prevention programs, or drug court diversion or other programs in which people with substance use disorders interact with first responders, law enforcement, or the criminal justice system. A member shall not serve more than two (2) terms consecutively but may be reappointed to the council after not serving as a member for two (2) or more years.

(c) The council shall be appointed as follows:

(1) The governor shall appoint four (4) members, including the chair;

(2) The speaker of the senate shall appoint four (4) members;

(3) The speaker of the house of representatives shall appoint four (4) members;

(4) The Tennessee County Services Association shall appoint two (2) members; and

(5) The Tennessee Municipal League shall appoint (1) member.

(d) Upon creation of the council, the members appointed in subdivisions (c)(2) and (3) shall serve an initial four-year term and the members appointed in subdivisions (c)(4) and (5) shall serve an initial five-year term to enable the staggering of terms.

(e) With the exception of the initial terms established in subsection (d), each appointed member of the council shall serve a three-year term, with terms ending on June 30 of each year. The beginning of an initial term shall be deemed to be July 1 of the calendar year in which the appointment occurs, regardless of whether the actual appointment date occurs before or after July 1 of that year.

(f) The respective appointing authority may remove a member for failure to attend at least one-half (1/2) of the scheduled meetings in any one-year period or for other cause.

(g) If a vacancy on the council occurs, the respective appointing authority shall fill the vacancy for the unexpired term. Notwithstanding the expiration of a member's term, each member shall serve until a successor is duly appointed.

(h)

(1) The members shall serve without compensation, but each member shall be entitled to reimbursement for the member's actual and necessary expenses incurred in the performance of the member's official duties.

(2) All reimbursement for travel expenses shall be in accordance with the comprehensive travel regulations promulgated by the department of finance and administration.

(3) All actual and necessary expenses incurred in the performance of members' official duties shall be paid from the opioid abatement fund and not the general fund.

(i) The council shall meet at the call of the chair and not less than four (4) times per year. The meeting location shall rotate among locations in each of the three (3) grand divisions. Members may attend meetings in person or remotely by audiovisual means, as provided in § 8-44-108.

(j) Meetings of the council must comply with the open meeting requirements of title 8, chapter 44. Notwithstanding the open meeting requirements of title 8, chapter 44, the council is permitted to meet in a closed executive session for the purpose of obtaining advice from counsel and discussing personnel-related issues in addition to any other purposes allowed by title 8, chapter 44.

(k) Records of the council are deemed to be public records for purposes of the open records law, compiled in title 10, chapter 7, subject to the confidentiality provisions of § 10-7-504 and other laws or doctrines.

(l) The annual report, financial statements, all books, accounts, and financial records of the council shall be subject to annual audit by the comptroller of the treasury. Any monies distributed to local governments from the fund shall also be subject to audit by the comptroller of the treasury.

(m) Written minutes covering all meetings and actions of the council shall be prepared by the director and shall be maintained by the department and open to public inspection.

(n) The council will terminate if all opioid abatement monies being paid pursuant to existing settlements, judgments, or court orders have been received and disbursed unless the attorney general and reporter certifies that additional funds are anticipated within one (1) year.

(o) The council shall not be subject to the contested case procedures set forth in title 4, chapter 5, part 3. If a court has entered a consent judgment agreed to by the state through the approval of the attorney general and reporter that incorporates a statewide opioid settlement agreement or a state-subdivision opioid abatement agreement, and such an agreement provides for the court in which the consent judgment was filed to determine particular disputes, the court that entered the consent judgment shall have exclusive jurisdiction over such disputes. Otherwise actions to disburse funds are final.

(p) For proceeds received from a statewide opioid settlement agreement with McKesson Corporation, Cardinal Health, Inc., AmerisourceBergen Corporation, or Johnson & Johnson or affiliates or subsidiaries of these entities that are deposited in the opioid abatement fund, the council shall disburse thirty-five percent (35%) of these proceeds to counties that join the settlement. The council shall disburse these proceeds to counties subject of subsections (q)-(s). The council shall disburse the remaining sixty-five percent (65%) of such proceeds for statewide, regional, or local opioid abatement and remediation purposes pursuant to SECTION 8.

(q) Proceeds disbursed to counties under subsection (p) shall be allocated according to data measuring the impact of the opioid crisis at the county level. The allocation may be set in a state-subdivision opioid abatement agreement. If there is no agreement, the council will determine the allocation using population to determine half of the allocation and state data on opioid sales measured by morphine milligram equivalents, fatal overdoses, and non-fatal overdoses to determine the other half of the allocation. The council will use aggregate data for at least three (3) years and will update the data every four (4) years. If any of these sets of data are not available, the council may use the remaining data sets or substitute another set of data that reflects the impact of the opioid crisis.



**HB1132**

(r) Funds allocated to a county pursuant to subsection (p) are subject to subsection (s) and must be spent on opioid abatement and remediation purposes that are:

- (1) Specifically approved by the council; or
- (2) Included on a council list of approved programs.

(s) The council:

(1) Shall create a list of approved programs for opioid abatement and remediation for use by the council, the state, or local governments;

(2) Shall create a certification process through which government entities verify the use of funds for programs on the council's list of approved programs;

(3) Has the authority to create an application and certification process for counties applying for funds toward programs not on the council's list of approved programs;

(4) Has the authority to develop rules and time limitations for use of medication assisted therapies in treating opioid addiction that are paid for through the opioid treatment fund; and

(5) Has the authority to create a timeline for monies paid to the counties to revert back to the opioid treatment fund if they are not used within a certain period by a county.

**SECTION 7.**

(a)

(1) The department shall serve as staff to the council and shall recommend to the council a candidate to serve as executive director of the council.

(2) If a majority of the council votes to decline the department's recommendation within fourteen (14) calendar days of receiving the recommendation, the department shall submit a new candidate.

(3) If a majority of the council either votes in favor of the department's recommendation or does not decline the recommendation in accordance with subdivision (a)(2), the candidate may be hired as the director and shall be an employee of the department.

(b) The director must be a full-time position. The commissioner may recommend that a current department employee serve as the director, subject to subsection (a). The commissioner shall establish the director's salary and other compensation, which shall be no more than the department's highest-paid assistant commissioner. The director's salary and compensation shall be paid from the opioid abatement fund, as shall the salaries and compensation of other council staff and department employees the commissioner deems necessary to administer the council. The commissioner may hire two (2) full-time employees to staff the council in addition to the director and hire additional staff upon approval of the council. Salaries and compensation levels shall be comparable to department employees doing similar work. New or additional department costs and all expenditures related to the council shall be paid from the opioid abatement fund and not the general fund. The commissioner shall provide reports as the council may require on staffing, salaries, compensation, and other costs and expenditures related to the council.

**SECTION 8. The duties and responsibilities of the council include the following:**

(a) Subject to the terms of a state-subdivision opioid abatement agreement or a statewide opioid settlement agreement concerning funds paid pursuant to such

agreement, the council shall direct the disbursement of funds held in the opioid abatement fund by decisions approved by at least a majority of the entire membership of the council. These disbursement directives shall be limited to funding or supporting opioid abatement and remediation purposes and related administrative costs. Before rendering decisions regarding the disbursement of funds, the council shall receive input from the department's statewide planning and policy council's need assessment process, which is conducted with the assistance of seven (7) regional planning and policy councils, and allow for comment and input from community stakeholders, local governments, state and local public health officials, public health advocates, law enforcement and judiciary representatives, opioid remediation service providers, and other parties interested and actively involved in addressing the opioid crisis and its abatement. The council shall develop policies to provide reasonable opportunity to receive input from these parties.

(b) The council shall create and the director shall deliver to the governor, the speaker of the senate, the speaker of the house of representatives, the chairs of the government operations committees of the senate and house of representatives, and the chairs of the finance, ways and means committees of the senate and house of representatives on or before September 30 of each year an annual report for the prior fiscal year that details the total funds deposited into the opioid abatement fund, the abatement strategies funded, and any disbursement or expenses paid from the opioid abatement fund.

SECTION 9. The council is exempt from the requirements of title 12, chapter 3, related to procurement.

SECTION 10. Tennessee Code Annotated, Title 47, is amended by adding Sections 11 through 15 as a new, appropriately designated chapter.

SECTION 11. This chapter is known and may be cited as the "Tennessee Opioid Abatement Act."

SECTION 12. The general assembly finds and declares the following:

(1) The opioid crisis presents serious health and safety concerns throughout the state and is a threat to the general welfare of the people of this state;

(2) The provision of care, rehabilitation, and treatment for opioid abuse and dependency creates a substantial drain on governmental resources;

(3) It is the intention of the general assembly to facilitate statewide opioid settlement agreements that provide a coordinated resolution of state and local governmental claims against entities involved in the manufacture, marketing, distribution, dispensing, or sale of opioids, or related activities, in order to generate funds for opioid abatement programs and remediation; and

(4) A statewide coordinated resolution of state and local claims against entities involved in activities related to the manufacture, marketing, distribution, dispensing, or sale of opioids, or related activities, is critical to resolving current litigation and other claims regarding the opioid crisis and maximizing the financial commitment of those entities.

SECTION 13. As used in this chapter, unless the context requires otherwise:

(1) "Declaration of a statewide opioid settlement agreement release" means a written release approved by the attorney general and reporter for a statewide opioid settlement agreement, which must include or reference the approval of the governor and comptroller of the treasury;

(2) "District" means the governmental districts in the state, including, but not limited to, school districts, judicial districts, hospital districts, health districts, utility districts, fire districts, development districts, special districts, and other public districts;

(3) "Governmental entity" means:

**HB1132**

(A) The state and each of its departments, agencies, divisions, boards, commissions, and other instrumentalities;

(B) Any political or governmental subdivision or other public entity within the boundaries of the state, including, but not limited to, counties, municipalities, districts, and towns and any department, agency, division, board, commission, and other instrumentalities thereof; and

(C) Any governmental official, officer, or employee of the state or of a political or governmental subdivision or other public entity within the boundaries of the state acting in an official capacity;

(4) "Released claims" means the causes of action and other claims that are released in a statewide opioid settlement agreement or as set forth in a declaration of such an agreement by the attorney general and reporter, including matters identified as released claims as that term or a comparable term is defined in a statewide opioid settlement agreement;

(5) "Released entities" means the entities released in a statewide opioid settlement agreement and pursuant to a declaration of a statewide settlement agreement by the attorney general and reporter, including those identified as released entities as that term or a comparable term is defined in a statewide opioid settlement agreement;

(6) "State-subdivision opioid abatement agreement" means an agreement entered into by the state and one (1) or more subdivisions of the state that addresses the allocation of funds dedicated to opioid abatement; and

(7) "Statewide opioid settlement agreement" means a settlement agreement entered into by the state and one (1) or more entities involved in activities related to the manufacture, marketing, distribution, dispensing, or sale of opioids in which subdivision claims are addressed.

SECTION 14. The funds obtained pursuant to a statewide opioid settlement agreement must be distributed pursuant to the agreement and any relevant provisions of a state-subdivision opioid abatement agreement. Copies of statewide opioid settlement agreements, including any amendments to such agreements, must be kept on the website of the attorney general and reporter.

SECTION 15. Upon the issuance of a declaration of a statewide opioid settlement agreement release by the attorney general and reporter PURSUANT TO SECTION 19, a governmental entity shall not have the authority to assert, bring, or attempt to enforce a released claim against a released entity in any legal proceeding. Any pending or future litigation brought by a governmental entity asserting released claims against released entities shall be dismissed with prejudice. Copies of declarations of a statewide opioid settlement agreement release must be kept on the website of the attorney general.

SECTION 16. Tennessee Code Annotated, Title 20, Chapter 13, is amended by adding Sections 17 through 20 as a new, appropriately designated part.

SECTION 17. The general assembly finds and declares the following:

(1) The opioid crisis presents serious health and safety concerns throughout the state and is a threat to the general welfare of the people of this state;

(2) The provision of care, rehabilitation, and treatment for opioid abuse and dependency creates a substantial drain on governmental resources;

(3) It is the intention of the general assembly to facilitate statewide opioid settlement agreements that provide a coordinated resolution of state and local governmental claims against entities involved in the manufacture, marketing, distribution, dispensing, or sale of opioids, or related activities, in order to generate funds for opioid abatement programs and remediation; and

**HB1132**

(4) A statewide coordinated resolution of state and local claims against entities involved in activities related to the manufacture, marketing, distribution, dispensing, or sale of opioids, or related activities, is critical to resolving current litigation and other claims regarding the opioid crisis and maximizing the financial commitment of those entities.

**SECTION 18.** As used in this part, unless the context requires otherwise:

(1) "District" means all governmental districts in the state, including, but not limited to, school districts, judicial districts, hospital districts, health districts, utility districts, fire districts, development districts, special districts, and other public districts; and

(2) "Governmental entity" means:

(A) The state and each of its departments, agencies, divisions, boards, commissions, and other instrumentalities;

(B) Any political or governmental subdivision or other public entity within the boundaries of the state, including, but not limited to, counties, municipalities, districts, and towns and any department, agency, division, board, commission, and other instrumentalities thereof; and

(C) Any governmental official, officer, or employee of the state or of a political or governmental subdivision or other public entity within the boundaries of the state acting in an official capacity.

**SECTION 19.** Upon written approval of the governor and comptroller of the treasury, the attorney general and reporter has the authority to release any pending or future claim of governmental entities against McKesson Corporation, Cardinal Health, Inc., AmerisourceBergen Corporation, and Johnson & Johnson and affiliates, subsidiaries, and other entities related to these companies that are released in the McKesson Corporation, Cardinal Health, Inc., AmerisourceBergen Corporation, and Johnson & Johnson settlement agreements for activities related to the manufacture, marketing, distribution, dispensing, or sale of opioids, or related activities, if the attorney general deems the release necessary to the interest of the state in the resolution of the opioid crisis.

**SECTION 20.** The Tennessee opioid abatement council established pursuant to Section 6 must be reviewed in accordance with §§ 4-29-118(a) and 4-29-244(b).

**SECTION 21.** This part shall not be construed as a restriction or a limitation upon the powers that the attorney general and reporter might otherwise have under the laws of this state but must be construed as cumulative of and supplemental to these powers.

**SECTION 22.** If any provision of this act or the application of any provision of this act to any person or circumstance is held invalid, the invalidity shall not affect other provisions or applications of the act that can be given effect without the invalid provision or application, and to that end, the provisions of this act are declared to be severable.

**SECTION 23.** This act takes effect upon becoming a law, the public welfare requiring it.

HOUSE BILL NO. 1132

PASSED: May 5, 2021



CAMERON SEXTON, SPEAKER  
HOUSE OF REPRESENTATIVES



RANDY MCNALLY  
SPEAKER OF THE SENATE

APPROVED this 24<sup>th</sup> day of May 2021



BILL LEE, GOVERNOR

**RESOLUTION 126-12-21**

**A RESOLUTION APPROVING OPIOID SETTLEMENTS AND  
AUTHORIZING COUNTY MAYOR TO EXECUTE ANY AND ALL DOCUMENTS  
EVIDENCING SAID APPROVAL**

**WHEREAS**, after years of negotiations proposed settlement agreements have been reached that would resolve all opioid litigation brought by state and political subdivisions against the three largest pharmaceutical distributors; and

**WHEREAS**, Franklin County, Tennessee is a party to these lawsuits as a political subdivision of the state of Tennessee; and

**WHEREAS**, the state of Tennessee has joined both settlements, and now the political subdivisions within the state must decide to participate in both settlements; and

**WHEREAS**, in order to directly share in said settlement funds, Franklin County, Tennessee must take affirmative steps to “opt in” to the settlements no later than January 2, 2022. See settlement overview from Michael Leftwich, Executive Counsel, Office of the Attorney General and see also State of Tennessee Public Chapter No. 491 establishing the opioid abatement fund and providing for distribution of all said funds (attached hereto as Exhibit “A”); and

**NOW, THEREFORE BE IT RESOLVED**, by this the County Commission of Franklin County, Tennessee in its regular session this \_\_\_\_ day of \_\_\_\_\_, 2021, as follows:

1. The proposed settlement agreements as described in Exhibit “A” attached are hereby approved by the Franklin County Commission; and

2. That attorneys representing Franklin County, Tennessee are hereby authorized to negotiate on behalf of said county in regard to the settlement fund; and

3. The Franklin County Mayor and the County Attorney are hereby authorized to notify the appropriate authorities and attorneys of said approval and to execute on behalf of the County any and all documents and forms which might be required and/or requested.

**BE IT RESOLVED** that this Resolution shall take effect immediately upon its passage.

ADOPTED this \_\_\_\_\_ day of \_\_\_\_\_, 2021.

APPROVED:  
  
\_\_\_\_\_  
David Alexander, Mayor and Chair of  
Commission

ATTEST:  
  
\_\_\_\_\_  
Phillip Custer, County Clerk

**RESOLUTION SPONSORED BY:** \_\_\_\_\_

**MOTION TO ADOPT:** \_\_\_\_\_ **SECOND:** \_\_\_\_\_

**VOTES:**      **AYES:** \_\_\_\_\_ **NAYS:** \_\_\_\_\_

**DECLARATION:** \_\_\_\_\_

National Opioids Settlements  
P.O. Box 43196  
Providence, RI 02940-3196

**NPD**  
1698



122810004000

Postal Service: Please do not mark barcode

NPD AF-379-686

Rollen Bradshaw County Mayor

100 River Road #106

Loudon, TN 37774



**TO LOCAL POLITICAL SUBDIVISIONS:**

**IMPORTANT INFORMATION ABOUT THE NATIONAL OPIOID SETTLEMENT.**  
**SUBDIVISIONS MUST SUBMIT SIGNED DOCUMENTATION TO PARTICIPATE.**

**THE DEADLINE FOR PARTICIPATION TO MAXIMIZE SETTLEMENT BENEFITS IS JANUARY 2, 2022.**

**If your subdivision is represented by an attorney with respect to opioid claims, please immediately contact them.**

**SETTLEMENT OVERVIEW**

After years of negotiations, two proposed nationwide settlement agreements (“Settlements”) have been reached that would resolve all opioid litigation brought by states and local political subdivisions against the three largest pharmaceutical distributors, McKesson, Cardinal Health and AmerisourceBergen (“Distributors”), and one manufacturer, Janssen Pharmaceuticals, Inc., and its parent company Johnson & Johnson (collectively, “Janssen”).

The proposed Settlements require the Distributors and Janssen to pay billions of dollars to abate the opioid epidemic. Specifically, the Settlements require the Distributors to pay up to \$21 billion over 18 years and Janssen to pay up to \$5 billion over no more than 9 years, for a total of \$26 billion (the “Settlement Amount”). Of the Settlement Amount, approximately \$22.7 billion is earmarked for use by participating states and subdivisions to remediate and abate the impacts of the opioid crisis.

The Settlements also contain injunctive relief provisions governing the opioid marketing, sale and distribution practices at the heart of the states’ and subdivisions’ lawsuits and further require the Distributors to implement additional safeguards to prevent diversion of prescription opioids.

Each of the proposed Settlements has two key participation steps. First, each state decides whether to participate in the Settlements. Tennessee has joined both Settlements. Second, the subdivisions within each participating state must then decide whether to participate in the Settlements. Generally, the more subdivisions that participate, the greater the amount of funds that flow to that state and its participating subdivisions. Any subdivision that does not participate cannot directly share in any of the settlement funds, even if the subdivision’s state is settling and other participating subdivisions are sharing in settlement funds.

This letter is part of the formal notice required by the Settlements.

**WHY IS YOUR SUBDIVISION RECEIVING THIS NOTICE?**

You are receiving this letter because Tennessee has elected to participate in both of the two national Settlements against (1) the Distributors, and (2) Janssen, and your subdivision may participate in the Settlements. This notice is being sent directly to subdivisions and also to attorneys for subdivisions that we understand are litigating against these companies. If you are represented by an attorney with respect to opioid claims, please immediately contact them. Please note that there is no need for subdivisions to be represented by an attorney or to have filed a lawsuit to participate in the Settlements.



## WHERE CAN YOU FIND MORE INFORMATION?

This letter is intended to provide a brief overview of the Settlements. Detailed information about the Settlements may be found at: <https://nationalopioidsettlement.com/>. This national settlement website also includes links to information about how the Settlements are being implemented in your state and how settlement funds will be allocated within your state. This website will be supplemented as additional documents are created. The Tennessee Attorney General's office has also set up a state-specific website, which may be found at: <https://www.tn.gov/attorneygeneral/working-for-tennessee/filings-of-interest/opioids.html>.

## HOW DO YOU PARTICIPATE IN THE SETTLEMENTS?

**You must go to the national settlement website to register to receive in the coming weeks and months the documentation your subdivision will need to participate in the Settlements (if your subdivision is eligible). All required documentation must be executed and submitted electronically through the website and must be executed using the "DocuSign" service.** As part of the registration process, your subdivision will need to identify, and provide the email address for, the individual who will be authorized to sign formal and binding documents on behalf of your subdivision.

**Your unique Subdivision Registration Code to use to register is: DJPVJT**

## HOW WILL SETTLEMENT FUNDS BE ALLOCATED IN EACH STATE?

The settlement funds are first divided among the participating states according to a formula developed by the Attorneys General that considers population and the severity of harm caused by the opioid epidemic in each participating state. Each state's share of the abatement funds is then further allocated within each state according to agreement between the state and its subdivisions, applicable state allocation legislation, or, in the absence of these, the default provisions in the agreements.

Many states have or are in the process of reaching an agreement on how to allocate abatement funds within the states. Allocation agreements/legislation and other information about Tennessee's allocation agreement or legislation can be found on the national settlement website. The allocation section of the website will be supplemented as more intra-state allocation arrangements are finalized. Tennessee's state-specific website will be updated as well.

In reviewing allocation information, please note that while all subdivisions may participate in the Settlements, not all subdivisions are eligible to receive direct payments. To promote efficiency in the use of abatement funds and avoid administratively burdensome disbursements that would be too small to add a meaningful abatement response, certain smaller subdivisions do not automatically receive a direct allocation. However, participation by such subdivisions will help maximize the amount of abatement funds being paid in the Settlements, including those going to counties, cities, parishes, and other larger subdivisions in their communities.

To determine your eligibility to receive, directly or indirectly, any of the funds allocated to your state should you elect to participate in the settlements in which your state participates, you should first visit <https://nationalopioidsettlement.com/> to determine if your state has entered into a state-subdivision agreement or has an allocation statute and/or a statutory trust. If so, then the terms of the state-subdivision agreement, allocation statute, and/or statutory trust (as applicable) will govern your eligibility to receive funds directly or indirectly from the share that is allocated to your state under the national settlement agreements. In some states there will be a proposed state-subdivision agreement that is in the process of being adopted by subdivisions. Any questions concerning the status or terms of the state-subdivision agreement, allocation statute, and/or statutory trust in your state, if applicable, can be directed to the Attorney General's Office.

You may be contacted by the Attorney General's Office with additional information regarding the allocation of settlement funds in Tennessee. Subdivisions with representation can expect information from their attorneys as well. We encourage you to review all materials and to follow up with any questions. The terms of these Settlements are complex and we want to be sure you have all the information you need to make your participation decision.

## WHY YOU SHOULD PARTICIPATE

A vast majority of states have joined the Settlements and attorneys for many subdivisions have already announced support for them. For example, the Plaintiffs' Executive Committee, charged with leading the litigation on behalf of more than 3,000 cities, counties and others against the opioid industry, and consolidated in the national multi-district litigation ("MDL") pending before Judge Dan Aaron Polster in the Northern District of Ohio, recommends participation in these Settlements.

Subdivision participation is strongly encouraged, for the following reasons:

First, the amounts to be paid under the Settlements, while insufficient to abate the epidemic fully, will allow state and local governments to commence with meaningful change designed to curb opioid addiction, overdose and death;

Second, time is of the essence. The opioid epidemic continues to devastate communities around the country and it is critical that the funds begin to flow to allow governments to address the epidemic in their communities *as soon as possible*;

Third, if there is not sufficient subdivision participation in these proposed Settlements, the Settlements will not be finalized, the important business practice changes will not be implemented, the billions of dollars in abatement funds will not flow to communities, and more than 3,000 cases may be sent back to their home courts for trial, which will take many years;

Fourth, the extent of participation also will determine how much money each state and its local subdivisions will receive because approximately half of the abatement funds are in the form of "incentive payments," *i.e.*, the higher the participation of subdivisions in a state, the greater the amount of settlement funds that flow into that state;

Fifth, you know first-hand the effects of the opioid epidemic on your community. Funds from these Settlements will be used to commence abatement of the crisis and provide relief to your citizens while litigation and settlement discussions proceed against numerous other defendants in the opioid industry; and

Sixth, because pills do not respect boundaries, the opioid epidemic is a national crisis that needs a national solution.

### NEXT STEPS

These Settlements require that you take affirmative steps to "opt in" to the Settlements. If you do not act, you will not receive any settlement funds and you will not contribute to reaching the participation thresholds that will deliver the maximum amount of abatement funds to your state.

First, register your subdivision on the national settlement website so that information and documents required to participate can be sent to you. You will need the email address of the person who will be authorized to sign on behalf of your subdivision. This is the only action item needed at this time.

Second, have your authorizing person(s) or body begin to review the materials on the websites concerning the settlement agreement terms, allocation and other matters. Develop a list of questions for your counsel or the Attorney General's Office. In the very near future, your subdivision will need to begin the process of deciding whether to participate in the proposed Settlements and subdivisions are encouraged to work through this process well before the January 2, 2022 deadline to be an initial participating subdivision. Again, the Attorney General's Office, your counsel, and other contacts within the state are available to discuss the specifics of the Settlements within your state and we encourage you to discuss the terms and benefits of the Settlements with them.

Third, monitor your email for further communications, which will include a Participation Agreement, Release, (where applicable) a model Resolution, and instructions on executing and submitting electronically using DocuSign.

We urge you to view the national settlement website and Tennessee's state-specific website at your earliest convenience. Information and documents regarding the national Settlements and your state allocation can be found on the settlement website at <https://nationalopioidsettlement.com>.

For further information, please contact:

Michael Leftwich | Executive Counsel  
Office of the Tennessee Attorney General  
P.O. Box 20207, Nashville, TN 37202  
615-253-1108  
Michael.Leftwich@ag.tn.gov

RESOLUTION NO. 12m-1221

**A RESOLUTION AUTHORIZING FRANKLIN COUNTY TO JOIN THE STATE OF TENNESSEE AND OTHER LOCAL GOVERNMENTS AS PARTICIPANTS IN THE TENNESSEE STATE-SUBDIVISION OPIOID ABATEMENT AGREEMENT AND APPROVING THE RELATED SETTLEMENT AGREEMENTS**

**WHEREAS**, the opioid epidemic continues to impact communities in the United States, the State of Tennessee, and Franklin County, Tennessee.

**WHEREAS**, Franklin County has suffered harm and will continue to suffer harm as a result of the opioid epidemic;

**WHEREAS**, the State of Tennessee and some Tennessee local governments have filed lawsuits against opioid manufacturers, distributors, and retailers, including many federal lawsuits by Tennessee counties and cities that are pending in the litigation captioned *In re: National Prescription Opiate Litigation*, MDL No. 2804 (N.D. Ohio) (the MDL case is referred to as the "Opioid Litigation");

**WHEREAS**, certain pharmaceutical distributors and a manufacturer have proposed settlements that Franklin County find acceptable and in the best interest of the community;

**WHEREAS**, the Tennessee legislature enacted Public Chapter No. 491 during the 2021 Regular Session of the 112<sup>th</sup> Tennessee General Assembly and was signed into law by Governor Bill Lee on May 24, 2021, which addresses the allocation of funds from certain proposed opioid litigation settlements;

**WHEREAS**, the State of Tennessee, non-litigating counties, and representatives of various local governments involved in the Opioid Litigation have proposed a unified plan for the allocation and use of certain prospective settlement and bankruptcy funds from opioid related litigation ("Settlement Funds");

**WHEREAS**, the Tennessee State-Subdivision Opioid Abatement Agreement (the "Tennessee Plan"), attached hereto as "Exhibit A," sets forth a framework of a unified plan for the proposed allocation and use of the Settlement Funds; and

**WHEREAS**, participation in the settlements and Tennessee Plan by a large majority of Tennessee cities and counties will materially increase the amount of settlement funds that Tennessee will receive from pending proposed opioid settlements;

**NOW, THEREFORE BE IT RESOLVED**, by this the County Commission of Franklin County, Tennessee in its regular session this \_\_\_\_ day of \_\_\_\_\_, 2021, as follows:

1. That Franklin County finds that participation in the Tennessee Plan is in the best interest of Franklin County and its citizens because such a plan would ensure an effective structure for the commitment of Settlement Funds to abate and seek to resolve the opioid epidemic.

2. That Franklin County hereby expresses its support for a unified plan for the allocation and use of Settlement Funds as generally described in the Tennessee Plan.

3. That the Franklin County Mayor is hereby expressly authorized to execute the Tennessee Plan in substantially the form attached as Exhibit "A" and the County Mayor is hereby authorized to execute any formal agreements necessary to implement a unified plan for the allocation and use of Settlement Funds that is substantially consistent with the Tennessee Plan and this Resolution.

4. That the Franklin County Mayor is hereby expressly authorized to execute any formal agreement and related documents evidencing Franklin County's agreement to the settlement of claims [and litigation] specifically related to AmerisourceBergen Corporation, Cardinal Health, Inc, McKesson Corporation, Janssen Pharmaceuticals, Inc, and Johnson & Johnson.

5. That the Franklin County Mayor is authorized to take such other action as necessary and appropriate to effectuate Franklin County's participation in the Tennessee Plan and these settlements.

**BE IT RESOLVED** that this Resolution shall take effect immediately upon its passage, the welfare of Franklin County, Tennessee requiring it.

**ADOPTED** this \_\_\_\_\_ day of \_\_\_\_\_, 2021.

**APPROVED:**

**ATTEST:**

\_\_\_\_\_  
David Alexander, Mayor and Chair of  
Commission

\_\_\_\_\_  
Phillip Custer, County Clerk

**RESOLUTION SPONSORED BY:** \_\_\_\_\_

**MOTION TO ADOPT:** \_\_\_\_\_ **SECOND:** \_\_\_\_\_

**VOTES:** AYES: \_\_\_\_ NAYS: \_\_\_\_

**DECLARATION:** \_\_\_\_\_

## Tennessee State-Subdivision Opioid Abatement Agreement

### I. Definitions

For all sections of this Agreement, the definitions for terms set out in this Section I apply. The Agreement also uses additional terms that are defined in the Distributor/J&J Settlements and other agreements. In such instances, which are clearly stated, those terms are defined by those agreements.

A. “2021 Legislation.” Public Chapter No. 491 passed during the 2021 Regular Session of the 112<sup>th</sup> Tennessee General Assembly and signed into law by Governor Bill Lee on May 24, 2021. For ease of reference purposes only, a copy of Public Chapter No. 491 is attached.

B. “Agreement.” This document, the Tennessee State-Subdivision Opioid Abatement Agreement, a “state-subdivision opioid abatement agreement” as defined in the 2021 Legislation, Section 5(7) and Section 13(6). This Agreement is also a “State-Subdivision Agreement” as defined in the Distributor/J&J Settlement Agreements and a “Statewide Abatement Agreement” as defined in the Purdue Pharma L.P. and Mallinckrodt PLC bankruptcy plans.

C. “Distributor/J&J Settlements.” The settlements consisting of the joint settlement agreement with distributors McKesson Corporation, Cardinal Health, Inc., and AmerisourceBergen Corporation and their subsidiaries and other related entities and the settlement agreement with manufacturer Johnson & Johnson, its Janssen subsidiaries and other subsidiaries and related entities. Both settlements qualify as Statewide Opioid Settlement Agreements.

D. “Joint Abatement Bankruptcy Plan.” A plan confirmed in federal bankruptcy court under Title 11 of the United States Code that resolves state and subdivision claims related to the manufacture, marketing, distribution, dispensing, or sale of opioids in a manner that allocates funds for abatement jointly to the state and its subdivisions. The plans in the Purdue Pharma L.P. and Mallinckrodt PLC bankruptcy cases are examples of Joint Abatement Bankruptcy Plans.

E. “Opioid Abatement Council.” The council created by the 2021 Legislation, Sections 3-9.

F. “Relevant Funds.” Funds that, pursuant to a Joint Abatement Bankruptcy Plan, are allocated to the State for the claims of the State and its Subdivisions and that must be dedicated to opioid abatement programs.

G. “State.” The State of Tennessee.

H. “State-Only Opioid Settlement Agreement.” A settlement agreement entered into by the State and one or more entities involved in activities related to the manufacture, marketing, distribution, dispensing, or sale of opioids in which there are not provisions for Subdivision joinder.

I. "State Opioid Judgment." A judgment obtained by the State against one or more entities involved in activities related to the manufacture, marketing, distribution, dispensing, or sale of opioids.

J. "Statewide Opioid Settlement Agreement." A settlement agreement entered into by the State and one or more entities involved in activities related to the manufacture, marketing, distribution, dispensing, or sale of opioids in which subdivision claims are addressed.

K. "Statutory Bar." A law barring all subdivisions (not limited to counties and municipalities) in the state from maintaining released claims against released entities, either through a direct bar or through a grant of authority to release claims. The 2021 Legislation, Sections 10-19 establishes a grant of authority process for a statutory bar to be enacted for the entities addressed in the Distributor/J&J Settlements.

L. "Subdivision." A Tennessee county or municipality.

M. "Subdivision-Only Opioid Settlement Agreement" A settlement agreement between one or more Subdivisions and one or more entities involved in activities related to the manufacture, marketing, distribution, dispensing, or sale of opioids that does not include the State as a party.

N. "Subdivision Opioid Judgment." A judgment obtained by one or more Subdivisions against one or more entities involved in activities related to the manufacture, marketing, distribution, dispensing, or sale of opioids.

O. "Tennessee Opioid Abatement Fund." The opioid abatement trust fund established by the 2021 Legislation, Sections 1-2.

## **II. Interaction of this Agreement with Settlements, Bankruptcy Plans and Legislation**

This Agreement replaces certain default provisions in specified State Opioid Settlement Agreements and Joint Abatement Bankruptcy Plans. Certain default provisions are also replaced by the 2021 Legislation and consent judgments will be filed for State Opioid Settlement Agreements. Thus, there will be multiple sources of authority for the application of each settlement agreement or bankruptcy plan. While parts of the 2021 Legislation are described in this Agreement, such descriptions do not supersede the statutory language, which is controlling.

## **III. Allocation of Funds in the Distributor/J&J Settlements**

The Distributor/J&J Settlements allow for payment and allocation default provisions to be replaced by state-subdivision agreements, by statute, and other means. As referenced below, the 2021 Legislation addressed some of the default provisions in these settlements. This Agreement makes a few additional changes to the default provisions. As described below, some default provisions remain in place.

A. Allocation among three sub-funds. The Distributor/J&J Settlements initially allocate the vast majority of settlement funds among three sub-funds for each state: the “State Fund,” the “Abatement Accounts Fund,” and the “Subdivision Fund.”<sup>1</sup> Subject to the terms of the specific settlement agreements and assuming full subdivision participation and maximum payments, allocation among the three Tennessee sub-funds shall remain the same as with the default provision: 15% to the State Fund, 70% to the Abatement Accounts Fund, and 15% to the Subdivision Fund.

B. Use of funds. The Distributor/J&J Settlements have provisions concerning the use of funds and those are controlling.<sup>2</sup> Generally they require that money from all three sub-funds be used for “Opioid Remediation” as that term is defined in those agreements. Such definitions include restitution for past abatement within the definition of remediation.

C. State Fund. The 15% State Fund shall be directed to the State’s general fund unless directed to the Tennessee Opioid Abatement Fund by future legislation.

D. Abatement Accounts Fund.

1. The 70% Abatement Accounts Fund shall be directed to the Tennessee Opioid Abatement Fund.

2. The 2021 Legislation fully replaces the default provisions for the Abatement Accounts Fund.<sup>3</sup> Among the legislative provisions is the requirement that for the Distributor/J&J Settlements funds deposited into the Tennessee Opioid Abatement Fund, the Opioid Abatement Council shall disburse 35% of these proceeds to counties that join the settlements to be spent on opioid abatement and remediation pursuant to Subsections 6(q)-(s). 2021 Legislation Section 6(p).

3. The 2021 Legislation allows for a state-subdivision agreement to determine the metrics used in allocating certain funds among participating counties. 2021 Legislation, Section (6)(q). It is agreed that the allocation formula shall use data for fatal and non-fatal opioid overdoses, opioid sales measured by morphine milligram equivalents, and population. Details and agreed terms regarding the metrics, the updating of allocation percentages, and the initial allocation percentages for each county is set out in Exhibit A.

E. Subdivision Fund.

1. The 15% Subdivision Fund shall generally be directed to the Subdivisions participating in the Distributor/J&J Settlements pursuant to the default provisions of those agreements, including the allocation of funds for non-litigating municipalities with populations under 10,000 to their respective counties.

---

<sup>1</sup> “State Fund,” Abatement Accounts Fund,” and “Subdivision Fund” are all defined terms in the Distributor/J&J Settlement agreements. They are sub-funds of the settlements’ “Settlement Fund” into which the companies make base and incentive payments pursuant to the settlement agreements.

<sup>2</sup> Some examples are distributor agreement Subsections V.B.1-2 and J&J agreement Subsections VI.B. 1-2.

<sup>3</sup> These are mainly found in distributor agreement Section V.E and J&J agreement Section VI.E.



2. The default provisions are adjusted for non-litigating municipalities in participating counties that both (1) have populations of 10,000 to 30,000 per the 2019 U.S. Census estimate and (2) have a Subdivision Fund allocation percentage less than 0.5%.<sup>4</sup> The allocations for such municipalities shall be directed to their respective counties if the county is a participating subdivision. (If the county is not a participating subdivision, the funds are not redirected to the county.) The reallocation for such municipalities located in multiple counties will be divided among those counties pursuant to the data used in Exhibit G of the Distributor/J&J Settlements. These redirected funds to certain counties shall be spent on future opioid abatement and shall be subject to the same statutory requirements as the Abatement Accounts Fund money the county receives from the Tennessee Opioid Abatement Fund. These redirected funds to certain counties are in addition to the funds allocated to participating counties pursuant to 2021 Legislation Section 6(p) and should not be included in calculating or disbursing the 35% amount allocated to participating counties. Such redirected funds should also not be viewed as an additional recovery by the county for purposes of calculating any contingency fees agreements.

F. Attorneys' fees and costs. The Distributor/J&J Settlements have provisions for funds dedicated to or related to attorneys' fees, costs, and/or expenses. There are also funds for states without outside counsel, identified as "Additional Restitution Funds." Such funds shall be allocated pursuant to such agreements and are not addressed by this Agreement.

#### **IV. Allocation of Funds for other Statewide Opioid Settlement Agreements**

A. Application to future settlements. To the extent allowed by such agreement and subject to IV.B.2 of this Agreement, the provisions in Section III above shall replace default provisions in, and apply to, any future Statewide Opioid Settlement Agreement in which Tennessee counties and municipalities are able to join and receive benefits, either directly or indirectly, in exchange for a release of claims.<sup>5</sup> Not all municipalities need to be eligible to join such a settlement for the provisions of this Section IV to apply. Indirect benefits include funds being allocated to counties and/or the Tennessee Opioid Abatement Fund.

B. Exceptions. The application of Section IV.A. is limited, as follows:

1. The directing of 35% of Abatement Funds to the counties pursuant to the 2021 Legislation Section 6(p) shall not apply to any Statewide Opioid Settlement Agreement that includes an incentive or other benefit for a Statutory Bar unless (a) Section 19 of the 2021 Legislation is amended to specifically allow a Statewide Opioid Settlement Agreement release for the settling entity or entities or (b) another statute that qualifies as a Statutory Bar for such settlement is enacted. Should such settlement become effective prior

<sup>4</sup> For the avoidance of doubt, a non-litigating municipality with a population between 10,000 and 30,000 that has a Subdivision Fund allocation percentage of 0.5% or greater is not affected by this subsection and receives its direct allocation from the Subdivision Fund.

<sup>5</sup> For the avoidance of doubt, the Section III provisions include the 15%/70%/15% allocation of settlement funds among the three sub-funds.

to the enactment of a Statutory Bar addressing claims against the settling entity or entities, 35% of the funds directed to the Tennessee Opioid Abatement Fund shall be withheld and not allocated until the earlier of (1) the enactment of such a Statutory Bar or (2) a full regular session of the Tennessee General Assembly has occurred.

2. Section IV.A shall not apply to any Statewide Opioid Settlement Agreement unless the application of this Agreement to such settlement is approved by a majority of (a) counties and (b) municipalities having a population over 30,000 after such settlement is negotiated and provided to such subdivisions. Whether there is majority approval shall be measured by population of the relevant subdivisions. Population figures shall be from the most recently published U.S. Census population figures (actual count or estimate) for a year for which data is available for both counties and municipalities.

3. Section IV.A shall not apply to any Statewide Opioid Settlement Agreement with Endo International plc. or its subsidiaries.

C. Statutory provisions. The language in this section does not address or control whether any default provisions in a Statewide Opioid Settlement Agreement are replaced by the 2021 Legislation or any other statutory provision if Section IV.A does not apply to such settlement.

## **V. Allocation of Funds for Opioid-Related Claims in Joint Abatement Bankruptcy Plans**

A. Relevant Funds. Multiple opioid manufacturers have filed for bankruptcy in actions for which the State and many Subdivisions are creditors for opioid-related claims. These companies include Purdue and Mallinckrodt. It is anticipated that other entities involved in activities related to the manufacture, marketing, distribution, dispensing, or sale of opioids may also file for bankruptcy and that the State and one or more Subdivisions will pursue opioid-related claims in those actions. Funds allocated to the State and Subdivisions for such claims shall be disbursed pursuant to the confirmed bankruptcy plan for the relevant entity, including requirements for funds to be used for future abatement. It is anticipated that one or more of such plans shall include the allocation of Relevant Funds that must be dedicated to opioid abatement programs. All Relevant Funds shall be placed in the Tennessee Opioid Abatement Fund and allocated pursuant to Sections V.B. Relevant Funds do not include funds disbursed through bankruptcy plans that are not restricted to abatement or that are disbursed for claims that are unrelated to the opioid crisis.

B. Allocation of Relevant Funds. To the extent permissible under the subject bankruptcy plan, Relevant Funds from Joint Abatement Bankruptcy Plans shall be allocated in the same manner as the Abatement Account Funds from the Distributor/J&J Settlements are disbursed under Section III.D and the 2021 Legislation. Thus, the Opioid Abatement Council shall disburse 35% of the proceeds from such bankruptcy plans to the counties subject to 2021 Legislation

Subsections 6(q)-(s). All default provisions related to Relevant Funds in such bankruptcy plans are replaced by this Agreement.<sup>6</sup>

C. Exception. Section V shall not apply to any bankruptcy plan for Endo International plc. or its subsidiaries.

D. Statutory provisions. The language in this section does not address or control whether any default provisions in a Joint Abatement Bankruptcy Plan are replaced by the 2021 Legislation or any other statutory provision if Sections V.A-B do not apply to such bankruptcy plans.

## VI. No Application to Other Funds

A. State-Only Opioid Settlement Agreements and State Opioid Judgments. The Attorney General may direct funds from a State-Only Opioid Settlement Agreement or a State Opioid Judgment to the Tennessee Opioid Abatement Fund. Subject to the terms of specific agreements and any conditions placed on the funds prior to their being placed in the Tennessee Opioid Abatement Fund, the funds shall be allocated by the Opioid Abatement Council pursuant to the 2021 Legislation. The allocation and other provisions in this Agreement that apply to certain Statewide Opioid Settlement Agreements and to certain funds from Joint Abatement Bankruptcy Plans do not apply to funds from State-Only Opioid Settlement Agreements or State Opioid Judgments.

B. Subdivision-Only Settlement Agreements and Subdivision Judgments. The allocation and other provisions in this Agreement that apply to certain Statewide Opioid Settlement Agreements and to certain funds from Joint Abatement Bankruptcy Plans do not apply to funds from Subdivision-Only Opioid Settlement Agreements or Subdivision Opioid Judgments.

## VII. Adoption and Amendment of Agreement

A. Controlling Authority. For this Agreement to replace default provisions in the Distributor/J&J Settlements, it must be adopted by statute or approved by the State and a sufficient number of Subdivisions as set forth in Exhibit O of those settlements. For this Agreement to replace default provisions in the Purdue and other bankruptcy plans, it is anticipated that it will need to be approved by the State and a sufficient number of Subdivisions as set forth in the specific bankruptcy plans. There are similar requirements for amending state-subdivision agreements such as this Agreement. It is understood that the approval process and participation requirements set out in this Section VII meet the requirements of these settlement agreements and anticipated bankruptcy plans. For any settlement agreement or bankruptcy plan that allows for a state-subdivision agreement to determine the requirements for amendment of a state-subdivision

---

<sup>6</sup> For example, the provisions related to the default "Government Participation Mechanism" in the Purdue bankruptcy plan are not applicable with the adoption of this Agreement (which incorporates the Opioid Abatement Council).

agreement, the approval process and participation requirements set out in this Section VII for an amended agreement shall control. Similarly, if this Agreement is adopted by statute, the approval process and participation requirements set out in this Section VII for an amended agreement shall control.

B. Adoption of Agreement. This Agreement is adopted if it is approved by the Attorney General, on behalf of the State, and either (1) Subdivisions whose aggregate "Population Percentages," determined as set forth below, total more than 60%, or (2) Subdivisions whose aggregate Population Percentages total more than 50%, provided that these Subdivisions also represent 15% or more of the counties, by number.

C. Population Percentage Calculation. Population Percentages shall be determined as follows: The Population Percentage of each county shall be deemed to be equal to (1) (a) 200% of the population of such county minus (b) the aggregate population of all Primary Municipalities located in such county, divided by (2) 200% of the state's population. A Primary Municipality means a municipality with a population of at least 25,000. The Population Percentage of each Primary Municipality shall be equal to its population divided by 200% of the state's population. (The result of these calculations is that every person is counted twice: everyone in a Primary Municipality is counted once for that municipality; everyone is counted at least once for their county; and those not in a Primary Municipality are counted a second time for their county.) Except as required by a specific settlement agreement or bankruptcy plan, the population figures for these calculations shall be the 2020 U.S. Census counts for the initial adoption of the Agreement and, for adoption of an amended agreement, the most recently published U.S. Census population figures (actual count or estimate) for a year for which data is available for both counties and municipalities.

D. Amendment of Agreement. This Agreement may be amended if that amended agreement is approved by the Attorney General, on behalf of the State, and either (1) Subdivisions whose aggregate Population Percentages, determined as set forth above, total more than 60%, or (2) Subdivisions whose aggregate Population Percentages total more than 50% provided that these Subdivisions also represent 15% or more of the counties, by number.

### **VIII. Effect of Agreement**

Nothing in this Agreement is intended to abridge or enlarge the authority of the Attorney General, the State, or the subdivisions, except as expressly stated herein.

### **Exhibit A: County Allocation for Opioid Abatement Fund**

Certain abatement funds are allocated by county pursuant to the 2021 Legislation and/or the provisions of this Agreement. The allocations shall be set consistent with the 2021 Legislation and as set forth below.

**A. County Allocation Data.** The following data shall be used in the county allocation calculations:

1. Fatal opioid overdose data collected by the Tennessee Department of Health. The aggregate figures for the most recent three years of available data shall be used when allocation calculations are performed.

2. Non-fatal opioid overdose data collected by the Tennessee Department of Health. The aggregate figures for the most recent three years of available data shall be used when allocation calculations are performed.

3. Opioid sales as measured by morphine milligram equivalents (“MME”). The aggregate figures for the most recent three years of available data shall be used when allocation calculations are performed.

4. County population. The 2020 U.S. Census counts will be used for the initial allocations. For future allocation calculations, the most recent population estimate or actual count data published by the U.S. Census shall be used.

**B. Weighting of Data.** In calculating the county allocation percentages, the data shall be weighted as follows:

1. Fatal opioid overdose data shall be weighted at 12.5%.
2. Non-fatal opioid overdose data shall be weighted at 12.5%.
3. Opioid sales as measured by MME shall be weighted at 25%.
4. Population shall be weighted at 50%.

**C. Updating of Allocations.** The county allocations shall be updated pursuant to statute. The 2021 Legislation requires updating every four years and addresses what happens if a data set used in the initial allocations is unavailable.

**D. Allocation Process.** The State shall make the initial data and allocable share calculations available to the counties to review for 30 days in order to identify and correct any mathematical or data entry errors. The Opioid Abatement Council will allow for similar review for future reallocations.

**E. Holdback Share.** It is recognized that, particularly for some very small counties, there could be limits on the ability of the data to capture the scope of the opioid crisis in the county. For example, a large segment of a county’s population may fill prescriptions in a neighboring county, resulting in MME data that dramatically underrepresents the level of opioids prescribed to the residents of the county. To address limited situations such as this, 2% of the abatement funds

allocated to counties shall be initially held back until the Opioid Abatement Council can consider county requests for adjustments to their allocation percentages due to such data issues. However, such requests will only be granted when there is a finding that the data limitations substantially affected the county's overall allocation. The Council may only adjust allocation percentages upwards through the use of the 2% holdback fund and may find that no adjustments are needed. Any portion of the 2% holdback fund not used to adjust county allocations pursuant to this process will be released to the counties pursuant to their allocations, including any adjusted allocation percentages.

**F. Initial County Allocation Percentages.**

[TABLE TO BE INSERTED ONCE UPDATED DATA AVAILABLE]

RESOLUTION NO.: 12n-1221

**A RESOLUTION AUTHORIZING THE FRANKLIN COUNTY HIGHWAY DEPARTMENT TO EXECUTE A QUIT CLAIM CONVEYING CERTAIN PROPERTY TO BILLY WAGGONER and wife, LINDA WAGGONER and FRANK CHAPMAN, s/p/a FRANK STEVEN CHAPMAN and wife, PAULINE CHAPMAN**

**WHEREAS**, there is currently an unused road known as Old Graves Road lying in the 15<sup>th</sup> Civil District of Franklin County, Tennessee and this this road has not been used for any purpose by Franklin County, Tennessee or by the Franklin County Highway Department and has never appeared on the Franklin County Road list; and

**WHEREAS**, said property (Map 043, Parcel 001.00 – Waggoner parcel; and Map 043, Parcel 009.00 – Chapman parcel) adjoins property owned by the Waggoners and the Chapmans (See Deed Book 373, page 59 and Deed Book 394, page 59); and

**WHEREAS**, said road known as Old Graves Road has not been used and will not be used by Franklin County, Tennessee or the Franklin County Highway Department for any purpose whatsoever nor has said road appeared on the Franklin County Road list.

**NOW, THEREFORE, BE IT RESOLVED**, by the Board of County Commissioners of Franklin County, Tennessee, meeting in its regular session on this \_\_\_\_\_ day of \_\_\_\_\_, 2021, as follows:

1. That the Franklin County Highway Department is hereby authorized to execute quit claim deeds to Billy Waggoner and wife, Linda Waggoner and to Frank Chapman, s/p/a Frank Steven Chapman and wife, Pauline Chapman, conveying said property. See copies of said Quit Claim Deeds attached hereto as Exhibit "A". Luke McCurry, Superintendent of the Franklin County Highway Department is hereby authorized to execute said quit claim deed

**BE IT FURTHER RESOLVED** that this Resolution shall take effect immediately upon its passage.

ADOPTED this \_\_\_\_\_ day of \_\_\_\_\_, 2021.

APPROVED:

ATTEST:

\_\_\_\_\_  
David Alexander, Mayor and Chair of Commission

\_\_\_\_\_  
Phillip Custer, County Clerk

**RESOLUTION SPONSORED BY:** \_\_\_\_\_

**MOTION TO ADOPT:** \_\_\_\_\_ **SECOND:** \_\_\_\_\_

**VOTES:** AYES: \_\_\_\_\_ NAYS: \_\_\_\_\_

**DECLARATION:** \_\_\_\_\_

**DECLARATION:** \_\_\_\_\_

Exhibit A

I, or we, hereby swear or affirm that the actual consideration for the transfer or value of the property transferred, whichever is greater, is \$\_\_\_\_\_ which amount is equal to or greater than the amount which the property transferred would command at a fair and voluntary sale.

This instrument was prepared by Ben F. Lynch, Esq. LYNCH, LYNCH & LYNCH Attorneys at Law P. O. Box 310 Winchester, TN 37398

Affiant
Subscribed and sworn to before me this, the \_\_\_\_ day of September, 2021.

Register or Notary Public
My term or commission expires \_\_\_\_\_

TAX RESPONSIBILITY:

FRANK CHAPMAN, s/p/a FRANK STEVEN CHAPMAN and PAULINE CHAPMAN

Tax ID: Map \_\_\_\_\_, Group \_\_\_\_\_, Parcel \_\_\_\_\_

QUIT CLAIM DEED

For a full and valuable consideration, cash in hand paid, receipt of which is hereby acknowledged, THE FRANKLIN COUNTY HIGHWAY DEPARTMENT, this day does hereby release, transfer and quitclaim unto FRANK CHAPMAN, s/p/a FRANK STEVEN CHAPMAN and wife, PAULINE CHAPMAN, their heirs and assigns, all of its right, title, interest and claim in and to certain real estate known as Old Graves Road located in the 15th Civil District of Franklin County, Tennessee and being more particularly described as follows:

See Deed Book 394, page 59, Register's Office of Franklin County, Tennessee. Map 043, Parcel 009.00. Franklin County Highway Department has no claim or ownership interest in old roadway known as Old Graves Road and roadway has never appeared on the Franklin County Road list.

THIS INSTRUMENT WAS PREPARED FROM INFORMATION FURNISHED BY THE PARTIES HEREBIN FOR WHICH THE PREPARER ASSUMES NO RESPONSIBILITY.

WITNESS MY HAND on this \_\_\_\_ day of September, 2021.

THE FRANKLIN COUNTY HIGHWAY DEPARTMENT

By: Luke McCurry, Superintendent

STATE OF TENNESSEE )
COUNTY OF FRANKLIN )

Personally appeared before me, the undersigned, a Notary Public in and for the above State and County, appeared LUKE McCURRY, with whom I am personally acquainted (or proved to me on the basis of satisfactory evidence), and who, upon oath, acknowledged himself to be the Superintendent of the Franklin County Highway Department, the within named bargainor, and that he, as such official and being authorized so to do, executed the foregoing instrument for the purposes therein contained by signing the name of the Franklin County Highway Department, by himself as Superintendent.

WITNESS my hand and official seal at Winchester, Tennessee on this the \_\_\_\_ day of September, 2021.

Notary Public
My commission expires \_\_\_\_\_



Exhibit A

I, or we, hereby swear or affirm that the actual consideration for the transfer or value of the property transferred, whichever is greater, is \$\_\_\_\_\_ which amount is equal to or greater than the amount which the property transferred would command at a fair and voluntary sale.

This instrument was prepared by Ben P. Lynch, Esq. LYNCH, LYNCH & LYNCH Attorneys at Law P. O. Box 310 Winchester, TN 37398

Affiant
Subscribed and sworn to before me this, the \_\_\_\_ day of September, 2021.

Register or Notary Public
My term or commission expires \_\_\_\_\_.

TAX RESPONSIBILITY:

BILLY WAGGONER and wife, LINDA WAGGONER

Tax ID: Map \_\_\_\_, Group \_\_\_\_, Parcel \_\_\_\_\_

QUIT CLAIM DEED

For a full and valuable consideration, cash in hand paid, receipt of which is hereby acknowledged, THE FRANKLIN COUNTY HIGHWAY DEPARTMENT, this day does hereby release, transfer and quitclaim unto BILLY WAGGONER and wife, LINDA WAGGONER, their heirs and assigns, all of its right, title, interest and claim in and to certain real estate known as Old Graves Road located in the 15TH Civil District of Franklin County, Tennessee and being more particularly described as follows:

See Deed Book 373, page 59, Register's Office of Franklin County, Tennessee. Map 043, Parcel 001.00. Franklin County Highway Department has no claim or ownership interest in old roadway known as Old Graves Road and roadway has never appeared on the Franklin County Road list.

THIS INSTRUMENT WAS PREPARED FROM INFORMATION FURNISHED BY THE PARTIES HEREIN FOR WHICH THE PREPARER ASSUMES NO RESPONSIBILITY.

WITNESS MY HAND on this \_\_\_\_ day of September, 2021.

THE FRANKLIN COUNTY HIGHWAY DEPARTMENT

By: Luke McCurry, Superintendent

STATE OF TENNESSEE )
COUNTY OF FRANKLIN )

Personally appeared before me, the undersigned, a Notary Public in and for the above State and County, appeared LUKE McCURRY, with whom I am personally acquainted (or proved to me on the basis of satisfactory evidence), and who, upon oath, acknowledged himself to be the Superintendent of the Franklin County Highway Department, the within named bargainor, and that he, as such official and being authorized so to do, executed the foregoing instrument for the purposes therein contained by signing the name of the Franklin County Highway Department, by himself as Superintendent.

WITNESS my hand and official seal at Winchester, Tennessee on this the \_\_\_\_ day of September, 2021.

Notary Public
My commission expires \_\_\_\_\_

RESOLUTION # 120-1221  
TO APPROVE A ROAD CHANGE ON THE  
FRANKLIN COUNTY ROAD LIST

**WHEREAS**, the Franklin County Highway Department has implemented a Road List for Franklin County, to better serve the people of Franklin County, and

**WHEREAS**, the Franklin County Highway Department requests changes & additions, and

**WHEREAS**, the following list of road names and classifications, are recommended by the Road & Bridge Committee for approval by the Franklin County Legislative Body, and

**NOW, THEREFORE, BE IT RESOLVED**, by the Board of Franklin County Commissioners of Franklin County, Tennessee, assembled in regular session on this the 6<sup>th</sup> day of December, 2021 that:

Section 1. The following R.O.W. **changed** on Ruch Road from **30** to **VAR** on the Franklin County Roads List.

**Ruch Road** - Dist. 3, E-911 Grid 22, CO Grid 63, Surface –Gravel, ROW – VAR, Bed Width 10 FT, Surface Width 10 FT, **Log Mile .296**, Class 4, Beginning Road – Hickory Grove Road, Ending Road – No Outlet.

Section 2. The approved change shall be filed with the Franklin County Clerk & Emergency 911 addressing commission.

**ADOPTED this 6<sup>th</sup> day of December, 2021.**

\_\_\_\_\_  
Honorable David Alexander Franklin County Mayor &  
Chairman to the Commission

Attest:

\_\_\_\_\_  
Phillip Custer, County Clerk

RESOLUTION SPONSORED BY: \_\_\_\_\_

MOTION TO ADOPT: \_\_\_\_\_ SECONDED BY: \_\_\_\_\_

VOTE: AYES \_\_\_\_\_ NAYS \_\_\_\_\_ ABSTAIN \_\_\_\_\_

DECLARATION: \_\_\_\_\_

RESOLUTION # 120-1221  
TO APPROVE A ROAD CHANGE ON THE  
FRANKLIN COUNTY ROAD LIST

**WHEREAS**, the Franklin County Highway Department has implemented a Road List for Franklin County, to better serve the people of Franklin County, and

**WHEREAS**, the Franklin County Highway Department requests changes & additions, and

**WHEREAS**, the following list of road names and classifications, are recommended by the Road & Bridge Committee for approval by the Franklin County Legislative Body, and

**NOW, THEREFORE, BE IT RESOLVED**, by the Board of Franklin County Commissioners of Franklin County, Tennessee, assembled in regular session on this the 6<sup>th</sup> day of December, 2021 that:

Section 1. The following R.O.W. **changed** on Ruch Road from 30 to VAR on the Franklin County Roads List.

**Ruch Road** - Dist. 3, E-911 Grid 22, CO Grid 63, Surface --Gravel, ROW – VAR, Bed Width 10 FT, Surface Width 10 FT, **Log Mile .296**, Class 4, Beginning Road – Hickory Grove Road, Ending Road – No Outlet.

Section 2. The approved change shall be filed with the Franklin County Clerk & Emergency 911 addressing commission.

**ADOPTED this 6<sup>th</sup> day of December, 2021.**

\_\_\_\_\_  
Honorable David Alexander Franklin County Mayor &  
Chairman to the Commission

Attest:

\_\_\_\_\_  
Phillip Custer, County Clerk

RESOLUTION SPONSORED BY: \_\_\_\_\_

MOTION TO ADOPT: \_\_\_\_\_ SECONDED BY: \_\_\_\_\_

VOTE: AYES \_\_\_\_\_ NAYS \_\_\_\_\_ ABSTAIN \_\_\_\_\_

DECLARATION: \_\_\_\_\_

RESOLUTION 129-1221  
TO APPROVE CHANGES ON THE  
FRANKLIN COUNTY ROAD LIST

**WHEREAS**, The Franklin County Highway Department has implemented a Road List for Franklin County, to better serve the people of Franklin County, and

**WHEREAS**, the Franklin County Highway Department requests changes, additions, & deletions, and

**WHEREAS**, the following list of road names and classifications, are recommended by the Road & Bridge Committee for approval by the Franklin County Legislative Body, and

**NOW, THEREFORE, BE IT RESOLVED**, by the Board of Franklin County Commissioners of Franklin County, Tennessee, assembled in regular session on this the 6<sup>th</sup> day of December, 2021 that:

Section 1. Attached Exhibit "A" changes

Section 2. The approved change shall be filed with the Franklin County Clerk & Emergency 911 addressing commission.

**ADOPTED this 6<sup>th</sup> day of December, 2021.**

\_\_\_\_\_  
David Alexander, Honorable County Mayor &  
Chairman of the Commission

Attest:

\_\_\_\_\_  
Phillip Custer, County Clerk

RESOLUTION SPONSORED BY: \_\_\_\_\_

MOTION TO ADOPT: \_\_\_\_\_ SECONDED BY: \_\_\_\_\_

VOTE: AYES \_\_\_\_\_ NAYS \_\_\_\_\_ ABSTAIN \_\_\_\_\_

DECLARATION: \_\_\_\_\_

Exhibit "A"

NO.	ROAD NAME	DIST	E 811 GRID	CO. GRID	COIST	SURFACE	R.O.W.	LOG MILE	BED WD	SURF WD	CLASS	BEGINNING	ENDING	Update
316	GREESON LANE	3	73	97	FROM CO	GRAVEL	30	0.079	12	10	4	HOLDERS CEMETERY ROAD	NO OUTLET	Update from Gravel to DBST
816	TERRILL LANE	3	64B	88	FROM CO	GRAVEL	30	0.179	12	12	4	WATER TANK ROAD	NO OUTLET	Update from Gravel to DBST
841	VAUGHAN LANE	3	64B	88	FROM CO	GRAVEL	30	0.658	12	10	4	COWAN HWY	NO OUTLET	Update from Gravel to DBST
909	YOUNG LANE	3	51	72	FROM CO	GRAVEL	30	0.768	16	12	3	LYNCHBURG ROAD	NO OUTLET	Update from Gravel to DBST
19	ANSLEY LANE	3	63	87	FROM CO	GRAVEL	30	0.248	16	12	3	HOLDERS COVE ROAD	NO OUTLET	Update from Gravel to DBST
591	O'DEAR/ST. MARY'S CEM. RD	1	55C	79B	FROM CO	COLD MIX	30	0.1	14	12	3	SHERWOOD ROAD	SHERWOOD ROAD	Update from Cold Mix to DBST
324	HADDON LANE	1	52	74	FROM CO	GRAVEL	30	1.355	16	16	3	LYNCHBURG ROAD	ISBELL TURIN ROAD	Update from Gravel to DBST
402	IKARD LANE	4	35	29	FROM CO	GRAVEL	30	0.478	14	12	3	EAST ROARKS COVE ROAD	NO OUTLET	Update from Gravel to DBST
212	DOTSON CEMETERY ROAD	4	35	39	FROM CO	GRAVEL	30	0.844	16	14	3	EAST ROARKS COVE ROAD	NO OUTLET	Update from Gravel to DBST
348	HENRY LANE	4	24	20	FROM CO	GRAVEL	30	0.146	14	10	4	YELLOW BRANCH ROAD	NO OUTLET	Update from Gravel to DBST
540	MOCKINGBIRD LANE	4	45	49	FROM CO	GRAVEL	30	0.42	14	12	4	SPUR ROAD	CULDESAC	Update from Gravel to DBST
136	CEDAR MOUNTAIN ROAD	4	44	48	FROM CO	GRAVEL	30	0.322	20	16	1	SPUR ROAD	NO OUTLET	Update from Gravel to DBST
31	B. F. MORRIS CEMETERY ROAD	4	34D	38N	FROM CO	GRAVEL	30	0.165	12	12	4	SPUR ROAD	NO OUTLET	Update from Gravel to DBST
172	COUNTRY DRIVE	3	64B2	88	FROM CO	GRAVEL	30	0.495	12	12	4	COWAN CITY LIMITS	VAUGHN LANE	Update from Gravel to DBST
158	CLARK ROAD	3	63	96	FROM CO	GRAVEL	50	1.786	18	16	2	HOOPER ROAD	ROWE GAP ROAD	Update from Gravel to DBST
232	EDGEWOOD LANE	3	53C	75	FROM CO	GRAVEL	50	0.31	14	12	4	LIBERTY ROAD	NO OUTLET	Update from Gravel to DBST
443	KINSLAW LANE	3	81A	123	FROM CO	GRAVEL	50	0.431	14	12	4	BEANS CREEK ROAD	NO OUTLET	Update from Gravel to DBST
785	STOVALL HOLLOW ROAD	3	71	103	FROM CO	GRAVEL	30	0.73	16	12	3	OLD SALEM LEXIE ROAD	NO OUTLET	Update from Gravel to DBST
418	JERNIGAN ROAD	3	61	92	FROM CO	GRAVEL/DBST	30	0.464/0.385	14	12	3	RIDGE ROAD	NO OUTLET	Update from Gravel/DBST to DBST and Log Mile from .464/.385 to .849

# FRANKLIN COUNTY ROAD LIST CHANGES FOR 2022

CHANGES ARE HIGHLIGHTED IN YELLOW

NO.	ROAD NAME	DIST	E 911 GRID	CO. GRID	COIST	SURFACE	R.O.W.	LOG MILE	BED WD	SURF WD	CLASS	BEGINNING	ENDING	NOTES
868	WEBB LANE	3	77	54B	CO	GRAVEL	30	0.2	14	10	4	GEORGIA CROSSING ROAD	NO OUTLET	Cowan City Limits/ remove from road list
	PRIVET COURT	2	42D	54	CO	ASPHALT	50	0.028	30	30	1	PHILLIPS DRIVE	CULDESAC	add to ROADS LIST
556	MORRIS ROAD	4	33	38	CO	GRAVEL	30	0.281	14	12	3	MONROE FLOYD ROAD	AEDC ROAD	Remove from CO List. Add to private
278	GARDNER LANE	3	82	124	FROM	GRAVEL	30	0.184	12	10	4	HICKORY GROVE ROAD	NO OUTLET	Update log miles from .318 to .184
640	PAUL CLARK LANE	3	52	73	CO	GRAVEL	30	0.205	14	14	3	OWL HOLLOW ROAD	NO OUTLET	Remove from CO List. Add to private
276	GAINES CIRCLE	4	53B	25	CO	DBST	50	0.602	22	20	1	BETH PAGE ROAD	TERRY KING DRIVE	Remove from list. Esfill city limits
820	TERRY KING DRIVE	4	33C	35	CO	DBST	50	0.125	24	20	1	BETH PAGE ROAD	GAINES CIRCLE	Remove from list. Esfill city limits
384	HIGHLAND TRAIL	4	24	32A	CO	ASPHALT	50	0.2	30	20	1	STEWART LANE	CULDESAC	Remove from list. Esfill city limits
721	ROLLINGWOOD WAY	4	32D	34	CO	ASPHALT	50	0.083	26	22	1	WESTWOOD LANE	TANGLEWOOD TRAIL	Remove from list. Esfill city limits
579	NORTHSHORE ROAD	4	23	11	CO	ASPHALT	40	1.9	26	22	1	UTSI ROAD	PUMPING STATION ROAD	Remove from list. AEDC Property
838	UTILITY ROAD	1	42D	54	CO	ASPHALT	40	0.342	20	16	1	OLD TULLAHOMA ROAD	NO OUTLET	Remove from list. Winchester City
864	WESTOVER ROAD	4	23	11	CO	ASPHALT	40	0.5	24	20	1	NORTHSHORE ROAD	NO OUTLET	Remove from list. AEDC Property
17	ANDERSON CEMETERY ROAD	1	55A	70	FROM	DBST	25	0.178	14	14	3	OTTER FALLS ROAD	NO OUTLET	Update ROW from 25 to 30
707	RIGGS LANE	2	22C	15	FROM	DBST/GRAVEL	40	0.292/0.126	18	18	2	BLUE CREEK LANE	NO OUTLET	update surface from dbst/gravel to asphalt and log mile from .292/.126 to .418
587	MYERS ROAD	2	49C	55	FROM	ASPHALT	40	0.9	24	20	1	GEORGIA CROSSING ROAD	RIVA LAKE ROAD	Updated beginning from Georgia Crossing Road to Bible Crossing Road
765	SMITH RD	3	55	79	FROM	ASPHALT	50	0.117	16	14	3	MANFORD ROAD	NO OUTLET	Updated surface from Gravel to Asphalt
800	SWAFFORD LANE	3	63B	97	FROM	ASPHALT	50	0.89	10	10	4	LIBERTY ROAD	SWAFFORD LANE	Updated surface from DBST to Asphalt
801	SWAFFORD LANE	3	63B	97	FROM	ASPHALT	40	0.108	10	10	4	SWAFFORD LANE @ .088 LM	NO OUTLET	Updated surface from DBST to Asphalt
225	EAST ROARKS COVE ROAD	4	45	39	FROM	COLD MIX	50	4.612	24	18	1	VETERANS MEMORIAL HWY EAST	ROARKS COVE ROAD	Updated log mile from 3.67 to 4.612
547	MONTVUE DRIVE	1	45A	50	FROM	ASPHALT	50	0.590	30	22	1	DEEPWOODS ROAD	NO OUTLET	Updated surface from Asphalt to DBST
836	VANDERBILT LANE	1	45A	50	FROM	ASPHALT	50	0.121	30	22	1	MONTVUE DRIVE	NO OUTLET	Updated surface from Asphalt to DBST
876	WILDWOOD LANE	1	45A	50	FROM	ASPHALT	50	0.471	30	22	1	VANDERBILT LANE	NO OUTLET	Updated surface from Asphalt to Gravel
415	JEAN DRIVE	4	22B	8	FROM	DBST/ASPHALT	50	0.705	22	22	2	ROCK CREEK ROAD	CULDESAC	Updated surface from DBST/ASPHALT to ASPHALT, log mile from .351/.352 to .716, had wd from 24/26 to 22. and surf wd from 20/22 to 22
	KEATON ALLIE LANE	2	32B	23	CO	DBST	50	0.075	16	14	1	HICKORY HOLLOW ROAD	NO OUTLET	Added Road to list
	PEGRAM LANE	4	23	17	CO	DBST	50	0.110	22	21	1	RESERVOIR ROAD	NO OUTLET	Add Road to PC Road List

NO.	ROAD NAME	DIST	E 911 GRID	CO. GRID	COIST	SURFACE	R.O.W.	LOG MILE	BED WD	SUR F WD	CLA SS	BEGINNING	ENDING	NOTES
	RESEVOIR CEMETERY ROAD	4	23	17	CO	DBST	50	0.078	23	18	1	RESERVOIR ROAD	NO OUTLET	Add Road to FC Road List
728	RUCH ROAD	3	52	63	FROM CO	GRAVEL	VAR	0.286	10	10	4	MANSFORD ROAD	NO OUTLET	Update ROW from 30 to VAR
316	GREESON LANE	3	73	97	CO	DBST	30	0.079	12	10	4	HOLDERS CEMETERY ROAD	NO OUTLET	Update from Gravel to DBST
816	TERRILL LANE	3	64B	88	CO	DBST	30	0.179	12	12	4	WATER TANK ROAD	NO OUTLET	Update from Gravel to DBST
841	VAUGHAN LANE	3	64B	88	CO	DBST	30	0.658	12	10	4	COWAN HWY	NO OUTLET	Update from Gravel to DBST
909	YOUNG LANE	3	51	72	CO	DBST	30	0.768	16	12	3	LYNCHBURG ROAD	NO OUTLET	Update from Gravel to DBST
19	ANSLEY LANE	3	63	87	CO	DBST	30	0.248	16	12	3	HOLDERS COVE ROAD	NO OUTLET	Update from Gravel to DBST
591	O'DEAR/ST. MARY'S CEM. RD	1	55C	79B	CO	DBST	30	0.1	14	12	3	SHERWOOD ROAD	SHERWOOD ROAD	Update from Cold Mix to DBST
324	HADDON LANE	1	52	74	CO	DBST	30	1.355	16	16	3	LYNCHBURG ROAD	ISBELL TURN ROAD	Update from Gravel to DBST
402	IKARD LANE	4	35	29	CO	DBST	30	0.478	14	12	3	EAST ROARKS COVE ROAD	NO OUTLET	Update from Gravel to DBST
212	DOTSON CEMETERY ROAD	4	35	39	CO	DBST	30	0.644	16	14	3	EAST ROARKS COVE ROAD	NO OUTLET	Update from Gravel to DBST
348	HENRY LANE	4	24	20	CO	DBST	30	0.146	14	10	4	YELLOW BRANCH ROAD	NO OUTLET	Update from Gravel to DBST
540	MOCKINGBIRD LANE	4	45	49	CO	DBST	30	0.42	14	12	4	SPUR ROAD	CULDESAC	Update from Gravel to DBST
136	CEDAR MOUNTAIN ROAD	4	44	48	CO	DBST	30	0.322	20	16	1	SPUR ROAD	NO OUTLET	Update from Gravel to DBST
31	B. F. MORRIS CEMETERY ROAD	4	34D	38N	CO	DBST	30	0.165	12	12	4	SPUR ROAD	NO OUTLET	Update from Gravel to DBST
172	COUNTRY DRIVE	3	64B2	88	CO	DBST	30	0.495	12	12	4	COWAN CITY LIMITS	VAUGHN LANE	Update from Gravel to DBST
158	CLARK ROAD	3	63	96	CO	DBST	50	1.786	18	16	2	HOOPER ROAD	ROWE GAP ROAD	Update from Gravel to DBST
232	EDGEWOOD LANE	3	53C	75	CO	DBST	50	0.31	14	12	4	LIBERTY ROAD	NO OUTLET	Update from Gravel to DBST
443	KINSLow LANE	3	81A	123	CO	DBST	50	0.431	14	12	4	BEANS CREEK ROAD	NO OUTLET	Update from Gravel to DBST
785	STOVALL HOLLOW ROAD	3	71	103	CO	DBST	30	0.73	16	12	3	OLD SALEM LEXIE ROAD	NO OUTLET	Update from Gravel to DBST
418	JERNIGAN ROAD	3	61	92	CO	DBST	30	0.649	14	12	3	RIDGE ROAD	NO OUTLET	Update from Gravel/DBST to DBST and Log Mile from .664/.365 to .369
480	LIBERTY ROAD	3	63	96	CO	DBST/ASPHALT	50	4.314.5	24	20	1	WINCHESTER CITY LIMIT	HOLDERS COVE ROAD	Update ROW from 40 to 50

RESOLUTION 129 - 1221

TO APPROVE the FRANKLIN COUNTY ROAD LIST 2022

**WHEREAS**, the an analysis of rural roads in Franklin County has been done by the Franklin County Highway Chief Administrative Officer and Supervisors; and

**WHEREAS**, the attached Road Classification list is recommended by the Franklin County Highway Chief Administrator Officer for the approval by the Franklin County Legislative Body, and

**NOW, THEREFORE, BE IT RESOLVED**, by the Board of Franklin County Commissioners of Franklin County, Tennessee, assembled in regular session on this the 6<sup>th</sup> day of December, 2021 that:

Section 1. The attached road classification list be approved, along with the summary of changes made in 2021.

Section 2. The approved road classification list be filed with the Franklin County Clerk.

Section 3. The approved road classification list with mileage be filed with the Tennessee Department of Transportation.

**ADOPTED this 6<sup>th</sup> day of December, 2021.**

\_\_\_\_\_  
David Alexander, Honorable County Mayor &  
Chairman of the Commission

Attest: \_\_\_\_\_  
Phillip Custer, County Clerk

RESOLUTION SPONSORED BY: \_\_\_\_\_

MOTION TO ADOPT: \_\_\_\_\_ SECONDED BY: \_\_\_\_\_

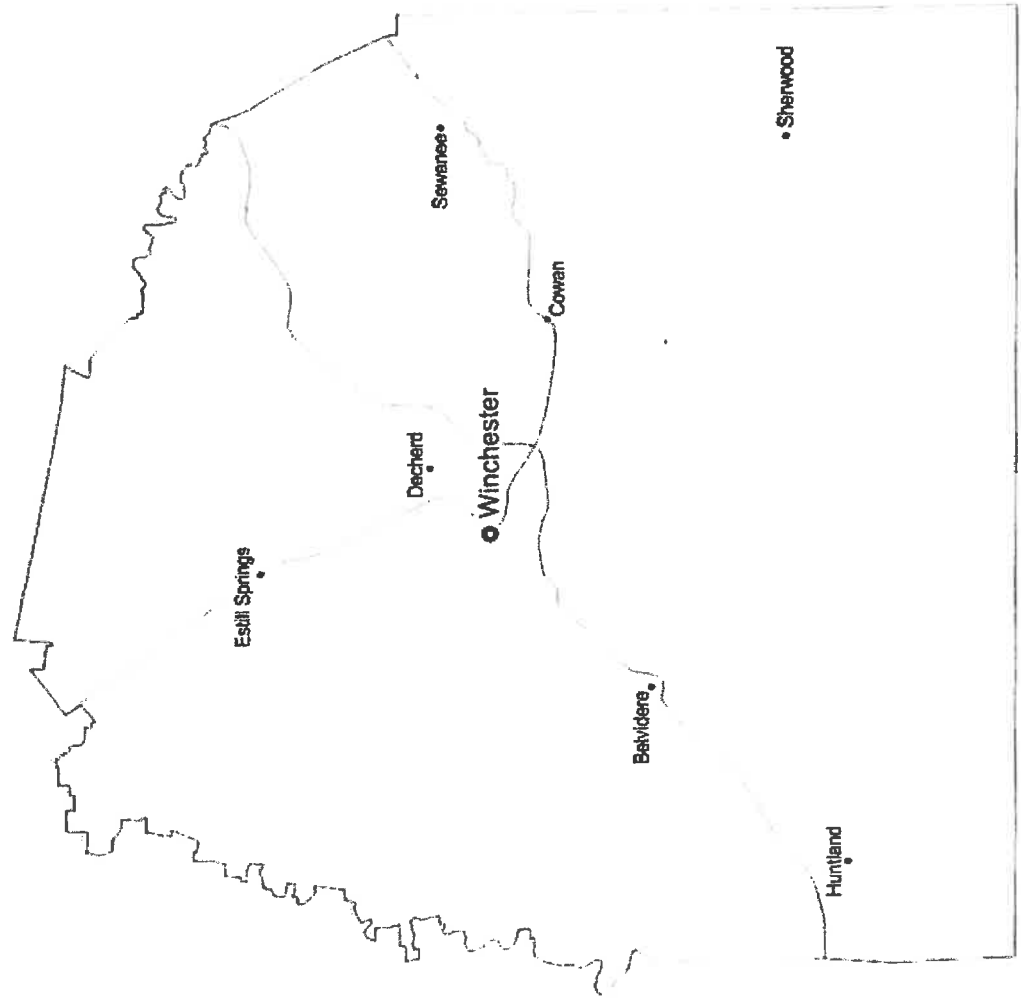
VOTE: AYES \_\_\_\_\_ NAYS \_\_\_\_\_ ABSTAIN \_\_\_\_\_

DECLARATION: \_\_\_\_\_





# Franklin County Roads List



# 2022

NO.	ROAD NAME	DIST	E 911 GRID	CO. GRID	CO/ST	SURFACE	R.O.W.	LOG MILE	BED WD	SURF WD	CLASS	BEGINNING	ENDING
1	A STREET	4	23D4	18	CO	ASPHALT	50	0.035	20	18	2	MATHIS CIRCLE	NO OUTLET
2	A. L. NORTHCUTT LANE	2	42A	44	CO	DBST	50	0.573	24	20	1	LOCKMILLER ROAD	NO OUTLET
3	ABBOTT LANE	2	42A	44	CO	ASPHALT	50	0.171	22	20	1	LOCKMILLER ROAD	NO OUTLET
4	ABBOTT MARTIN LANE	1	45C	59	CO	ASPHALT	50	0.102	18	18	2	ROARKS COVE ROAD	NO OUTLET
5	ACORN DRIVE	2	22B	8	CO	ASPHALT	40	0.148	25	22	2	SHADY ACRES LANE	PIEVIEW CIRCLE
6	ACREE LANE	2	43B	45	CO	ASPHALT	40	0.12	8	8	4	LOCKMILLER ROAD	NO OUTLET
7	AEDC LAKEVIEW ROAD	4	23D	18	CO	ASPHALT	40	0.736	28	22	1	LOCKMILLER ROAD	MORRIS FERRY BRIDGE ROAD
8	AFTON LANE	1	45D	60	CO	GRAVEL	30	0.284	14	14	3	JUMP OFF ROAD	NO OUTLET
9	AIRPORT ROAD	1	45D	60	CO	ASPHALT	40	0.657	22	20	1	SOLLACE FREEMAN HWY	MIDWAY ROAD
10	ALABAMA AVENUE	1	55B	69	CO	ASPHALT	50	0.473	24	24	1	SOLLACE FREEMAN HWY	MITCHELL AVENUE
11	ALEXANDER ROAD	2	32D	34	CO	COLD MIX	50	0.778	24	20	1	OLD TULLAHOA ROAD	NO OUTLET
12	ALLEN GIPSON LANE	1	59	45C4	CO	ASPHALT	40	0.075	25	15	1	TEXAS AVENUE	LOUISIANA CIRCLE
13	ALLRED ROAD	4	33	26	CO	COLD MIX	50	0.543	22	18	1	PENILE HILL ROAD	NO OUTLET
14	ALSTON LANE	1	45C	59	CO	ASPHALT	50	0.19	18	18	2	ROARKS COVE ROAD	KIRBY-SMITH ROAD
15	AMACHER ROAD	3	71	103	CO	ASPHALT	50	2.486	28	22	1	DAVID CROCKETT HWY	BAXTER HOLLOW ROAD
16	AMOS HANNAH LANE	3	61	92	CO	GRAVEL	30	0.199	8	8	4	LEXIE BEANS CREEK ROAD	NO OUTLET
17	ANDERSON CEMETERY ROAD	1	55A	70	CO	DBST	30	0.178	14	14	3	OTTER FALLS ROAD	NO OUTLET
18	ANDERTON BRANCH ROAD	3	41	51	CO	DBST	40	0.425	12	12	3	GALLOWAY LANE	BOAT RAMP
19	ANSLEY LANE	3	63	87	CO	DBST	30	0.248	16	12	3	HOLDERS COVE ROAD	NO OUTLET
20	APPLETREE WICK	1	55A	70	CO	ASPHALT	50	0.282	24	20	1	LAUREL BRAE DRIVE	CULDESAC
21	ARCHWAY LANE	4	43	46	CO	GRAVEL	30	0.138	10	10	4	AEDC ROAD	NO OUTLET
22	ARKANSAS AVENUE	1	55B	69	CO	ASPHALT	50	0.097	12	12	3	TENNESSEE AVENUE	OKLAHOMA AVENUE
23	ARKANSAS ROAD	3	91	153	CO	GRAVEL	30	0.396	10	10	4	KOGER LANE	NO OUTLET
24	ARNOLD FARM ROAD	3	53D	76	CO	COLD MIX	50	1.425	24	20	1	WINCHESTER CITY LIMITS	GEORGIA CROSSING ROAD
25	ARNOLD LANE	3	71	112	CO	GRAVEL	40	0.509	12	12	4	PLEASANT RIDGE ROAD	NO OUTLET
26	ASH CAMP DRIVE	2	42	43	CO	ASPHALT	40	0.09	30	22	1	BELL MEMORIAL DRIVE	CULDESAC
27	ASIA ROAD	4	43	48	ST	ASPHALT	50	0.798	22	18	1	AEDC ROAD	PEABODY ROAD
28	AWALT DRIVE	3	52	63	CO	DBST	40	1.429	26	20	1	WANSFORD ROAD	FANNING BEND DRIVE
29	AYERS LANE	3	61	93	CO	GRAVEL	30	0.42	10	10	4	BAXTER HOLLOW ROAD	NO OUTLET
30	AZALEA LANE	2	43C	55	CO	ASPHALT	50	0.088	22	20	1	ROYAL OAK DRIVE	CULDESAC
31	B. F. MORRIS CEMETERY ROAD	4	34D	38N	CO	DBST	30	0.165	12	12	4	SPIUR ROAD	NO OUTLET
32	B. J.'S LANDING	2	32D	34	CO	ASPHALT	50	0.788	24	20	1	HEATHER WAY	HOPE DRIVE
33	BAILEY ROAD	3	54B	77	CO	GRAVEL	30	0.303	12	12	3	GREENHAW ROAD	NO OUTLET
34	BAKER CEMETERY ROAD	2	42D	54	CO	GRAVEL	30	0.456	16	10	4	WILDER CHAPEL ROAD	NO OUTLET
35	BAKER DRIVE	4	32A	24	CO	DBST	20	0.247	14	12	3	CINDY HOLLOW ROAD	NO OUTLET
36	BAKER'S LANE	1	55B	69	CO	GRAVEL	30	0.068	10	10	4	BALL PARK ROAD	PRINCE LANE
37	BALL PARK ROAD	1	55B	69	CO	ASPHALT	50	0.682	18	18	2	LAKE O'DONNELL ROAD	SHERWOOD ROAD
38	BARBERRY TRAIL	2	43C	55	CO	ASPHALT	50	0.14	22	20	1	WALLOW OAK DRIVE	ROYAL OAK DRIVE
39	BARRY HOLLOW LANE	1	45D	60	CO	GRAVEL	30	0.086	8	8	4	MIDWAY ROAD	NO OUTLET
40	BASS ROAD	3	44	57	CO	GRAVEL	30	0.275	16	12	2	FLOYD LANE	NO OUTLET
41	BAXTER HOLLOW ROAD	3	61	83	CO	DBST	50	3.56	22	20	1	SIX MILE BOARD ROAD	WALANUT GROVE ROAD
42	BEANS CREEK ROAD	3	71	113	CO	ASPHALT	50	2.592	24	20	1	DAVID CROCKETT HWY	FRANCISCO ROAD
43	BEAR BRANCH ROAD	2	42A	44	CO	ASPHALT	50	0.177	28	20	1	EASTBROOK ROAD	NO OUTLET
44	BEECH HILL DRIVE	2/3	41	51	CO	DBST	40	0.544	26	20	1	EVANS ROAD	NO OUTLET
45	BEECHNUT DRIVE	2	42	43	CO	ASPHALT	40	0.26	30	30	22	DAMRON ROAD	CULDESAC
46	BELL MEMORIAL DRIVE	2	42	43	CO	ASPHALT	60	0.407	30	30	22	DAMRON ROAD	NO OUTLET
47	BELVIDERE ROAD	3	62	95	CO	ASPHALT	50	.0830	30	30	24	DAVID CROCKETT PARKWAY	DAVID CROCKETT PARKWAY
48	BENNETT CEMETERY ROAD	4	44	48	CO	GRAVEL	30	0.727	18	14	2	SPIUR ROAD	NO OUTLET

NO.	ROAD NAME	DIST	E 911 GRID	CO. GRID	CO/ST	SURFACE	R.O.W.	LOG MILE	BED WD	SURF WD	CLASS	BEGINNING	ENDING
48	BENNETT LANE	4	34	37	CO	GRAVEL	30	0.031	14	12	3	PENILE HILL ROAD	NO OUTLET
49	BENSON LANE	3	61	83	CO	DBST	50	1.651	26	20	1	AMACHER ROAD	BAXTER, HOLLOW ROAD
50	BETHEL ROAD	3	63C	96M	CO	GRAVEL	30	0.21	12	10	3	OLD CLARK ROAD	NO OUTLET
51	BETTYE LANE	2	22B	8	CO	DBST	40	0.162	14	12	3	OLD TULLAHOMA ROAD	NO OUTLET
52	BIBLE CROSSING ROAD	2	43C	55	CO	ASPHALT	40	0.308	24	20	1	WINCHESTER CITY LIMITS	WINCHESTER CITY LIMIT
53	BIG HOLLOW ROAD	3	52	64	CO	GRAVEL	30	0.513	20	12	2	OLD MANSFORD ROAD	NO OUTLET
54	BIG SPRINGS ROAD	1	55	79	CO	GRAVEL	30	0.397	14	12	3	RATTLESNAKE SPRINGS ROAD	CULDESAC
55	BILL SELLS LANE	3	71	113	CO	DBST	50	0.55	24	20	4	FALLS MILL ROAD	CULDESAC
56	BILLY GOAT HILL ROAD	4	33C	35	CO	DBST	30	0.177	10	10	4	DECHERD ESTILL ROAD	NO OUTLET
57	BINGHAM COURT	1	52A1	64	CO	ASPHALT	50	0.073	24	24	1	DRIPPING SPRINGS ROAD	CULDESAC
58	BIRDWELL STREET	1	75C	120	CO	ASPHALT	40	0.192	12	10	3	THE ALLEY	MOUNTAIN AVENUE EAST
59	BISHOP CAMPBELL ROAD	1	45D	60	CO	DBST	40	0.12	12	12	3	FIRE TOWER ROAD	QUINTARD ROAD
60	BLACK LANE	3	63A	87J	CO	DBST	20	0.08	12	10	4	HOLDERS COVE ROAD	NO OUTLET
61	BLACK POWDER ROAD	4	44	48	CO	DBST	30	0.189	18	14	2	SPUR ROAD	NO OUTLET
62	BLACKBURN LANE	3	63	96	CO	DBST/GRVL	50	0.272/0.327	22/18	18	1	HOLDERS COVE ROAD	NO OUTLET
63	BLACKSMITH ROAD	2	21	14	CO	ASPHALT	40	1.33	24	20	1	OLD TULLAHOMA ROAD	GOURDNECK ROAD NW
64	BLAIR POND ROAD	2	43C	55	CO	ASPHALT	50	0.166	14	14	3	MAXWELL ROAD	NO OUTLET
65	BLIGH HALL ROAD	1	52A	64	CO	ASPHALT	50	1.229	26	22	1	WINCHESTER CITY LIMITS	OLD ESTILL SPRINGS ROAD
66	BLOCK ROW	4	23	11	CO	ASPHALT	50	0.733	24	20	1	AEDC ROAD	NO OUTLET
67	BLUE CREEK ROAD	1	52A	64	CO	ASPHALT	50	0.359	20	18	1	BLIGH HALL ROAD	FAIRVIEW ROAD
68	BLUE SPRINGS ROAD	1	52A	64	CO	ASPHALT	40	0.4	22	18	1	LYNCHBURG ROAD	NO OUTLET
69	BLUFF DRIVE NORTH	1	75C	120	CO	ASPHALT	40	0.047	14	12	3	MOUNTAIN AVENUE EAST	NO OUTLET
70	BLUFF DRIVE SOUTH	2	22	15	CO	ASPHALT	50	3.399	26	20	1	OLD TULLAHOMA ROAD	TULLAHOMA CITY LIMITS
71	BOB STEWMAN ROAD	3	43D	56	CO	ASPHALT	50	2.983	24	20	1	DECHERD CITY LIMITS	GREENHAW ROAD
72	BOBTOWN CIRCLE	3	42	53	CO	ASPHALT	40	0.11	26	20	1	HOPKINS LANE	NO OUTLET
73	BOGART LANE	3	42	53	CO	ASPHALT	40	1.036	26	20	1	HOPKINS LANE	NO OUTLET
74	BOHANA LANE	1	73	106	CO	DBST	50	0.225	20	18	1	ROWE GAP ROAD	NO OUTLET
75	BOOT HILL DRIVE	1	55B	69	CO	ASPHALT	50	0.728	18	18	2	LAKE O'DONNELL ROAD	NO OUTLET
76	BOSWELL LANE	1	55B	69	CO	ASPHALT	50	0.208	18	16	2	BOB STEWMAN ROAD	BOB STEWMAN ROAD
77	BOULEVARD MONTPARNASSE	2	42D	54	CO	DBST	50	0.15	22	18	1	OLD TULLAHOMA ROAD	NO OUTLET
78	BOX HOUSE ROAD	1	83C	137H	CO	GRAVEL	30	0.2	12	10	3	KEITH SPRINGS MOUNTAIN ROAD	NO OUTLET
79	BRADFORD LANE	1	52	74	CO	ASPHALT	50	0.222	20	18	1	GARRETT LANE	NO OUTLET
80	BRADLEY LANE	2	31	32	CO	DBST	40	0.563	22	18	1	AWALT ROAD	NO OUTLET
81	BRAMBLEWOOD LANE	3	41	42	CO	ASPHALT	30	1.693	14	10	3	MANSFORD ROAD	NO OUTLET
82	BRANNAN HILL ROAD	3	55	80	CO	GRAVEL	30	0.222	14	14	3	EVA ROAD	NO OUTLET
83	BRIARWOOD COURT	1	73D	N10	CO	ASPHALT	50	1.779	22	26	1	ROWE GAP ROAD	NO OUTLET
84	BRITANY LANE	1	63	87	CO	DBST	30	0.618	12	12	3	HOLDERS COVE ROAD	HAAS ROAD
85	BRODIE LANE	3	45	49	CO	GRAVEL	30	0.135	14	12	3	CINDER PATH ROAD	NO OUTLET
86	BROOKS LANE	4	65	91	CO	GRAVEL	30	0.28	8	8	4	GUDGER ROAD	NO OUTLET
87	BROOKSIDE LANE	1	65	91	CO	DBST	40	0.962	24	18	1	DAVID CROCKETT HWY	BELVIDERE ROAD
88	BROWN DRIVE	3	62	94	CO	ASPHALT	40	0.974	24	22	2	TEXAS AVENUE	NO OUTLET
89	BROWN LANE	1	44	58	CO	ASPHALT	40	0.189	22	18	1	HILLWOOD DRIVE	HILLWOOD DRIVE
90	BROWN LANE	2	32D	34	CO	ASPHALT	50	0.123	18	12	2	RIDDLE LANE	NO OUTLET
91	BROWN LANE	2	32	23	CO	DBST	30	0.527	16	14	2	PAINT ROCK ROAD	NO OUTLET
92	BROWN LANE	3	81D	133	CO	GRAVEL	30	0.136	12	12	3	ROARKS COVE ROAD	NO OUTLET
93	BROWN LANE	1	45C	59	CO	ASPHALT	50	0.181	10	10	4	RUCH LANE	NO OUTLET
94	BROWN LANE	3	73	96	CO	GRAVEL	30	0.136	30	22	1	POINT DRIVE	CULDESAC
95	BROWN LANE	1	73A	107O	CO	ASPHALT	50	0.5	28	20	1	EASTBROOK ROAD	NO OUTLET
96	BROWN LANE	2	32D	34	CO	ASPHALT	50	0.5	28	20	1	EASTBROOK ROAD	NO OUTLET

NO.	ROAD NAME	DIST	E 911 GRID	CO. GRID	CO/ST	SURFACE	R.O.W.	LOG MILE	BED WD	SURF WD	CLASS	BEGINNING	ENDING
97	BROWN ROAD EAST	2	42D	54	CO	ASPHALT	50	0.058	22	20	1	GRIDER ROAD	CULDESAC
98	BROWN ROAD WEST	2	42D	54	CO	ASPHALT	50	0.2	22	20	1	GRIDER ROAD	CULDESAC
99	BRYANT LANE	4	45	49	CO	GRAVEL	30	0.081	14	12	4	ROARKS COVE ROAD	NO OUTLET
100	BUCK CREEK ROAD	1	95	150	CO	ASPHALT	50	0.422	26	20	1	CROWNOVER ROAD	NO OUTLET
101	BUCK LANE	2	32	23	CO	DBST	50	1.053	28	22	1	PLEASANT GROVE ROAD	HURRICANE ROAD
102	BUCKEYE LANE	4	23	17	CO	DBST	30	0.339	12	10	3	SPRING CREEK ROAD	NO OUTLET
103	BUCKNER LANE	4	33	36	CO	DBST	50	1.086	22	18	1	AEDC ROAD	SWANN LANE
104	BUNCOMBE ROAD	3	62	95	CO	ASPHALT	50	7.804	24	20	1	OLD DAVID CROCKETT HWY	BEANS CREEK ROAD
106	BURDETTE ROAD	3	81	132	CO	GRAVEL	30	0.336	16	14	3	STEWART ROAD	NO OUTLET
106	BURKS LANE	3	71	112	CO	GRAVEL	30	0.086	10	10	4	PLEASANT RIDGE ROAD	NO OUTLET
107	BURNETTE LANE	4	45	49	CO	GRAVEL	30	0.093	10	10	4	MORRIS FERRY BRIDGE ROAD	NO OUTLET
108	BURNETTE LOOP	3	82	94	CO	DBST	50	0.388	24	18	1	SYLER ROAD	NO OUTLET
109	BURNING BUSH LANE	3	62	94	CO	GRAVEL	30	0.225	14	10	3	POST OAK ROAD	NO OUTLET
110	CALDWELL DRIVE	2	32	33	CO	ASPHALT	50	0.835	30	22	1	HASTY LANE	CALDWELL DRIVE
111	CALDWELL ROAD	1	55A	70	CO	ASPHALT	50	0.981	24	20	1	OTTER FALLS ROAD	CULDESAC
112	CAMPBELL COURT	1	55B	68	CO	GRAVEL	30	0.035	12	10	4	BALL PARK ROAD	NO OUTLET
113	CAMPBELL LANE	3	81	122	CO	GRAVEL	50	0.954	24	20	1	DAVID CROCKETT HWY	LIMESTONE ROAD
114	CAMPBELL ROAD	1	72	115	CO	GRAVEL	30	0.682	14	12	4	IRON GAP ROAD	NO OUTLET
115	CANEY HOLLOW ROAD	3	61	93	CO	DBST	50	0.77	28	22	1	OLD SALEM-LEXIE ROAD	SUGARTREE SPRINGS ROAD
116	CANNON COURT	2	42D	54	CO	ASPHALT	50	0.034	24	18	1	PHILLIPS DRIVE	NO OUTLET
117	CANTERBURY WAY	1	45C3	59J	CO	ASPHALT	50	0.054	28	28	1	WIGGINS CREEK DRIVE	NO OUTLET
118	CAN-TEX DRIVE	1	55A	70	CO	DBST	30	1.253	12	12	4	JUMP OFF ROAD	NO OUTLET
119	CAPITOL HILL ROAD	4	33	26	CO	ASPHALT	50	0.735	24	20	1	AEDC ROAD	KNIGHTS CHURCH ROAD
120	CAROL CIRCLE	1	52	73	CO	ASPHALT	40	0.376	24	20	1	DRY CREEK LANE	DRY CREEK LANE
121	CAROLINA CIRCLE	1	55B	68	CO	GRAVEL	30	0.087	10	10	4	NORTH CAROLINA AVENUE	NO OUTLET
122	CARPENTER CIRCLE	1	55	79	CO	ASPHALT	50	0.325	18	18	2	PROCTORS HALL ROAD	CULDESAC
123	CARPENTER CLOSE	1	55	79	CO	ASPHALT	50	0.057	18	18	2	CARPENTER CIRCLE	NO OUTLET
124	CARRIAGE LANE	1	65	90	CO	ASPHALT	40	0.072	28	20	1	SHERWOOD ROAD	CULDESAC
125	CARRUTHERS ROAD	1	55	79	CO	ASPHALT	50	0.416	16	16	2	TENNESSEE AVENUE	PROCTOR HALL ROAD
126	CARSON DRIVE	1	52A	64	CO	GRAVEL/ASPHALT	30	0.096/0.047	12	12	4	LYNCHBURG ROAD	NO OUTLET
127	CARSON LANE	1	52	74	CO	DBST	50	0.986	24	20	1	WILLIAMS COVE ROAD	GARRETT LANE
128	CARTER FARRIS LANE	3	63	87	CO	ASPHALT	40	1.189	26	20	1	WILLIAMS COVE ROAD	HOLDERS COVE ROAD
129	CARTER ROAD	3	44	57	CO	ASPHALT	50	1.777	24	20	1	GEORGIA CROSSING ROAD	BLUE SPRINGS ROAD
130	CARY DRIVE	3	71	103	CO	GRAVEL	30	0.308	10	10	4	WALNUT GROVE ROAD	NO OUTLET
131	CASHION ROAD	3	61	82	CO	DBST	60	1.069	24	20	2	FARRIS CREEK BRIDGE ROAD	NO OUTLET
132	CASTLEBERRY DRIVE	1	55B	69	CO	GRAVEL	30	0.103	10	10	4	BALL PARK ROAD	NO OUTLET
133	CATFISH LANE	2	31	22	CO	COLD MIX	30	0.224	22	18	1	GOURDNECK ROAD NW	NO OUTLET
134	CATHY'S LANE	3	71	113	CO	GRAVEL	30	0.115	10	10	4	DAVID CROCKETT HWY	NO OUTLET
135	CEDAR LANE	3	51A	62	CO	DBST	40	0.089	26	20	1	CLINE RIDGE ROAD	CULDESAC
136	CEDAR MOUNTAIN ROAD	4	44	48	CO	DBST	30	0.322	20	16	1	SPUR ROAD	NO OUTLET
137	CEDAR RIDGE TRAIL	3	81D	133P	CO	DBST	50	0.194	14	10	3	JACKSON COUNTY LINE	NO OUTLET
138	CEMETERY ROAD	3	63D	97J	CO	DBST	30	0.111	10	10	3	HOLDERS CEMETERY ROAD	NO OUTLET
139	CENTENNIAL ROAD	3	63	87	CO	ASPHALT	40	1.089	24	20	1	HOLDERS COVE ROAD	WILLIAMS COVE ROAD
140	CHANDLER DRIVE	3	41	42	CO	ASPHALT	50	3.67	34	22	1	BOSWELL ROAD	NO OUTLET
141	CHAPEL ROAD	2	21	14	CO	ASPHALT	40	0.443	26	20	2	GOURDNECK ROAD NW	MOORE COUNTY LINE
142	CHASE BEND ROAD	4	32A	24	CO	COLD MIX	40	0.169/0.308	26	20	1	TULLAHOMA HWY	CULDESAC
143	CHEROKEE LANE	2	43C	55	CO	ASPHALT/DBST	50	0.312	20	18	1	OLD ESTILL SPRINGS ROAD	NO OUTLET
144	CHERRY CEMETERY ROAD	4	45	49	CO	GRAVEL	30	0.51	18	14	2	ROARKS COVE ROAD	NO OUTLET

NO.	ROAD NAME	DIST	E 911 GRID	CO. GRID	CO/ST	SURFACE	R.O.W.	LOG MILE	BED WD	SURF WD	CLASS	BEGINNING	ENDING
145	CHESTNUT COURT	2	42D	54	CO	ASPHALT	50	0.118	22	20	1	CHOCTAW ROAD	CULDESAC
146	CHESTNUT RIDGE ROAD	3	31	32	CO	ASPHALT	40	1.65	26	20	1	MANSFORD ROAD	MOORE COUNTY LINE
147	CHESTNUT STREET	2	42	43	CO	ASPHALT	40	0.092	30	22	1	DAMFORD ROAD	CULDESAC
148	CHEVY LANE	1	55A	70	CO	ASPHALT	50	0.224	16	14	1	GALDWELL ROAD	NO OUTLET
149	CHILDRESS LANE	4	33C	35	CO	GRAVEL	30	0.183	12	10	4	DECHERD ESTILL ROAD	NO OUTLET
150	CHOCTAW ROAD	2	42D	54	CO	ASPHALT	50	0.43	24	20	1	OLD TULLAHOMA ROAD	CULDESAC
151	CHURCH LANE	3	63	96	CO	DBST	40	0.38	26	22	1	ROWE GAP ROAD	CLARK ROAD
152	CHURCH ROAD	4	45	59	CO	DBST	50	0.505	22	18	1	ROARKS COVE ROAD	GARNER ROAD
153	CHURCH STREET	1	75C	120	CO	ASPHALT	40	0.528	16	14	2	MOUNTAIN AVENUE EAST	SHERWOOD ROAD
154	CINDER PATH ROAD	4	33B	25	CO	DBST	50	1.857	24	20	1	ESTILL SPRINGS CITY LIMITS	SPRING CREEK ROAD
155	CINDY HOLLOW ROAD	4	32A1	16M	CO	ASPHALT	50	1.296	26	20	1	AKE STREET	STEWART LANE
156	CLAIBORNE VIEW ROAD	1	45	50	CO	GRAVEL	30	0.288	12	12	4	DEEPWOODS ROAD	NO OUTLET
157	CLARAS POINT ROAD	1	55B	69	CO	ASPHALT	50	0.3	20	18	1	MORGAN'S STEEP ROAD	NO OUTLET
158	CLARK ROAD	3	63	96	CO	DBST	50	1.766	18	16	2	HOOPER ROAD	ROWE GAP ROAD
159	CLEARVIEW CIRCLE	3	42C	53	CO	ASPHALT	40	0.139	26	20	1	HOPKINS LANE	CULDESAC
160	CLINE RIDGE ROAD	3	51A	62	CO	ASPHALT	50	1.742	24	18	1	LYNCHBURG ROAD	NO OUTLET
161	COBB ROAD	2	33C	35	CO	DBST	50	1.15	14	12	3	ESTILL SPRINGS CITY LIMITS	NO OUTLET
162	COBBS LANE	1	55	79	CO	GRAVEL	30	0.101	8	8	4	TENNESSEE AVENUE	NO OUTLET
163	COLE LANE	3	52	73	CO	COLD MIX/DBST	50	0.968/0.675	26/20	16	1	OWL HOLLOW ROAD	SIX MILE BOARD ROAD
164	COLEMAN LANE	4	34	28	CO	GRAVEL	30	0.213	14	12	3	OLD ALTO HWY	NO OUTLET
165	COLES ROAD	3	71	103	CO	GRAVEL	30	0.75	16	14	3	OLD SALEM LEXIE ROAD	NO OUTLET
166	COLLINS LANE	3	81A	123	CO	COLD MIX	50	1.405	24	20	2	HUNTLAND CITY LIMITS	BEANS CREEK ROAD
167	COLLINS ROAD	3	72	114	CO	GRAVEL	30	0.777	18	12	2	WALNUT HILL ROAD	NO OUTLET
168	COMMUNITY LANE	1	73	106	CO	DBST	50	0.105	22	20	1	IRON GAP ROAD	NO OUTLET
169	COOK ROAD	4	22	16	CO	ASPHALT	50	2.163	24	20	1	TULLAHOMA HWY	ROCK CREEK ROAD
170	COOPER LANE	2	42D	54	CO	DBST	50	0.331	22	18	1	OLD TULLAHOMA ROAD	CULDESAC
171	COPPERHEAD ROW	1	83	126	CO	GRAVEL	30	0.22	14	12	3	KEITH SPRINGS MOUNTAIN ROAD	NO OUTLET
172	COUNTRY DRIVE	3	64B2	88	CO	DBST	30	0.495	12	12	4	COWAN CITY LIMITS	VAUGHN LANE
173	COUNTRY LINE ROAD NORTH	2	21A	7	CO	DBST	40	0.764	16	14	2	GOURNECK ROAD NW	FINNEY ROAD NORTH
174	COUNTRY LINE ROAD SOUTH	3	81C	132	CO	DBST	40	1.755	26	22	1	DAVID CROCKETT HWY	JOHN HUNTER HWY
175	COUITA ROAD	1	62A	64	CO	ASPHALT	50	0.273	22	20	1	LYNCHBURG ROAD	NO OUTLET
176	COVE CHURCH ROAD	4	45	49	CO	DBST	50	0.113	20	16	1	GARNER ROAD	ROARKS COVE ROAD
177	COVE LAKE CIRCLE	3	51A	62	CO	ASPHALT	40	0.072	26	20	1	CLINE RIDGE ROAD	CULDESAC
178	CRAVENS ROAD	1	45D	60	CO	ASPHALT	40	0.101	14	14	3	QUINTARD ROAD	SISTER CHRISTABEL ROAD
179	CRAWFORD LANE	3	62	95	CO	ASPHALT	50	1.841	24	20	1	DAVID CROCKETT HWY	BUNCOMBE ROAD
180	CRESTFIELD CIRCLE	3	42	53	CO	ASPHALT	40	0.101	26	20	1	BLUFF DRIVE NORTH	CULDESAC
181	CROSSBY LANE	1	45C	59	CO	DBST	40	0.304	18	18	2	BREAKFIELD ROAD	NO OUTLET
182	CROSS CREEK ROAD	1	85	131	CO	DBST	30	0.675	12	10	4	SHERWOOD ROAD	NO OUTLET
183	CROSSLAND LANE	3	63	97	CO	DBST	50	0.378	12	12	4	HOLDERS COVE ROAD	NO OUTLET
184	CROSSLIN AVENUE	4	22	16	CO	DBST	30	0.191	14	12	3	COOK ROAD	NO OUTLET
185	CROSSVIEW ROAD	3	54C	77	CO	COLD MIX	50	0.357	20	18	1	GREENHAW ROAD	NO OUTLET
186	CROUGH LANE	3	62	85	CO	GRAVEL	30	0.078	14	10	3	DAVID CROCKETT HWY	NO OUTLET
187	CROWNOVER CEMETERY RD	1	95B	150	CO	COLD MIX	30	0.116	12	10	3	CROWNOVER ROAD	CROWNOVER ROAD
188	CROWNOVER ROAD	1	85	160	CO	ASPHALT	50	2.275	24	20	1	SHERWOOD ROAD	SHERWOOD ROAD
189	CUMBERLAND CIRCLE	1	55B	69	CO	ASPHALT	40	0.107	18	16	2	BOB STEWMAN ROAD	BOB STEWMAN ROAD
190	CUNNINGHAM LANE	1	75C	120	CO	ASPHALT	40	0.038	20	18	1	SHERWOOD ROAD	CHURCH STREET
191	CUNNINGHAM ROAD	3	62	85	CO	GRAVEL	30	0.57	12	10	4	DAVID CROCKETT HWY	NO OUTLET
192	CURLIQUE ROAD	1	45C	59	CO	ASPHALT	40	0.447	18	18	2	TEXAS AVENUE	FLORIDA AVENUE

NO.	ROAD NAME	DIST	E 911 GRID	CO. GRID	CO/ST	SURFACE	R.O.W.	LOG MILE	BED WD	SURF WD	CLASS	BEGINNING	ENDING
193	DABBS FORD ROAD	4	24	19	CO	COLD MIX	50	1.951	22	18	1	GUM CREEK ROAD	FINNEY ROAD
194	DABBS ROAD	4	34	28	CO	ASPHALT	50	1.041	24	18	1	OAK CREEK ROAD	YELLOW BRANCH ROAD
195	DALE HAVEN LANE	4	22B	8	CO	ASPHALT	50	0.316	30	22	1	ROCK CREEK ROAD	CULDESAC
196	DAMRON LANE	3	41	51	CO	GRAVEL	30	0.138	10	10	4	GALLOWAY LANE	NO OUTLET
197	DAMRON ROAD	2	42	43	CO	DBST/ASPHALT	60	1.000.8	25	22	1	HIGHLAND RIDGE ROAD	CULDESAC
198	DARLA DRIVE	2	22B	81	CO	ASPHALT	50	0.104	22	22	1	GOURDNECK ROAD	LISA DRIVE
199	DAVIS HICKS GREEN CEMETERY	3	64A	78	CO	GRAVEL	30	0.084	8	8	4	SLAGTOWN ROAD	NO OUTLET
200	DAVIS LANE	3	54	68	CO	GRAVEL	50	0.668	16	14	3	GEORGIA CROSSING ROAD	NO OUTLET
201	DAVIS ROAD	3	44	57	CO	GRAVEL	30	0.283	10	10	4	FLOYD LANE	DAVIS ROAD
202	DAVIS SPRING ROAD	2	31	22	CO	DBST	50	1.02	20	16	1	GOURDNECK ROAD NW	NO OUTLET
203	DEANS SHOP ROAD	4	24	12	CO	ASPHALT	50	0.743	24	20	1	AEDC ROAD	COFFEE COUNTY LINE
204	DECHERD-ESTILL ROAD	4	33C	25	CO	DBST	50	4.25	22	18	1	DECHERD CITY LIMITS	PAYNES CHURCH ROAD
205	DEEPWOODS ROAD	1	45	50	CO	DBST	50	2.8	30	22	1	FIRETOWER ROAD	NO OUTLET
206	DEER CIRCLE	2	32D	34	CO	ASPHALT	50	0.365	24	20	1	HOPE DRIVE	HOPE DRIVE
207	DELIGHT LANE	2	22	16	CO	DBST	40	0.278	24	18	1	BLUE CREEK ROAD	CULDESAC
208	DIAMOND DRIVE	3	53D	76	CO	GRAVEL	30	0.168	22	20	2	WILLIAMS COVE ROAD	WINCHESTER CITY LIMITS
209	DIXIES COURT	1	52A1	64	CO	ASPHALT	50	0.05	24	24	1	DRIPPING SPRINGS ROAD	CULDESAC
210	DOGWOOD PLACE	1	48C	59	CO	GRAVEL	30	0.071	10	10	4	CURLICUE ROAD	FLORIDA AVENUE
211	DONALDSON GROVE ROAD	3	81	122	CO	DBST	50	1.117	22	18	2	COUNTY LINE ROAD SOUTH	LIMESTONE ROAD
212	DOTSON CEMETERY ROAD	4	35	38	CO	DBST	30	0.644	16	14	3	EAST ROARKS COVE ROAD	NO OUTLET
213	DOVE COURT	3	81	122	CO	ASPHALT	50	0.061	26	22	1	MCCLURE CEMETERY ROAD	NO OUTLET
214	DRIPPING SPRINGS ROAD	1	52A	64	CO	ASPHALT	50	1.522	26	20	1	LYNCHBURG ROAD	CULDESAC
215	DRY CREEK COURT	1	52D1	J18	CO	DBST	50	0.505	14	12	1	GEORGE FRALEY PARKWAY	CULDESAC
216	DRY CREEK LANE	1	52	74	CO	ASPHALT	40	0.463	26	20	1	DRIPPING SPRINGS ROAD	CULDESAC
217	DRY CREEK ROAD	1	52	74	CO	DBST	50	0.184	14	12	3	LYNCHBURG ROAD	CULDESAC
218	DUBOSE LANE	1	55B	69	CO	ASPHALT	40	0.118	16	16	2	MITCHELL AVENUE	NO OUTLET
219	DUCK DRIVE	4	23D	18	CO	ASPHALT	50	0.317	14	12	3	MORRIS FERRY BRIDGE ROAD	MATHIS CIRCLE
220	DUCKWORTH ROAD	4	33C	35	CO	ASPHALT	50	1.101	22	18	1	DECHERD ESTILL ROAD	DEAN'S SHOP ROAD
221	DUNCANTOWN ROAD	4	24	12	CO	DBST	50	1.855	24	20	1	AEDC ROAD	NO OUTLET
222	DURM HOLLOW ROAD	3	41	51	CO	GRAVEL	30	1.21	14	10	4	EVANS ROAD	NO OUTLET
223	EAGLE SCOUT CEMETERY RD	2	31A	22	CO	GRAVEL	30	0.398	14	10	4	TURKEY CREEK BOAT DOCK RD	NO OUTLET
224	EAST ROAD	2	42D	54	CO	ASPHALT	50	0.075	22	18	1	PHILLIPS DRIVE	NO OUTLET
225	EAST ROARKS COVE ROAD	4	45	39	CO	COLD MIX	50	4.512	24	18	1	VETERANS MEMORIAL HWY EAST	ROARKS COVE ROAD
226	EAST ROCKCREST CIRCLE	3	42C	53	CO	ASPHALT	50	0.064	28	22	1	ROCKY HOLLOW ROAD	CULDESAC
227	EASTBROOK HOLLOW ROAD	2	42A	44	CO	DBST	50	0.166	20	18	1	EASTBROOK ROAD	NO OUTLET
228	EASTBROOK ROAD	2	42A	44	CO	ASPHALT	50	2.715	24	20	1	ESTILL SPRINGS CITY LIMITS	OLD TULLAHOMA ROAD
229	EASTERN STAR CEMETERY RD	1	55B1	69D	CO	COLD MIX	30	0.409	12	10	3	KENNERLY ROAD	KENNERLY ROAD
230	EBWINE ROAD	4	32A	24	CO	DBST	30	0.26	14	12	4	GINDY HOLLOW ROAD	NO OUTLET
231	ECHO LANE	1	45D	60	CO	ASPHALT	40	0.855	24	20	1	OTTER FALLS ROAD	OTTER FALLS ROAD
232	EDGEWOOD LANE	3	55C	75	CO	DBST	50	0.31	14	12	4	LIBERTY ROAD	NO OUTLET
233	ELDER ROAD	4	23D	18	CO	DBST	30	0.469	16	14	3	MORRIS FERRY BRIDGE ROAD	FRANKLIN COUNTY PARK ROAD
234	ELIZA MORRIS LANE	1	84	138	CO	GRAVEL	50	0.162	14	12	4	SINKING COVE ROAD	NO OUTLET
235	ELKLORE AVENUE	2	42D	54	CO	ASPHALT	30	0.394	26	22	1	HARRIS CHAPEL ROAD	CULDESAC
236	ELLUS STEWART LANE	3	62	94	CO	GRAVEL	30	0.3	12	12	4	POST OAK ROAD	NO OUTLET
237	ELORA ROAD	3	91	142	CO	ASPHALT	40	3.727	24	20	1	HUNTLAND CITY LIMITS	LINCOLN COUNTY LINE
238	ELY'S LANE	1	55	79	CO	ASPHALT	50	0.127	18	16	1	TENNESSEE AVENUE	NO OUTLET
239	ERVIN ROAD	3	51	71	CO	GRAVEL	30	0.248	14	12	3	FARRIS CREEK BRIDGE ROAD	NO OUTLET
240	EVA ROAD	1	55	80	CO	GRAVEL	30	1.036	14	14	3	JUMP OFF ROAD	CULDESAC



NO.	ROAD NAME	DIST	E 911 GRID	CO. GRID	CO/ST	SURFACE	R.O.W.	LOG MILE	BED WD	SURF WD	CLASS	BEGINNING	ENDING
241	EVANS DRIVE	2	32	33	CO	ASPHALT	40	0.106	16	16	2	AWALT ROAD	NO OUTLET
242	EVANS PLACE	3	41A	42H	CO	ASPHALT	50	0.409	30	22	1	GOLF SHORES DRIVE	CULDESAC
243	EVANS ROAD	3	41	51	CO	DBST/GRAVEL	40	0.388/0.665	26/16	20/12	1	GALLOWAY LANE	NO OUTLET
244	FACTORY STREET NORTH	1	85	130	CO	DBST	30	0.227	12	10	4	MOUNTAIN AVENUE WEST	NO OUTLET
245	FACTORY STREET SOUTH	1	85	130	CO	GRAVEL	30	0.049	12	10	4	MOUNTAIN AVENUE WEST	NO OUTLET
246	FACTORY CIRCLE	1	45C	59	CO	ASPHALT	40	0.207	18	18	2	TORIAN ROAD	NEW COLLEGE DRIVE
247	FAIRVIEW CIRCLE	1	52A3	64K	CO	ASPHALT	50	0.634	30	22	1	FAIRVIEW ROAD	FAIRVIEW ROAD
248	FAIRVIEW ROAD	1	52A	84	CO	ASPHALT	50	1.15	26	20	2	LYNCHBURG ROAD	BOAT RAMP
249	FALCON DRIVE	3	43	46	CO	DBST	50	0.325	20	18	1	CULDESAC	WARREN CHAPEL ROAD
250	FALLS MILL ROAD	3	71	103	CO	GRAVEL	30	1.087	12	10	4	OLD SALEM LENEX ROAD	NO OUTLET
251	FARM LANE	4	33	28	CO	GRAVEL	50	0.76	18	14	2	AEDC ROAD	AEDC-LAKEVIEW ROAD
252	FARRIS CHAPEL ROAD	3	62	95	CO	DBST	50	2.198	24	20	1	DAVID CROCKETT HWY	ROWE GAP ROAD
253	FARRIS CREEK BRIDGE ROAD	3	51	82	CO	ASPHALT	50	2.785	24	20	1	SIX MILE BOARD ROAD	MOORE COUNTY LINE
254	FARRIS LANE	3	62	85	CO	DBST	50	0.934	24	20	1	ROGGLI ROAD	FARRIS CHAPEL ROAD
255	FARRIS ROAD	3	63	96	CO	GRAVEL	30	1.075	18	16	2	ROWE GAP ROAD	FARRIS LANE
256	FAWN DRIVE	1	73A	107D	CO	ASPHALT	50	0.19	30	22	1	POINT DRIVE	CULDESAC
257	FERGUS LANE	2	21	14	CO	GRAVEL	50	0.412	18	14	2	GOURDNECK ROAD NW	MOORE COUNTY LINE
258	FINNEY LANE	1	55B	69	CO	ASPHALT	40	0.16	20	20	1	GEORGIA AVENUE	SOLLACE FREEMAN HWY
259	FINNEY ROAD	1	24	19	CO	COLD MIX	40	0.874	20	16	1	MONROE FLOYD ROAD	NO OUTLET
260	FINNEY ROAD	4	24	19	CO	COLD MIX	50	1.319	24	20	1	MONROE FLOYD ROAD	NO OUTLET
261	FINNEY HALL LANE	1	95	161	CO	ASPHALT	50	0.237	26	20	1	SHERWOOD ROAD	NO OUTLET
262	FIRE TOWER ROAD	1	45D	60	CO	ASPHALT/GRAVEL	40	0.475/0.566	24/20	14/12	2	SEWANEE HWY	NO OUTLET
263	FLETCHER ROAD	2	32A	24	CO	DBST	60	1.912	24	20	1	OLD TULLAHOMA ROAD	ROCK CREEK ROAD
264	FLORIDA AVENUE	1	45C	59	CO	ASPHALT	40	0.828	20	20	1	TEXAS AVENUE	SOUTH CAROLINA AVENUE
265	FLOYD LANE	3	44	57	CO	DBST	50	1.379	24	20	1	BLUE SPRINGS ROAD	GREENHAW ROAD
266	FOREST LAKE ROAD	4	23	17	CO	ASPHALT	50	1.49	24	20	1	CINDER PATH ROAD	UT FARM ROAD
267	FOSTER LANE	3	72	114	CO	ASPHALT	40	1.301	24	20	1	MAXWELL ROAD	BUNCOMBE ROAD
268	FOX HOLLOW ROAD	2	32D	34	CO	DBST	50	0.191	22	18	1	EASTBROOK ROAD	LAKEVIEW STREET
269	FRANCIS ROAD	4	43B	45	CO	GRAVEL	30	0.296	12	12	4	SHELLY ROAD	NO OUTLET
270	FRANKLIN COUNTY PARK ROAD	4	23D	18	CO	ASPHALT	50	0.426	24	20	1	MORRIS FERRY BRIDGE ROAD	ELDER ROAD
271	FRED SHADOW LANE	3	63	86	CO	GRAVEL	40	0.362	10	10	4	DAVID CROCKETT HWY	NO OUTLET
272	FREEDOM LANE	3	63	86	CO	ASPHALT	30	0.216	24	20	1	LIBERTY ROAD	NO OUTLET
273	FREEMAN COURT	4	33C	36L	CO	ASPHALT	50	0.198	30	22	1	DECHERD ESTILL ROAD	CULDESAC
274	FRIENDSHIP LANE	4	22	16	CO	ASPHALT	50	0.376	24	20	1	UT.S.I. ROAD	NO OUTLET
275	FUQUA ROAD	1	53C	75	CO	GRAVEL	30	0.14	10	10	4	HOLDERS COVE ROAD	NO OUTLET
276	GALLOWAY LANE	3	51B	61D	CO	ASPHALT	50	1.91	24	20	1	LYNCHBURG ROAD	MOORE COUNTY LINE
277	GARDNER LANE	3	82	124	CO	GRAVEL	30	0.184	12	10	4	HICKORY GROVE ROAD	NO OUTLET
278	GARNER LANE	4	34	38	CO	DBST	50	1.474	26	20	1	OLD ALTO HWY	SPUR ROAD
279	GARNER ROAD	4	45	49	CO	DBST	50	1.006	24	20	1	ROARKS COVE ROAD	EAST ROARKS COVE ROAD
280	GARNERTOWN ROAD	1	55	79	CO	ASPHALT	50	1.134	24	20	1	SHERWOOD ROAD	SHERWOOD ROAD
281	GARRETT LANE	1	52	74	CO	ASPHALT	50	1.582	24	22	1	LYNCHBURG ROAD	MINGO ROAD
282	GAULT GEMETERY ROAD	2	21A	7	CO	DBST	30	0.433	18	16	2	TURKEY CREEK DRIVE	FINNEY ROAD NORTH
283	GEORGE HALL ROAD	3	82	134	CO	GRAVEL	30	0.287	12	12	4	SUGAR COVE ROAD	NO OUTLET
284	GEORGIA AVENUE	1	55B	69	CO	ASPHALT	40	0.757	18	18	2	UNIVERSITY AVENUE	NO OUTLET
285	GEORGIA CROSSING ROAD	3	53A	66	CO	ASPHALT	50	5.08	24	20	1	WINCHESTER CITY LIMITS	HAWKINS COVE ROAD
286	GILLIAM LANE	1	55	79	CO	GRAVEL	30	0.175	10	8	4	GARNERTOWN ROAD	NO OUTLET
287	GIPSON CEMETERY ROAD	4	45B	59	CO	GRAVEL	30	0.285	14	10	4	ROARKS COVE ROAD	NO OUTLET
288	GIPSON LANE	4	44	57	CO	DBST	50	0.846	22	18	1	GREENHAW ROAD	NO OUTLET

NO.	ROAD NAME	DIST	E 911 GRID	CO. GRID	CO/ST	SURFACE	R.O.W.	LOG MILE	BED WD	SURF WD	CLASS	BEGINNING	ENDING
288	GLASNER LANE	4	33	26	CO	ASPHALT	50	0.847	24	20	1	PAYNES CHURCH ROAD	MORRIS FERRY BRIDGE ROAD
290	GLAUS LANE	3	62	94	CO	GRAVEL	30	0.272	14	12	4	POST OAK ROAD	NO OUTLET
291	GLAUS ROAD	3	62	84	CO	DBST	40	1.371	24	20	1	POST OAK ROAD	OWL HOLLOW ROAD
292	GLORY HILL CEMETERY ROAD	1	85B	131P	CO	COLD MIX	30	0.232	14	12	3	JUMP OFF ROAD	JUMP OFF ROAD
293	GOLDEN LANE	3	71	112	CO	GRAVEL	30	0.167	10	10	4	PLEASANT RIDGE ROAD	NO OUTLET
294	GOLF SHORES DRIVE	3	42B	44I	CO	DBST/ASPHALT	50	0.360/0.28	26/22	26	3	MANFORD ROAD	CULDESAC
295	GOOSE TRAIL	4	23D	18	CO	ASPHALT	50	0.074	14	12	3	MATHIS CIRCLE	DUCK DRIVE
296	GORE STREET	3	81D	133	CO	ASPHALT	50	0.145	24	20	1	HUNT LAND CITY LIMITS	PAINT ROCK ROAD
297	GORGAS ROAD	1	45D	60	CO	ASPHALT/GRAVEL	40	0.016/0.242	14/12	14/12	3	CRAVENS ROAD	NO OUTLET
298	GOSHEN ROAD	3	63	97	CO	DBST	40	1.218	26	20	1	WATER TANK ROAD	WILLIAMS COVE ROAD
299	GOURDNECK HOLLOW ROAD	2	31A	22	CO	DBST	40	0.585	16	14	2	GOURDNECK ROAD NW	NO OUTLET
300	GOURDNECK LANE	1	95	161	CO	GRAVEL	30	0.436	12	10	4	GOURDNECK ROAD SE	NO OUTLET
301	GOURDNECK ROAD NW	2	31A	41	CO	ASPHALT	50	5.517	23	19	1	AWALT ROAD	OLD TULLAHOA HWY
302	GOURDNECK ROAD SE	1	95	161	CO	ASPHALT	50	0.73	24	18	1	SHERWOOD ROAD	JACKSON COUNTY LINE
303	GRADY ELLIOTT ROAD	4	24	12	CO	DBST	50	0.578	22	18	1	DUNCANTOWN ROAD	COFFEE COUNTY LINE
304	GRADY FLOYD LANE	4	44	57	CO	GRAVEL	30	0.288	12	10	3	GREENHAW ROAD	NO OUTLET
305	GRADY WILLIAMS ROAD	3	44	57	CO	DBST	50	1.2	18	16	2	GREENHAW ROAD	BLUE SPRINGS ROAD
306	GRANDVIEW LAKE ROAD	2	32C	33	CO	ASPHALT	50	0.470	22	20	1	HASTY LANE	CULDESAC
307	GRANNY POND ROAD	4	35	29	CO	GRAVEL	30	0.706	12	10	4	RUTLEDGE FORD ROAD	NO OUTLET
308	GRANT AVENUE	4	43D	56	CO	ASPHALT	40	0.228	18	16	2	FLOYD STREET	DECHERD ESTILL ROAD
309	GREASY COVE ROAD	3	91	142	CO	DBST	50	2.474	26	20	2	ELORA ROAD	NO OUTLET
310	GREEN CEMETERY ROAD	3	63C	96A	CO	GRAVEL	30	0.147	16	12	4	FARRIS CHAPEL ROAD	NO OUTLET
311	GREEN HILL LANE	3	91	153	CO	GRAVEL	30	0.317	8	8	4	FRANCISCO ROAD	NO OUTLET
312	GREENBRIAR DRIVE	4	22B	8	CO	ASPHALT	50	0.083	26	22	1	JEAN DRIVE	NO OUTLET
313	GREENHAW ROAD	3/4	44	47	CO	ASPHALT	50	6.329	24	20	1	COWAN CITY LIMITS	VETERANS MEMORIAL DRIVE
314	GREEN'S VIEW ROAD	1	45C	59	CO	ASPHALT/GRAVEL	50	0.483/0.216	16/20	16/20	2	UNIVERSITY AVENUE	NO OUTLET
315	GREER ROAD	4	24	20	CO	ASPHALT	50	0.352	24	20	1	GUM CREEK ROAD	DABBS FORD ROAD
316	GREESON LANE	3	73	97	CO	DBST	30	0.079	12	10	4	HOLDERS CEMETERY ROAD	NO OUTLET
317	GRIDER ROAD	2	42D	54	CO	ASPHALT	50	0.273	24	20	1	OLD TULLAHOA ROAD	BROWN ROAD WEST
318	GRIZZELL LANE	3	53D	76	CO	GRAVEL	30	0.308	12	12	4	COWAN HWY	NO OUTLET
319	GROWDEN LANE	4	22	16	CO	ASPHALT	40	0.639	24	20	2	COOK ROAD	NO OUTLET
320	GUDGER ROAD	1	55	80	CO	ASPHALT/DBST/GRAVEL	50	1.396/0.17/0.61	24/10	20/10	2	JUMP OFF ROAD	NO OUTLET
321	GUM CREEK ROAD	4	34	27	CO	ASPHALT	50	3.059	24	20	1	OLD ALTO HWY	OAK GROVE ROAD
322	HAAS LANE	3	63A	87J	CO	DBST	30	0.268	11	12	4	BRADFORD LANE	NO OUTLET
323	HAAS ROAD	3	63	87	CO	DBST	40	0.403	24	20	1	OLD HOLDERS COVE ROAD	CENTENNIAL ROAD
324	HADDON LANE	1	52	74	CO	DBST	30	1.355	16	16	3	LYNCHBURG ROAD	ISBELL TURN ROAD
325	HALL STREET	1	45C	59	CO	ASPHALT	40	0.312	18	18	2	GEORGIA AVENUE	UNIVERSITY AVENUE
326	HALL'S CEMETERY ROAD	3	61D	93	CO	GRAVEL	30	0.418	12	10	4	SUGARTREE SPRINGS ROAD	NO OUTLET
327	HALL'S HAVEN LANE	3	61	83	CO	GRAVEL	30	0.249	16	12	3	MARSHALL ROAD	NO OUTLET
328	HARMONY LANE	3	51	72	CO	ASPHALT/GRAVEL	40	0.024/0.153	20/10	20/10	2	LYNCHBURG ROAD	NO OUTLET
329	HARRIS CHAPEL DRIVE	2	42D	54	CO	ASPHALT	50	0.484	24	20	1	OLD TULLAHOA ROAD	HARRIS CHAPEL ROAD
330	HARRIS CHAPEL ROAD	2	42A	44	CO	ASPHALT	50	0.594	24	20	1	EASTBROOK ROAD	NO OUTLET
331	HARTON BOULEVARD	4	12D	3	CO	ASPHALT	50	0.666	22	18	1	COFFEE COUNTY LINE	NO OUTLET
332	HASTY LANE	2	32	33	CO	ASPHALT	50	1.055	26	22	1	PLEASANT GROVE ROAD	NO OUTLET
333	HASTY RIDGE DRIVE	2	32	33	CO	ASPHALT	40	0.455	22	20	1	HIGHLAND RIDGE ROAD	NO OUTLET
334	HAT ROCK ROAD	1	55B	69	CO	ASPHALT	40	0.768	22	22	1	BOB STEWMAN LANE	LAKE O'DONNELL ROAD
335	HATCHETT ROAD	3	81	132	CO	DBST	40	0.444	24	18	1	STEWART ROAD	MCCULLURE CEMETERY ROAD
336	HAWKERSMITH LANE	1	42D	54	CO	ASPHALT	50	0.156	18	16	2	LEES FORD LANE	NO OUTLET



NO.	ROAD NAME	DIST	E 911 GRID	CO. GRID	CO/ST	SURFACE	R.O.W.	LOG MILE	BED WD	SURF WD	CLASS	BEGINNING	ENDING
337	HAWKINS COVE ROAD	3	54	68	CO	GRAVEL/DBST	50	0.155/2.528	10/22	10/18	2	SEWANEE HWY	NO OUTLET
338	HAWKINS LANE	1	55B	69	CO	ASPHALT	40	0.034	14	14	3	SOLLAGE FREEMAN HWY	LAKE O'DONNELL ROAD
339	HAYNES HOLLOW ROAD	3	41	42	CO	DBST	40	0.333	20	18	2	MANSFORD ROAD	NO OUTLET
340	HEATHERWAY	2	32D	34	CO	ASPHALT	50	0.897	24	20	1	HILLWOOD DRIVE	NO OUTLET
341	HENDERSON LANE	3	54C	77	CO	GRAVEL	30	1.184	14	12	3	COWAN CITY LIMIT	NO OUTLET
342	HENDERSON COURT	4	43	46	CO	GRAVEL	30	0.09	10	10	4	ASIA ROAD	CULDESAC
343	HENDRIX LANE	2	22	15	CO	DBST	40	0.251	12	12	3	OLD TULLAHOA ROAD	NO OUTLET
344	HENLEY HOLLOW ROAD	4	45	49	CO	GRAVEL	30	0.458	14	12	3	EAST ROARKS COVE ROAD	NO OUTLET
345	HENLEY LANE	4	35	29	CO	COLD MIX	50	0.778	14	12	2	VETERANS MEMORIAL DR EAST	NO OUTLET
346	HENLEY ROAD	2	31	22	CO	GRAVEL	30	0.49	14	14	3	GOURDNECK ROAD NW	MOORE COUNTY LINE
347	HENRY BERRYHILL ROAD	3	44	57	CO	GRAVEL	30	0.31	14	12	3	FLOYD LANE	NO OUTLET
348	HENRY LANE	4	24	20	CO	DBST	30	0.146	14	10	4	YELLOW BRANCH ROAD	NO OUTLET
349	HENSON LANE	4	34	38	CO	GRAVEL	30	0.365	12	10	4	OLD ALTO HIGHWAY	NO OUTLET
350	HER JIM ROAD	1	55	79	CO	DBST	40	0.109	10	8	4	O'DEAR ROAD	NO OUTLET
351	HESSEY BRANCH ROAD	4	43	46	CO	GRAVEL	30	0.278	14	12	4	KNIGHTS CHURCH ROAD	NO OUTLET
352	HEVENER LANE	4	22B	8	CO	DBST	30	0.134	12	10	4	ROCK CREEK ROAD	NO OUTLET
353	HICKORY CIRCLE	3	51A	62	CO	DBST	40	0.12	26	20	1	MAGNOLIA DRIVE	MAGNOLIA DRIVE
354	HICKORY GROVE ROAD	3	81D	133	CO	ASPHALT	40	3.193	24	20	1	BUNCOMBE ROAD	BEANS CREEK ROAD
355	HICKORY HOLLOW ROAD	2	32	23	CO	DBST	50	0.639	20	16	1	HIMES LANE	CULDESAC
356	HICKORY LANE	3	63	87	CO	DBST	50	0.276	20	18	2	HOLDERS COVE ROAD	NO OUTLET
357	HICKORY POINT DRIVE	3	51A	62	CO	DBST	40	0.103	26	20	1	MAGNOLIA DRIVE	CULDESAC
358	HIDDEN VALLEY ROAD	3	91	153	CO	DBST	50	0.5	20	18	1	WHITES GAP ROAD	NO OUTLET
359	HIGH TOP LANE	3	44	57	CO	DBST	50	0.377	24	20	3	GREENHAM ROAD	NO OUTLET
360	HIGHLAND LANE	1	55A	70	CO	ASPHALT	30	0.166	12	10	2	OTTER FALLS ROAD	NO OUTLET
361	HIGHLAND RIDGE ROAD	2	32	83	CO	ASPHALT	40	2.633	24	20	2	PLEASANT GROVE ROAD	NO OUTLET
362	HIGHLAND TRACE	1	55A	70	CO	ASPHALT	40	0.285	24	20	1	LAUREL BRAE DRIVE	CULDESAC
363	HILL-COULSON ROAD	4	34	28	CO	COLD MIX	50	0.357	20	18	1	WILDER CHAPEL ROAD	NO OUTLET
364	HILL-MEDLEY LANE	3	71	113	CO	GRAVEL	30	0.272	12	10	4	ROBINSON CREEK ROAD	NO OUTLET
365	HILLTOP DRIVE	3	42C	53	CO	ASPHALT	40	0.152	28	22	1	HOPKINS LANE	CULDESAC
366	HILLWOOD DRIVE	2	32D	34	CO	ASPHALT	50	0.567	22	18	1	EASTBROOK ROAD	HEATHER WAY
367	HIMES LANE	2	32	23	CO	ASPHALT	50	0.881	26	20	1	OLD TULLAHOA ROAD	ROCK CREEK ROAD
368	HINKLE LANE	2	22C	23	CO	ASPHALT	50	1.22	24	20	1	HURRICANE ROAD	AWALT ROAD
369	HINSHAW LANE	3	62	84	CO	GRAVEL	30	0.499	14	10	3	OWL HOLLOW ROAD	GLAUS ROAD
370	HITSON LANE	3	81D	133	CO	GRAVEL	30	0.243	14	12	3	HICKORY GROVE ROAD	NO OUTLET
371	HOLDERS CEMETERY ROAD	3	63D	97J	CO	DBST	40	3.472	24	20	1	LIBERTY ROAD	NORWOOD CREEK ROAD
372	HOLDERS COVE ROAD	3	53C	76	CO	ASPHALT	50	3.456	20	20	1	WINCHESTER CITY LIMIT	HOLDERS CEMETERY ROAD
373	HOLIDAY CAMP DRIVE	2	31A	22	CO	DBST	30	0.4	20/35	18/30	1	HOLIDAY DRIVE	OLD AWALT ROAD
374	HOLIDAY DRIVE	2	31A	22	CO	DBST	40	0.2	24	18	1	OLD AWALT ROAD	NO OUTLET
375	HOLLAND LANE	4	33	36	CO	GRAVEL	30	0.233	12	10	3	KNIGHTS CHURCH ROAD	NO OUTLET
376	HOLLY CIRCLE	3	51A	62	CO	DBST	40	0.05	28	20	1	WALNUT DRIVE	CULDESAC
377	HOLLY FLAT ROAD	1	95	151	CO	GRAVEL	30	0.16	10	10	4	SHERWOOD ROAD	NO OUTLET
378	HOLLY TREE DRIVE	2	42	53	CO	ASPHALT	40	0.161	30	22	1	BELL MEMORIAL DRIVE	CULDESAC
379	HOLMAN LANE	4	22	16	CO	DBST	30	0.116	22	18	1	ROCK CREEK ROAD	NO OUTLET
380	HOLMES LANE	1	45C	59	CO	GRAVEL	30	0.105	18	18	2	ROARKS COVE ROAD	ALSTON LANE
381	HOLT LANE	2	21A	6	CO	ASPHALT	40	0.858	26	18	1	GOURDNECK ROAD NW	TULLAHOA CITY LIMIT
382	HOLT ROAD	2	42A	44	CO	GRAVEL	30	0.413	16	14	3	EASTBROOK HOLLOW ROAD	NO OUTLET
383	HONEY HOLLOW ROAD	3	61C	92	CO	DBST	50	0.114	28	18	1	MASON EVERETTE ROAD	CULDESAC
384	HONEY LANE	2	32D	34	CO	ASPHALT	50	1.830	24	20	1	OLD TULLAHOA ROAD	NO OUTLET

NO.	ROAD NAME	DIST	E 911 GRID	CO. GRID	CO/ST	SURFACE	R.O.W.	LOG MILE	BED WD	SURF WD	CLASS	BEGINNING	ENDING
385	HOOD LANE	3	63C	87	CO	GRAVEL	30	0.523	16	12	3	LIBERTY ROAD	NO OUTLET
386	HOOPER ROAD	3	63	86	CO	DBST	40	1.285	24	20	1	ROWE GAP ROAD	LIBERTY ROAD
387	HOPE CIRCLE	2	32D	34	CO	ASPHALT	50	0.143	24	20	1	HOPE DRIVE	CULDESAC
388	HOPE DRIVE	2	32D	34	CO	ASPHALT	50	0.559	24	20	1	HONEY LANE	B. J.'S LANDING
389	HOPKINS LANE	3	42	63	CO	ASPHALT	50	0.952	28	20	1	AWALT DRIVE	BLUFF DRIVE
390	HOPKINS ROAD	1	52	73	CO	DBST	40	0.741	26	20	1	MINGO ROAD	COLE LANE
391	HORSESHOE LANE	3	62	94	CO	GRAVEL	30	0.375	16	14	3	POST OAK ROAD	GLAUS ROAD
392	HORTON HOLLOW ROAD	3	82B	124	CO	DBST	50	0.838	22	18	2	SUGAR COVE ROAD	NO OUTLET
393	HORTON LANE	3	72	104	CO	DBST	50	0.8	12	12	4	MAXWELL ROAD	NO OUTLET
394	HUDSON LANE	3	53D	76	CO	DBST	40	0.718	28	22	1	GEORGIA CROSSING ROAD	NO OUTLET
395	HUFFER ROAD	1	52A2	64C	CO	ASPHALT	40	0.15	22	20	1	MAPLE BEND ROAD	NO OUTLET
396	HUGHSON ROAD	1	45D	60	CO	ASPHALT	40	0.114	20	20	1	QUINTARD ROAD	CULDESAC
397	HUNT CEMETERY ROAD	2	32D4	44	CO	GRAVEL	30	0.168	12	10	4	LOCKMILLER ROAD	NO OUTLET
398	HUNT HOLLOW DRIVE	2	42A1	44	CO	ASPHALT	50	0.284	22	18	1	LOCKMILLER ROAD	OLD COACH TRAIL
399	HUNTINGTON NORTH DRIVE	3	52	63	CO	ASPHALT	40	0.203	22	18	1	WILDWOOD TRACE	NO OUTLET
400	HUNTINGTON SOUTH DRIVE	3	52	63	CO	ASPHALT	40	0.104	22	18	1	WILDWOOD TRACE	NO OUTLET
401	HURRICANE ROAD	2	32	23	CO	ASPHALT	40	1.783	22	20	1	OLD TULLAHOA ROAD	AWALT ROAD
402	IKARD LANE	4	35	29	CO	DBST	30	0.478	14	12	3	EAST ROARKS COVE ROAD	NO OUTLET
403	INDIAN CREEK DRIVE	3	71	112	CO	DBST	40	0.564	20	18	1	PLEASANT GROVE ROAD	NO OUTLET
404	INDIAN CREEK ROAD	3	81A	123	CO	ASPHALT	50	0.458	24	20	1	DAVID CROCKETT HWY	HUNTLAND CITY LIMIT
405	INDUSTRIAL DRIVE	3	53A	66	CO	ASPHALT	50	1.117	24	20	1	GEORGIA CROSSING ROAD	WINCHESTER CITY LIMIT
406	IRON GAP ROAD	1	73	116	CO	ASPHALT/DBST	50	0.056/2.622	26	20	1	KEITH SPRINGS MOUNTAIN ROAD	NO OUTLET
407	ISBELL LANE	3/4	44	47	CO	DBST	50	0.888	24	20	1	WARREN CHAPEL ROAD	NO OUTLET
408	ISBELL TURN ROAD	1	52	74	CO	COLD MIX	50	1.432	22	20	1	CARSON LANE	MINGO ROAD
409	JACK HOLLOW LANE	3	61	93	CO	GRAVEL	30	0.281	12	10	4	OLD SALEM-LEXIE ROAD	NO OUTLET
410	JACKIE SUMMERS LANE	3	53C	75	CO	GRAVEL	30	0.198	14	12	3	ROWE GAP ROAD	NO OUTLET
411	JACKSON CEMETERY ROAD	3	64	89	CO	GRAVEL	30	0.168	10	10	4	SLAGTOWN ROAD	NO OUTLET
412	JAMES CLARK LANE	3	61	93	CO	GRAVEL	30	0.283	12	12	4	BAXTER HOLLOW ROAD	NO OUTLET
413	JAMES CRABTREE DRIVE	4	22B	8	CO	DBST	30	0.143	16	12	3	ROCK CREEK ROAD	NO OUTLET
414	JANS LANE	2	22	15	CO	COLD MIX	50	0.202	20	18	2	OLD TULLAHOA ROAD	NO OUTLET
415	JEAN DRIVE	4	22B	8	CO	ASPHALT	50	0.705	22	22	2	ROCK CREEK ROAD	CULDESAC
416	JENSEN LANE	1	52A	64	CO	GRAVEL	30	0.161	16	14	3	FAIRVIEW ROAD	NO OUTLET
417	JERNIGAN LANE	4	33B	25	CO	DBST	50	0.19	14	12	3	CINDER PATH ROAD	NO OUTLET
418	JERNIGAN ROAD	3	61	92	CO	DBST	30	0.464/0.385	14	12	3	RIDGE ROAD	NO OUTLET
419	JERSEY LANE	3	52D	64	CO	GRAVEL	30	0.306	14	12	3	MINGO ROAD	NO OUTLET
420	JESS DUNCAN LANE	4	24	12	CO	DBST	50	0.416	24	20	1	AEDC ROAD	NO OUTLET
421	JESSIE LANE	3	64C	98	CO	GRAVEL	30	0.2	10	10	4	OWENS DRIVE	NO OUTLET
422	JIM GIPSON LANE	4	34	28	CO	DBST	50	0.393	30	20	2	OAK GROVE ROAD	NO OUTLET
423	JOE TAYLOR LANE	4	44	47	CO	GRAVEL	30	0.35	14	12	3	MANTOOTH ROAD	NO OUTLET
424	JOHN CAMPBELL ROAD	1	72	115	CO	GRAVEL	30	0.126	14	12	3	IRON GAP ROAD	NO OUTLET
425	JOHNSON CIRCLE	3	52	73	CO	GRAVEL	30	0.218	14	10	3	SIX MILE BOARD ROAD	SIX MILE BOARD ROAD
426	JOHNSON ROAD	1	65	90	CO	GRAVEL	30	0.141	10	8	4	SHERWOOD ROAD	NO OUTLET
427	JORDAN DRIVE	2	32	33	CO	ASPHALT	50	0.937	30	22	1	CALDWELL DRIVE	CULDESAC
428	JOYCE LANE	1	52	74	CO	COLD MIX	50	0.932	24	20	3	MINGO ROAD	WINCHESTER CITY LIMITS
429	KADE'S COURT	3	44C	57P	CO	ASPHALT	50	0.22	22	22	1	CARTER ROAD	CULDESAC
430	KASSERMAN SWITCH DRIVE	3	62	54	CO	ASPHALT	50	0.769	26	20	1	KASSERMAN SWITCH LANE	KASSERMAN SWITCH ROAD
431	KASSERMAN SWITCH LANE	3	62	54	CO	ASPHALT	50	0.700	26	20	1	OWL HOLLOW ROAD	DAVID CROCKETT PARKWAY
432	KASSERMAN SWITCH ROAD	1/3	62	54	CO	ASPHALT	50	1.562	26	20	1	MINGO ROAD	DAVID CROCKETT PARKWAY

NO.	ROAD NAME	DIST	E 911 GRID	CO. GRID	CO/ST	SURFACE	R.O.W.	LOG MILE	BED WD	SURF WD	CLASS	BEGINNING	ENDING
433	KEATON ALLIE LANE	2	32B	23	CO	DBST	50	0.075	16	14	1	HICKORY HOLLOW ROAD	NO OUTLET
434	KEITH COVE ROAD	3	84	88	CO	COLD MIX	50	5.033	24	20	1	WATER TANK ROAD	WATER TANK ROAD
435	KEITH LANE	3	91	142	CO	DBST	40	0.315	22	18	1	KEITH ROAD	NO OUTLET
436	KEITH ROAD	3	91	142	CO	DBST	50	1.011	22	18	1	GREASY COVE ROAD	NO OUTLET
437	KEITH SPRINGS MOUNTAIN RD	1	73	116	CO	ASPHALT	50	5.756	24	20	1	ROWE GAP ROAD	NO OUTLET
438	KENNEDY LANE	3	82	134	CO	GRAVEL	30	0.202	12	10	4	HICKORY GROVE ROAD	NO OUTLET
439	KENNERLY LANE	4	34B	27G	CO	GRAVEL	30	0.167	18	12	4	SHERILL LANE	NO OUTLET
440	KENNERLY ROAD	1	55B	68	CO	ASPHALT	40	0.615	20	20	1	GEROGIA AVENUE	SOLLACE FREEMAN HWY
441	KENTUCKY LANE	3	72	114	CO	GRAVEL	30	0.15	10	10	4	FOSTER LANE	NO OUTLET
442	KENTUCKY AVENUE	1	55	79	CO	ASPHALT	40	0.542	20	20	1	SOLLACE FREEMAN HWY	TENNESSEE AVENUE
443	KINGS ROAD	1	55	79	CO	GRAVEL	30	0.136	14	10	4	SHERWOOD ROAD	NO OUTLET
444	KINSLOW LANE	3	81A	123	CO	DBST	50	0.431	14	12	4	BEANS CREEK ROAD	NO OUTLET
445	KIRBY-SMITH ROAD	1	45C	59	CO	ASPHALT	40	0.243	18	18	2	ROARKS COVE ROAD	NO OUTLET
446	KITOHEN HOLLOW ROAD	3	51	72	CO	COLD MIX	50	0.521	22	16	1	LYNCHBURG ROAD	NO OUTLET
447	KNIGHT LANE	3	63	97	CO	DBST	50	0.382	26	22	1	GOSHEN ROAD	NO OUTLET
448	KNIGHT ROAD	4	33	20	CO	ASPHALT	50	1.234	24	20	1	GUM CREEK ROAD	OAK GROVE ROAD
449	KNIGHTS CHURCH ROAD	4	33	26	CO	ASPHALT	50	1.956	24	20	1	OLD ALTO HIGHWAY	MONROE FLOYD ROAD
450	KNIGHTS HOMEPLACE LANE	4	34	28	CO	GRAVEL	30	0.256	14	10	4	KNIGHT ROAD	NO OUTLET
451	KNOTT ROAD	1	52A	64	CO	GRAVEL	50	0.369	18	14	3	MAPLE BEND ROAD	NO OUTLET
452	KNUCKLES ROAD	3	72	115	CO	GRAVEL	30	0.3	12	12	4	BUNCOMBE ROAD	NO OUTLET
453	KOGER LANE	3	91	153	CO	GRAVEL	30	0.566	10	10	4	FRANCISCO ROAD	NO OUTLET
454	L. B. ROAD	3	61	82	CO	GRAVEL	30	0.601	12	10	4	NEAL ROAD	NEAL ROAD
455	LAFEVERS LANE	3	61	83	CO	GRAVEL	30	0.192	16	12	3	POST OAK ROAD	NO OUTLET
456	LAKE BRATTON LANE	1	55	79	CO	GRAVEL	30	0.118	10	10	4	CARRUTHERS ROAD	NO OUTLET
457	LAKE CHESTON DRIVE	1	46C3	58D	CO	DBST	30	0.154	24	20	4	BREAKFIELD ROAD	NO OUTLET
458	LAKE HAVEN DRIVE	2	31	32	CO	DBST	50	0.698	24	20	2	WEDDINGTON LANE	NO OUTLET
459	LAKE O'DONNELL ROAD	1	55B	68	CO	ASPHALT	40	1.12	20	20	1	SOLLACE FREEMAN HWY	SOLLACE FREEMAN HWY
460	LAKE RIDGE SOUTH DRIVE	3	31	32	CO	ASPHALT	40	0.305	28	22	1	MOORE COUNTY LINE	CULDESAC
461	LAKEVIEW STREET	2	42A	44	CO	DBST	50	0.785	22	18	1	LOCKMILLER ROAD	NO OUTLET
462	LAKEVIEW TRAIL	4	24	19	CO	COLD MIX	50	1.830	22	18	1	MONROE FLOYD ROAD	FINNEY ROAD
463	LAMB DRIVE	3	51	72	CO	GRAVEL	30	0.466	20	16	2	VANZANT BEND ROAD	NO OUTLET
464	LANGLEY DRIVE	3	61	82	CO	GRAVEL	30	0.239	10	10	4	NEAL ROAD	NO OUTLET
465	LARKSPUR COURT	4	22B	8	CO	ASPHALT	50	0.116	26	22	1	GREENBRIAR DRIVE	CULDESAC
466	LASTER-HOLMAN LANE	4	43D	56	CO	GRAVEL	30	0.345	16	12	3	SHELLY ROAD	NO OUTLET
467	LATHAM LANE	3	61	83	CO	GRAVEL	30	0.19	12	12	4	BENSON LANE	NO OUTLET
468	LAUREL BRAE DRIVE	1	55A	70	CO	ASPHALT	40	0.555	24	20	1	JUMP OFF ROAD	CULDESAC
469	LAUREL BRANCH TRAIL	1	65	91	CO	DBST	50	1.249	12	12	4	JUMP OFF ROAD	NO OUTLET
470	LAUREL DRIVE	1	55B	68	CO	ASPHALT	40	0.845	18	16	2	MIKELL LANE	MORGANS STEEP ROAD
471	LAUREL LANE	1	73	116	CO	GRAVEL	30	0.278	12	10	4	MEMORY LANE	NO OUTLET
472	LAUREL OAK DRIVE	2	43C	55	CO	ASPHALT	50	0.142	22	20	1	NANDINA TRAIL	BARBERRY TRAIL
473	LEAKY POND LANE	1	45D	60	CO	GRAVEL	30	0.164	12	12	4	MIDWAY ROAD	NO OUTLET
474	LEATHERWOOD DRIVE	3	51A1	62	CO	ASPHALT	50	0.278	22	20	1	OLD MANSFORD ROAD	CULDESAC
475	LEE ROY HILL ROAD	4	32A	24	CO	GRAVEL	30	0.091	14	12	3	TULLAHOMA HWY	NO OUTLET
476	LEES FORD LANE	1	42D	54	CO	ASPHALT	50	0.233	22	20	1	OLD TULLAHOMA ROAD	NO OUTLET
477	LEON STEPHENS LANE	1	85	140	CO	GRAVEL	30	0.332	14	12	3	SHERWOOD ROAD	NO OUTLET
478	LESTER LIMBAUGH LANE	3	61	83	CO	GRAVEL	30	0.185	12	10	4	VERNON RIDGE ROAD	NO OUTLET
479	LEXIE CROSSROAD CEM. RD	3	61B	82L	CO	GRAVEL	30	0.25	14	10	4	FARRIS CREEK BRIDGE ROAD	NO OUTLET
480	LIBERTY ROAD	3	63	96	CO	DBST/ASPHALT	50	4.344.5	24	20	1	WINCHESTER CITY LIMIT	HOLDERS COVE ROAD

NO.	ROAD NAME	DIST	E 911 GRID	CO. GRID	CO/ST	SURFACE	R.O.W.	LOG MILE	BED WD	SURF WD	CLASS	BEGINNING	ENDING
481	LIGHTFOOT LANE	4	24	12	CO	DBST	30	0.323	14	12	4	AEDC ROAD	NO OUTLET
482	LIMESTONE ROAD	3	81	122	CO	DBST	40	2.005	22	18	1	JOHN HUNTER HWY	MCCLURE CEMETERY ROAD
483	LINDA LANE	2	21A	7	CO	DBST	40	0.269	24	18	1	TURKEY CREEK DRIVE	TULLAHOMA CITY LIMIT
484	LISA DRIVE	2	21A	81	CO	ASPHALT	50	0.264	22	22	1	HOLT LANE	CULDESAC
485	LITTLE BEAN HOLLOW ROAD	3	41	51	CO	COLD MIX	50	0.646	22	18	1	GALLOWAY LANE	MOORE COUNTY LINE
486	LITTLE HURRICANE ROAD	2	42A	44	CO	ASPHALT	50	2.406	24	20	1	OLD TULLAHOMA ROAD	NO OUTLET
487	LOCKMILLER ROAD	2	42A	44	CO	ASPHALT	40	2.909	24	20	1	OLD TULLAHOMA ROAD	NO OUTLET
488	LONG CEMETERY ROAD	4	45B	48F	CO	GRAVEL	30	0.055	14	12	4	COVE CHURCH ROAD	NO OUTLET
489	LONG LANE	4	34	37	CO	ASPHALT	50	0.562	24	20	1	OLD ALTO HIGHWAY	GUM CREEK ROAD
490	LONG VIEW DRIVE	1	52	64	CO	ASPHALT	40	0.255	24	24	1	DRIPPING SPRINGS ROAD	CULDESAC
491	LONG'S LANE	1	55B	69	CO	GRAVEL	30	0.087	8	8	4	BOB STEWMAN ROAD	NO OUTLET
492	LONGVIEW TRAIL	2	42	43	CO	ASPHALT	40	0.109	30	22	1	DAMIRON ROAD	CULDESAC
493	LOOP DRIVE	2	43B	45	CO	ASPHALT	40	0.48	24	20	1	OLD ESTILL SPRINGS ROAD	CULDESAC
494	LORENA ROAD	1	52	74	CO	ASPHALT	40	0.474	24	20	1	GARRETT LANE	CARSON LANE
495	LOST COVE ROAD	1	75	120	CO	GRAVEL	30	0.852	12	10	4	SHERWOOD ROAD	NO OUTLET
496	LOST COVE TRAIL	1	65	90	CO	GRAVEL	30	0.45	12	12	4	SHERWOOD ROAD	NO OUTLET
497	LOUISIANA CIRCLE	1	45C	59	CO	ASPHALT	40	0.288	18	18	2	UNIVERSITY AVENUE	GREENS VIEW ROAD
498	LUCAS STREET	3	81D2	122	CO	ASPHALT	40	0.22	21	21	1	HUNTLAND CITY LIMIT	NO OUTLET
499	LUTTRELL DRIVE	2	43B3	45	CO	DBST	40	0.2	18	12	2	OLD ESTILL SPRINGS ROAD	NO OUTLET
500	MAGNOLIA AVENUE	1	55B	69	CO	ASPHALT	40	0.189	20	20	1	ALABAMA AVENUE	KENNERLY ROAD
501	MAGNOLIA DRIVE	3	51A	62	CO	DBST	40	0.802	26	20	1	WALNUT DRIVE	CULDESAC
502	MAJESTIC DRIVE	3	44C	57	CO	ASPHALT	50	0.233	20	20	2	BLUE SPRINGS ROAD	CULDESAC
503	MANDA-STAGI LANE	4	24	19	CO	DBST	40	0.127	14	12	3	GUM CREEK ROAD	NO OUTLET
504	MANTOOTH ROAD	4	44	48	CO	GRAVEL	30	0.637	16	14	3	WARREN CHAPEL ROAD	VETERANS MEMORIAL DRIVE EAST
505	MAPLE AVENUE	2	22	15	CO	ASPHALT	40	0.123	22	20	1	PINEVIEW CIRCLE	OAKVIEW CIRCLE
506	MAPLE BEND LANE	1	52A3	64D	CO	ASPHALT	40	0.27	24	20	1	BLIGH HALL ROAD	MAPLE BEND ROAD
507	MAPLE BEND ROAD	1	52A3	64P	CO	ASPHALT	50	1.109	24	20	1	LYNCHBURG ROAD	NO OUTLET
508	MAPLE DRIVE	1	52A1	64	CO	ASPHALT	40	0.124	26	22	1	DRIPPING SPRINGS ROAD	LONG VIEW DRIVE
509	MAPLE STREET	1	55B	69	CO	ASPHALT	40	0.25	20	20	1	SEWANEE HWY	SEWANEE HWY
510	MARBLE PLAINS ROAD	2	41D	52B	CO	ASPHALT	50	0.5	20	16	1	TIMS FORD DRIVE	NO OUTLET
511	MARSHALL ROAD	3	61	83	CO	DBST	40	0.945	26	22	1	POST OAK DRIVE	BAKTER HOLLOW ROAD
512	MARY SIMPSON LANE	1	53C	75	CO	GRAVEL	30	0.076	10	10	4	LIBERTY ROAD	NO OUTLET
513	MASON-EVERETTE	3	61	92	CO	DBST	50	1.103	24	20	1	LEXIE BEANS CREEK ROAD	NO OUTLET
514	MASON'S PLACE	3	44C	57P	CO	ASPHALT	50	0.274	22	22	1	BLUE SPRINGS ROAD	KADES COURT
515	MASTER LANE	3	72	104	CO	GRAVEL	30	0.336	14	12	4	AMACHER ROAD	NO OUTLET
516	MATHIS CIRCLE	4	23D	18	CO	ASPHALT	50	0.576	16	14	2	MORRIS FERRY BRIDGE ROAD	MORRIS FERRY BRIDGE ROAD
517	MATTHEW BRANCH ROAD	1	52A4	108	CO	GRAVEL	30	0.374	16	12	1	DRIPPING SPRINGS ROAD	NO OUTLET
518	MAXWELL LANE	1	55	79	CO	DBST	40	0.168	14	14	3	TENNESSEE AVENUE	TENNESSEE AVENUE
519	MAXWELL MOUNTAIN ROAD	3	92	124	CO	GRAVEL	50	0.635	16	14	3	BUNCOMBE ROAD	NO OUTLET
520	MAXWELL ROAD	3	72	114	CO	ASPHALT	40	1.973	24	20	1	BUNCOMBE ROAD	DAVID CROCKETT HWY
521	MICAMIS LANE	3	54	78	CO	ASPHALT	40	0.785	24	20	1	SEWANEE HWY	GEORGIA CROSSING ROAD
522	MCBEE LANE	1	65	91	CO	GRAVEL	30	0.115	10	10	4	GUDGER ROAD	NO OUTLET
523	MCBEE RANCH LANE	3	54	78	CO	GRAVEL	30	0.587	12	10	4	SEWANEE HWY	NO OUTLET
524	MCCAIN ROAD	2	42D	54	CO	DBST	50	0.29	14	12	3	PIKE BLUFF ROAD	NO OUTLET
525	MCCLURE CEMETERY ROAD	3	81	122	CO	ASPHALT/DBST	40	1.268/1.916	26	20	1	DAVID CROCKETT HWY	ELORA ROAD
526	MCCORMICK LANE	3	71	103	CO	COLD MIX	40	0.372	26	20	1	WALNUT GROVE ROAD	AMACHER ROAD
527	MCKELVEY LANE	4	23	12	CO	DBST	30	0.197	16	12	3	AEDC ROAD	NO OUTLET
528	MEADOWWOOD LANE	2	42D	54	CO	DBST	30	0.425	18	14	2	OLD TULLAHOMA ROAD	NO OUTLET

NO.	ROAD NAME	DIST	E 911 GRID	CO. GRID	CO/ST	SURFACE	R.O.W.	LOG MILE	BED WD	SURF WD	CLASS	BEGINNING	ENDING
529	WEAKER LANE	2	42D	54	CO	DBST	50	0.071	16	12	2	HARRIS CHAPEL ROAD	NO OUTLET
530	MEMORY LANE	1	73	116	CO	DBST	50	0.414	24	20	1	KEITH SPRIGNS MOUNTAIN ROAD	KEITH SPRIGNS MOUNTAIN ROAD
531	MEREDITH LANE	2	52D	84	CO	DBST	40	0.1	22	16	1	WILKERSON LANE	NO OUTLET
532	METCALF ROAD	2	32D	34	CO	DBST	50	0.618	22	18	1	OLD TULLAHOMA ROAD	LOCKMILLER ROAD
533	MICHELLE LANE	1	52A	64	CO	GRAVEL	30	0.165	16	14	3	LYNCHBURG ROAD	NO OUTLET
534	MIDWAY ROAD	1	45D	60	CO	ASPHALT	50	1.286	24	20	1	SOLLAGE FREEMAN HWY	SEWANEE HWY
535	MIKELL LANE	1	55	79	CO	ASPHALT	40	0.423	22	20	1	TENNESSEE AVENUE	LAUREL DRIVE
536	MIMOSA CIRCLE	1	55B	69	CO	ASPHALT	50	0.443	10	10	3	BALL PARK ROAD	MIMOSA CIRCLE
537	MINGO ROAD	1/3	52	73	CO	ASPHALT	50	5.067	24	20	1	DAVID CROCKETT HWY	SIX MILE BOARD ROAD
538	MISSISSIPPI AVENUE	1	45C	59	CO	ASPHALT	40	0.339	20	18	2	UNIVERSITY AVENUE	GEORGIA AVENUE
539	MISSOURI AVENUE	1	45C	59	CO	ASPHALT	40	0.339	20	20	1	UNIVERSITY AVENUE	SOLLAGE FREEMAN HWY
540	MITCHELL AVENUE	1	55B	69	CO	ASPHALT	40	0.195	20	20	1	GEORGIA AVENUE	UNIVERSITY AVENUE
541	MOCKINGBIRD LANE	4	45	49	CO	DBST	30	0.42	14	12	4	SPUR ROAD	CULDESAC
542	MODENA ROAD	3	53A	66	CO	ASPHALT	50	1.552	24	20	1	DECHERD CITY LIMIT	GEORGIA CROSSING ROAD
543	MOFUS DRIVE	2	32A	24F	CO	ASPHALT	30	0.109	16	16	3	MT OLIVET ROAD	NO OUTLET
544	MONEY LANE	3	53D4	76	CO	ASPHALT	40	0.208	22	18	1	COWAN HWY	WILLIAMS COVE ROAD
545	MONK GEORGE ROAD	3	81	133	CO	GRAVEL	30	0.56	20	12	2	PAINT ROCK ROAD	NO OUTLET
546	MONROE FLOYD ROAD	4	33	37	CO	ASPHALT	50	3.224	24	20	1	AEDC ROAD	GUM CREEK ROAD
547	MONROE TANT LANE	3	62	84	CO	GRAVEL	30	0.173	12	10	4	SHADOW LANE	NO OUTLET
548	MONTVUE DRIVE	1	45A	50	CO	ASPHALT	50	0.590	30	22	1	DEEPWOODS ROAD	NO OUTLET
549	MOON LANE	4	53A	66	CO	GRAVEL	30	0.223	15	10	4	BAXTER LANE	NO OUTLET
550	MOORE FARM ROAD	3	62	85	CO	GRAVEL	30	0.231	12	10	4	DAVID CROCKETT HWY	NO OUTLET
551	MOOREHEAD LANE	2	42A	44	CO	DBST	50	0.321	22	18	1	OLD TULLAHOMA ROAD	NO OUTLET
552	MORGAN'S STEEP ROAD	1	55B	69	CO	ASPHALT	40	0.244	18	18	2	SOUTH CAROLINA AVENUE	LAUREL DRIVE
553	MORRIS FERRY DOCK ROAD	4	23D	18	CO	ASPHALT	40	0.326	22	20	1	MONROE FLOYD ROAD	MORRIS FERRY DOCK ROAD
554	MORRIS FORD ROAD	4	23	18	CO	ASPHALT	50	0.323	20	18	1	MONROE FLOYD ROAD	AEDC ROAD
555	MORSE ROAD	4	43	46	CO	ASPHALT	50	0.279	22	20	1	AEDC ROAD	SHELLY ROAD
556	MOUNTAIN AVENUE EAST	1	75C	120	CO	ASPHALT	40	0.134	24	18	1	SHERWOOD ROAD	NO OUTLET
557	MOUNTAIN AVENUE WEST	1	75C	120	CO	ASPHALT	40	0.12	16	14	3	SHERWOOD ROAD	SPRING STREET SOUTH
558	MOUNTAIN COVE FARM ROAD	3	63C	96	CO	GRAVEL	30	0.641	12	10	4	FARRIS ROAD	NO OUTLET
559	MT VIEW CEMETERY ROAD	1	85B	131P	CO	COLD MIX	30	0.472	14	12	3	SHERWOOD ROAD	SHERWOOD ROAD
560	MT. OLIVET CIRCLE	2	32A	24	CO	GRAVEL	30	0.143	14	12	3	MT. OLIVET ROAD	MT. OLIVET ROAD
561	MT. OLIVET ROAD	4	32A	24	CO	DBST	50	0.858	26	20	1	ROCK CREEK ROAD	STEWART LANE
562	MULLINS LANE	4	43B	45	CO	GRAVEL	30	0.179	12	10	4	AEDC ROAD	NO OUTLET
563	MURRAY DRIVE	3	72B	104	CO	GRAVEL	30	0.259	10	10	3	WALNUT HILL ROAD	MURRAY ROAD
564	MURRAY ROAD	3	72	104	CO	GRAVEL	50	0.494	22	20	4	WALNUT HILL ROAD	NO OUTLET
565	MURRELL BENCH ROAD	1	83	136	CO	DBST	50	0.606	24	20	1	KEITH SPRIGNS MOUNTAIN ROAD	NO OUTLET
566	MUSHROOM VALLEY ROAD	2	22	15	CO	ASPHALT	40	0.56	22	18	1	BLUE CREEK ROAD	NO OUTLET
567	MYERS DRIVE	1	55B	69	CO	GRAVEL	30	0.215	10	10	4	HAT ROCK ROAD	NO OUTLET
568	MYERS ROAD	2	43C	55	CO	ASPHALT	40	0.9	24	20	1	GEORGIA CROSSING ROAD	RIVA LAKE ROAD
569	NANDINA TRAIL	2	43C	55	CO	ASPHALT	50	0.116	22	20	1	WILLOW OAK DRIVE	ROYAL OAK DRIVE
570	NARROWS CIRCLE	3	51A	62	CO	ASPHALT	40	0.052	26	22	1	CLINE RIDGE ROAD	CULDESAC
571	NARROWS DRIVE	3	51A	62	CO	ASPHALT	40	0.131	26	22	1	PLEASANT DRIVE	CULDESAC
572	NASH LANE	4	32A	32	CO	ASPHALT	50	0.64	24	20	1	UTSI ROAD	CINDER PATH ROAD
573	NATURAL BRIDGE ROAD	1	85	90	CO	ASPHALT	40	0.484	26	20	1	SHERWOOD ROAD	NO OUTLET
574	NEAL ROAD	3	51	39	CO	ASPHALT	40	2.577	24	20	1	VERNON RIDGE ROAD	SIX MILE BOARD ROAD
575	NEAL STREET	3	81	123	CO	GRAVEL	30	0.494	10	10	4	HUNTLAND CITY LIMIT	NO OUTLET
576	NEW COLLEGE DRIVE	1	55B	69	CO	ASPHALT	40	0.435	14	14	3	GEORGIA AVENUE	UNIVERSITY AVENUE



NO.	ROAD NAME	DIST	E 911 GRID	CO. GRID	CO/ST	SURFACE	R.O.W.	LOG MILE	BED WD	SURF WD	CLASS	BEGINNING	ENDING
577	NO BUSINESS ROAD	1	85	130	CO	COLD MIX	50	1.038	20	18	1	SHERWOOD ROAD	NO OUTLET
578	NORRIS LANE	3	52	73	CO	GRAVEL	30	0.127	14	12	3	LYNCHBURG ROAD	NO OUTLET
579	NORTH CAROLINA AVENUE	1	56B	89	CO	ASPHALT	40	0.353	18	18	2	UNIVERSITY AVENUE	SOUTH CAROLINA AVENUE
580	NORWOOD CREEK ROAD	3	63	97	CO	ASPHALT	50	2.358	24	20	1	CENTENNIAL ROAD	WILLIAMS COVE ROAD
581	NOSTALGIA LANE	2	42D	54	CO	DBST	20	0.127	14	10	3	WILKERSON LANE	NO OUTLET
582	OAK CIRCLE	1	52A	64	CO	ASPHALT	40	0.441	24	24	1	LONGVIEW DRIVE	OAK CIRCLE
583	OAK GROVE ROAD	4	34	37	CO	ASPHALT	50	3.837	24	20	1	OLD ALTO HWY	PRAIRIE PLAINS ROAD
584	OAK HILL CIRCLE	1	595	69	CO	ASPHALT	40	0.221	18	18	2	MIKELL LANE	CULDESAC
585	OAK HILL DRIVE	2	32A	24	CO	DBST	50	0.531	24	20	1	ROCK CREEK ROAD	NO OUTLET
586	OAK LEAF CIRCLE	1	52A	64	CO	DBST	40	0.638	24	18	1	MAPLE BEND ROAD	MAPLE BEND ROAD
587	OAK STREET	1	55B1	69	CO	COLD MIX	30	0.151	18	16	2	MAGNOLIA AVENUE	KENNERLY ROAD
588	OAKVIEW CIRCLE	2	22B	8	CO	ASPHALT	40	0.084	22	20	1	ACORN DRIVE	MAPLE AVENUE
589	OAKWOOD LANE	2	22	15	CO	COLD MIX	40	0.615	18	16	2	OLD TULLAHOA ROAD	AWALT ROAD
590	O'DEAR ROAD	1	55	79	CO	DBST	40	0.163	14	12	3	GARNERTOWN ROAD	NO OUTLET
591	O'DEAR/ST. MARY'S GEM. RD	1	55C	79B	CO	DBST	30	0.1	14	12	3	SHERWOOD ROAD	SHERWOOD ROAD
592	OKLAHOMA AVENUE	1	56B	69	CO	ASPHALT	40	0.156	12	12	3	ARKANSAS AVENUE	NORTH CAROLINA AVENUE
593	OLD ALTO HIGHWAY	4	43D	45	CO	ASPHALT	50	7.85	26	20	1	DECHERD CITY LIMIT	VETERANS MEMORIAL DRIVE EAST
594	OLD AWALT ROAD	2	31	31	CO	ASPHALT	40	0.588	24	20	1	AWALT ROAD	HOLIDAY CAMP DRIVE
595	OLD BEANS CREEK ROAD	3	81A	133	CO	COLD MIX	40	0.458	24	20	1	BEANS CREEK ROAD	HICKORY GROVE ROAD
596	OLD BRICK CHURCH ROAD	4	13	5	CO	ASPHALT	50	0.273	24	20	1	AEDC ROAD	PUMPING STATION ROAD
597	OLD CCC ROAD	1	75	111	CO	GRAVEL	30	1.9	12	12	4	JUMP OFF ROAD	NO OUTLET
598	OLD CLARK ROAD	3	63	96	CO	DBST	40	2.049	24	20	1	LIBERTY ROAD	HOLDERS CEMETERY ROAD
599	OLD DAVID CROCKETT HWY	3	72B	75/95	CO	ASPHALT	50	2.968	30	24	1	DAVID CROCKETT PKWY / WIN	DAVID CROCKETT PKWY / BELVIDERE
600	OLD EASTBROOK ROAD	2	42A	44	CO	DBST	50	0.543	22	16	1	EASTBROOK ROAD	EASTBROOK ROAD
601	OLD ESTILL SPRINGS ROAD	2	43B	55	CO	ASPHALT	40	2.744	24	20	1	WINCHESTER CITY LIMIT	ESTILL SPRINGS CITY LIMIT
602	OLD FARM ROAD	1	45C	59	CO	ASPHALT	40	0.467	10	10	4	BREAKFIELD ROAD	BREAKFIELD ROAD
603	OLD GRAY'S COVE TRAIL	1	83C	137I	CO	GRAVEL	30	0.221	18	14	4	KEITH SPRINGS MOUNTAIN ROAD	NO OUTLET
604	OLD HOLDERS COVE ROAD	3	63	87	CO	ASPHALT	40	2.436	24	20	1	HOLDERS COVE ROAD	HOLDERS COVE ROAD
605	OLD HUNTSVILLE ROAD	3	62	85	CO	GRAVEL	30	0.458	14	12	3	MINGO ROAD	DAVID CROCKETT HWY
606	OLD MANSFORD ROAD	3	52B	64	CO	ASPHALT	40	1.538	22	18	1	MANSFORD ROAD	PARK RIDGE CIRCLE
607	OLD MILL ROAD	3	53D	76	CO	DBST	40	0.588	24	18	1	COWAN HWY	WINCHESTER CITY LIMIT
608	OLD PELHAM ROAD	4	35	29	CO	DBST	50	0.288	20	16	1	VETERANS MEMORIAL DR EAST	NO OUTLET
609	OLD ROWE GAP ROAD	1	73	106	CO	GRAVEL	50	0.68	12	10	4	ROWE GAP ROAD	ROWE GAP ROAD
610	OLD SALEM-LEXIE ROAD	3	61	83	CO	ASPHALT	40	5.083	28	20	1	DAVID CROCKETT HWY	SIX MILE BOARD ROAD
611	OLD SHOOK ROAD	1	73	118	CO	GRAVEL	30	0.982	16	14	3	KEITH SPRINGS MOUNTAIN ROAD	NO OUTLET
612	OLD SPRING CREEK ROAD	4	33B	25	CO	ASPHALT	50	0.4	24	20	1	SPRING CREEK ROAD	CINDER PATH ROAD
613	OLD STAGE ROAD	3	71	113	CO	COLD MIX	30	0.294	18	16	2	ROBINSON CREEK ROAD	STAGE COACH ROAD
614	OLD UNION HILL ROAD	3	52	63	CO	GRAVEL	30	0.217	14	10	4	MANSFORD ROAD	MANSFORD ROAD
615	ONTEORA LANE	1	65	90	CO	GRAVEL	30	0.225	10	10	4	SHERWOOD ROAD	NO OUTLET
616	OTTER FALLS ROAD	1	45D	60	CO	ASPHALT	50	2.71	24	20	1	MIDWAY ROAD	MIDWAY ROAD
617	OVERLOOK CIRCLE	2	31A	22G	CO	ASPHALT	50	0.585	26	22	2	TURKEY CREEK BOAT DOCK RD	CULDESAC
618	OVERLOOK DRIVE	2	31A	22G	CO	DBST	50	0.102	20	18	3	OVERLOOK CIRCLE	NO OUTLET
619	OVERLOOK LANE	2	31A	22	CO	DBST	30	0.1	24	18	1	HOLIDAY DRIVE	CULDESAC
620	OWENS CHAPEL CEMETERY RD	3	63	86	CO	ASPHALT	50	0.561	16	12	2	LIBERTY ROAD	NO OUTLET
621	OWENS DRIVE	3	63	97	CO	DBST	50	0.67	20	18	1	WILLIAMS COVE ROAD	NO OUTLET
622	OWENS LANE	3	81D	133P	CO	ASPHALT	50	1.13	24	20	1	ELORA ROAD	FRANCISCO ROAD
623	OWENS ROAD	3	81D	133	CO	DBST	50	0.399	18	16	2	FRANCISCO ROAD	OWENS LANE
624	OWL HOLLOW LANE	3	81D	122	CO	GRAVEL	30	0.316	12	10	4	AWALT DRIVE	NO OUTLET

NO.	ROAD NAME	DIST	E 911 GRID	CO. GRID	CO/ST	SURFACE	R.O.W.	LOG MILE	BED WD	SURF.WD	CLASS	BEGINNING	ENDING
625	OWL HOLLOW ROAD	3	42	73	CO	ASPHALT	50	4.353	26	22	1	LYNCHBURG ROAD	DAVID CROCKETT HWY
626	PADETT LANE	3	72B	103	CO	GRAVEL	30	0.11	18	10	4	WALNUT GROVE ROAD	NO OUTLET
627	PAINT ROCK ROAD	3	81D	133	CO	DBST	40	1.586	24	20	1	HICKORY GROVE ROAD	FRANCISCO ROAD
628	PALMETTO AVENUE	1	55B	69	CO	ASPHALT	40	0.244	14	14	3	MAGNOLIA AVENUE	KENNERLY ROAD
629	PARK RIDGE CIRCLE	3	62	51A1	CO	ASPHALT	50	0.24	28	22	1	OLD MANSFORD ROAD	CULDESAC
630	PARKER HENLEY LANE	4	35	38	CO	GRAVEL	30	0.252	12	10	4	PLUM TREE LANE	NO OUTLET
631	PARKS DRIVE	3	41A	42	CO	DBST	50	0.223	21	17	3	MANSFORD ROAD	TIMS FORD DRIVE
632	PARKS LANE	2	43B	45	CO	DBST	50	0.2	12	10	4	OLD ESTILL SPRINGS ROAD	NO OUTLET
633	PARSONAGE LANE	1	52	74	CO	GRAVEL	50	0.089	12	12	4	LYNCHBURG ROAD	NO OUTLET
634	PARSON'S DRIVE	1	45C	59	CO	ASPHALT	40	0.159	12	12	3	NEW COLLEGE DRIVE	TORIAN ROAD
635	PARSON'S GREEN CIRCLE	1	55	79	CO	ASPHALT	30	0.20	20	14	1	UNIVERSITY AVENUE	REED'S LANE
636	PARTIK-GIFSON LANE	4	35	38	CO	GRAVEL	30	0.158	12	10	3	ROARKS COVE ROAD	NO OUTLET
637	PAYNE LANE	4	44	47	CO	GRAVEL	30	0.219	16	14	3	VETERANS MEMORIAL DR EAST	OLD ALTO HIGHWAY
638	PAYNES CHURCH ROAD	4	33B	25	CO	ASPHALT	50	2.587	24	20	1	BETH PAGE ROAD	AEDC ROAD
639	PEABODY ROAD	4	43B	45	CO	ASPHALT	50	2.173	24	20	1	AEDC ROAD	TULLAHOA HWY
640	PEACEFUL LANE	3	53D	76	CO	GRAVEL	30	0.319	10	10	4	ARNOLD FARM ROAD	NO OUTLET
641	PEGRAM LANE	4	23	17	CO	DBST	50	0.110	22	21		RESERVOIR ROAD	NO OUTLET
642	PENILE COURT	4	44	47	CO	COLD MIX	50	0.189	22	18	1	PENILE DRIVE	CULDESAC
643	PENILE DRIVE	4	34	37	CO	COLD MIX	50	0.408	22	18	1	PENILE HILL ROAD	NO OUTLET
644	PENILE HILL ROAD	4	33	37	CO	ASPHALT	50	4.025	24	20	1	OLD ALTO HIGHWAY	SWANN LANE
645	PENNINGTON CEMETERY ROAD	2	22C	23J	CO	GRAVEL	30	0.235	10	8	4	HINKLE LANE	NO OUTLET
646	PETTY BRANCH ROAD	4	35	28	CO	COLD MIX	50	0.817	14	12	2	VETERANS MEMORIAL DR EAST	HENLEY LANE
647	PHILLIPS DRIVE	2	42D	54	CO	ASPHALT	50	0.365	22	18	1	WEST PARADISE DRIVE	RIDGEFIELD CIRCLE EAST
648	PINE BLUFF ROAD	2	4200	54A	CO	ASPHALT	50	0.896	22	18	2	OLD TULLAHOA ROAD	NO OUTLET
649	PINE DRIVE	1	45D	60	CO	DBST	50	0.631	24	20	1	OTTER FALLS ROAD	NO OUTLET
650	PINETREE ROAD	1	45D	80	CO	GRAVEL	30	0.165	14	14	3	MIDWAY ROAD	PINTREE ROAD
651	PINEVIEW CIRCLE	2	22	15	CO	ASPHALT	40	0.09	22	20	1	ACORN DRIVE	NO OUTLET
652	PINEY HILL ROAD	1	45D4	60	CO	GRAVEL	30	0.125	8	8	4	ECHO LANE	NO OUTLET
653	PLEASANT DRIVE	3	51A	62	CO	ASPHALT	40	0.19	26	20	1	RIDGEFIELD DRIVE	CULDESAC
654	PLEASANT GROVE DRIVE	2	32	33	CO	ASPHALT	40	0.1582	18	16	1	PLEASANT GROVE ROAD	SR476
655	PLEASANT GROVE LANE	2	32	23	CO	DBST	30	0.096	10	10	4	PLEASANT GROVE ROAD	NO OUTLET
656	PLEASANT GROVE ROAD	2	32B	123M	CO	ASPHALT	50	2.67	24	20	1	OLD TULLAHOA ROAD	AWALT ROAD
657	PLEASANT RIDGE CEM. RD	3	71C	112D	CO	GRAVEL	30	0.225	14	12	4	ROBINSON CREEK ROAD	NO OUTLET
658	PLEASANT RIDGE COURT	3	71	112	CO	ASPHALT	50	0.08	24	20	1	PLEASANT RIDGE ROAD	NO OUTLET
659	PLEASANT RIDGE LANE	3	71	112	CO	DBST	40	1.990	24	20	1	PLEASANT RIDGE ROAD	NO OUTLET
660	PLEASANT RIDGE ROAD	3	71	112	CO	ASPHALT/DBST	50	1.755/1.708	24	20	1	DAVID CROCKETT HWY	LINCOLN COUNTY LINE
661	PLUM TREE LANE	4	35	39	CO	GRAVEL	30	0.311	12	10	4	ROARKS COVE ROAD	NO OUTLET
662	POE ROAD	2	21	15	CO	DBST/ASPHALT	40	0.221/1.255	14	14	3	AWALT ROAD	BRAGONROSE LANE
663	POINT DRIVE	1	73A	107O	CO	ASPHALT	50	0.269	30	22	1	ROWIE GAP ROAD	CULDESAC
664	POLLY CROCKETT LANE	3	72	114	CO	GRAVEL	30	0.285	12	12	4	BUNCOMBE ROAD	NO OUTLET
665	POPE LANE	3	72	104	CO	DBST	30	0.0851	14	12	3	WALNUT HILL ROAD	NO OUTLET
666	POPEYE BARNES DRIVE	2	31	32	CO	DBST	40	0.128	18	16	2	AWALT ROAD	AWALT ROAD
667	POPULAR LANE	1	55	79	CO	DBST	50	0.074	10	10	4	PROCTORS HALL PLACE	NO OUTLET
668	POST OAK ROAD	3	61	84	CO	ASPHALT	50	4.447	24	20	1	DAVID CROCKETT HWY	SIX MILE BOARD ROAD
669	POWERS ROAD	4	43	46	CO	DBST	50	0.269	20	18	1	OLD ALTO HIGHWAY	NO OUTLET
670	POWHATAN CIRCLE	1	45C4	59N	CO	GRAVEL	30	0.116	12	12	4	VIRGINIA AVENUE	NO OUTLET
671	PRAIRIE CHAPEL ROAD	4	34	27	CO	DBST	50	2.141	22	18	1	PENILE HILL ROAD	GUM CREEK ROAD
672	PRAIRIE PLAINS ROAD	4	24	20	CO	ASPHALT	50	1.107	24	20	1	GUM CREEK ROAD	COFFEE COUNTY LINE

NO.	ROAD NAME	DIST	E 911 GRID	CO. GRID	CO/ST	SURFACE	R.O.W.	LOG MILE	BED WD	SURF WD	CLASS	BEGINNING	ENDING
673	PRINCE LANE	1	55B	69	CO	ASPHALT	40	0.167	14	14	3	LAKE O'DONNELL ROAD	BOB STEWMAN ROAD
674	PRINCE LANE	3	71	112	CO	GRAVEL	30	0.244	14	12	3	ROBINSON CREEK ROAD	NO OUTLET
675	PRINCE ROAD	2	31A	22	CO	DBST	30	0.12	12	12	4	TURKEY CREEK BOAT DOCK RD	MOORE COUNTY LINE
676	PRIVET COURT	2	42D	54	CO	ASPHALT	50	0.028	30	30	1	PHILLIPS DRIVE	CULDESAC
677	PROCTOR'S HALL PLACE	1	55	79	CO	GRAVEL	30	0.071	12	12	4	PROCTOR'S HALL ROAD	CULDESAC
678	PROCTOR'S HALL ROAD	1	55	79	CO	ASPHALT	40	0.312	14	14	3	TENNESSEE AVENUE	CARRUTHERS ROAD
679	PROVIDENCE LANE	4	35	29	CO	DBST	50	0.479	20	16	2	GRUNDY COUNTY LINE	NO OUTLET
680	PROVIDENCE ROAD	4	35	29	CO	COLD MIX	50	0.303	24	20	1	VETERANS MEMORIAL DR EAST	GRUNDY COUNTY LINE
681	QUAIL LANE	4	22A	9	CO	COLD MIX	50	0.325	20	18	2	SPRING CREEK ROAD	NO OUTLET
682	QUINTARD ROAD	1	45D	60	CO	ASPHALT	30	0.358	14	14	3	SEWANEE HWY	FIRETOWER ROAD
683	R & L DRIVE	3	72	104	CO	GRAVEL	30	0.305	16	12	3	WALNUT HILL ROAD	NO OUTLET
684	R. D. PRINCE ROAD	4	44	48	CO	DBST	50	0.565	20	16	1	SPUR ROAD	CULDESAC
685	RABBIT RUN LANE	1	45D	60	CO	ASPHALT	50	0.537	16	14	1	OTTER FALLS ROAD	NO OUTLET
688	RADIO BEAM ROAD	4	22A	8	CO	DBST	50	0.203	26	20	1	TULLAHOA HWY	NO OUTLET
687	RAINBOW DRIVE	2	31A	22	CO	DBST	50	0.4	24	18	1	HOLIDAY DRIVE	NO OUTLET
688	RAINBOW LANE	2	31A	22	CO	DBST	50	0.2	22	15	1	OLD AWALT ROAD	RAINBOW DRIVE
689	RAMONA STREET	2	42A	44	CO	ASPHALT	50	0.276	24	20	1	HARRIS CHAPEL ROAD	NO OUTLET
689	RATTLESNAKE BRANCH CIR.	3	71	113	CO	DBST	40	0.072	24	20	1	BEANS CREEK ROAD	RATTLESNAKE BRANCH ROAD
691	RATTLESNAKE SPRINGS LANE	1	55C	69	CO	GRAVEL	30	0.195	12	12	4	RATTLESNAKE BRANCH ROAD	NO OUTLET
692	RATTLESNAKE SPRINGS ROAD	1	55	79	CO	ASPHALT	50	0.667	26	20	1	SHERWOOD ROAD	NO OUTLET
693	RAVINE DRIVE	3	42C	53	CO	ASPHALT	40	0.332	28	22	1	HOPKINS LANE	CULDESAC
694	RAY MOORE LANE	2	32	33	CO	DBST	30	0.202	16	12	3	PLEASANT GROVE ROAD	NO OUTLET
695	RAY ROAD	4	33B	25	CO	DBST	50	0.111	20	18	1	MORRIS FERRY BRIDGE ROAD	GLASNER LANE
696	RAYMOND COWAN ROAD	4	34	37	CO	GRAVEL	30	0.401	14	10	3	OAK GROVE ROAD	NO OUTLET
697	REED'S LANE	1	55	79	CO	ASPHALT	50	0.078	16	14	2	PARSONS GREEN CIRCLE	SOLLACE FREEMAN HWY
698	RESEVOIR CEMETERY ROAD	4	23	17	CO	DBST	50	0.078	23	18	2	RESERVOIR ROAD	NO OUTLET
699	RESERVOIR ROAD	4	23	17	CO	DBST	50	0.376	26	22	1	SPRING CREEK ROAD	ELK RIVER DAM ROAD
700	REYNOLDS LANE	3	62	95	CO	DBST	50	0.667	24	20	1	OLD DAVID CROCKETT HIGHWAY	DAVID CROCKETT HWY
701	RICE CEMETERY ROAD	1	83	126	CO	GRAVEL	30	0.043	12	10	4	ROWE GAP ROAD	NO OUTLET
702	RICH QUICK ROAD	3	91	142	CO	GRAVEL	30	0.139	12	10	4	ELOFA ROAD	LINCOLN COUNTY LINE
703	RIDDLE CREEK LANE	2	32	33	CO	DBST	40	0.066	18	18	2	BOSWELL LANE	NO OUTLET
704	RIDDLE LANE	2	32	33	CO	ASPHALT	50	0.895	26	20	1	PLEASANT GROVE ROAD	HURRICANE ROAD
705	RIDDLE ROAD	2	42A	44	CO	DBST	50	0.515	22	18	1	OLD TULLAHOA ROAD	NO OUTLET
708	RIDGE ROAD	3	61	82	CO	DBST	40	0.78	24	20	1	LEXIE BEANS CREEK ROAD	NO OUTLET
707	RIDGEFIELD CIRCLE	2	42D	54	CO	ASPHALT	50	0.583	22	18	1	PHILLIPS DRIVE	RIDGEFIELD CIRCLE
708	RIDGEFIELD DRIVE	3	51A	62	CO	ASPHALT	40	0.287	26	20	1	CLINE RIDGE ROAD	CULDESAC
709	RIGGS LANE	2	22C	15	CO	ASPHALT	40	0.418	18	18	2	BLUE CREEK LANE	NO OUTLET
710	RILEY LANE	3	52	73	CO	DBST	50	0.736	26	20	1	LYNCHBURG ROAD	COLE LANE
711	RIVA LAKE ROAD	2	42D	54	CO	ASPHALT	40	0.131	23	19	1	WINCHESTER CITY LIMIT	NO OUTLET
712	ROARKS COVE ROAD	1/4	35	39	CO	ASPHALT	50	5.685	26	20	1	TEXAS AVENUE	OLD ALTO HIGHWAY
713	ROBERTS LANE	3	54	67	CO	GRAVEL	30	0.345	16	12	3	CARTER ROAD	NO OUTLET
714	ROBERTS ROAD NORTH	1	52	64	CO	ASPHALT	40	0.038	26	20	1	DRY CREEK LANE	CULDESAC
715	ROBERTS ROAD SOUTH	1	52	64	CO	ASPHALT	40	0.036	26	20	1	DRY CREEK LANE	CULDESAC
716	ROBINSON CREEK ROAD	3	71	113	CO	COLD MIX	40	3.2	24	20	1	DAVID CROCKETT HWY	NO OUTLET
717	ROBINSON ROAD	3	63	98	CO	DBST	40	0.41	26	22	1	CLARK ROAD	OLD CLARK ROAD
718	ROCK CREEK BOAT RAMP RD	2	32D	34	CO	DBST	50	0.106	22	18	1	SUN DROP DRIVE	NO OUTLET
719	ROCK CREEK ROAD	2/4	22	8	CO	ASPHALT	60	7.739	26	20	1	ESTILL SPRINGS CITY LIMIT	COFFEE COUNTY LINE
720	ROCKY HOLLOW DRIVE	3	42C	53	CO	ASPHALT	50	0.187	26	22	1	HILLTOP DRIVE	WEST & EAST ROCKCREST CIRCLE



NO.	ROAD NAME	DIST	E 911 GRID	CO. GRID	CO/ST	SURFACE	R.O.W.	LOG MILE	BED WD	SURF WD	CLASS	BEGINNING	ENDING
721	ROGGLI LANE	3	62	95	CO	DBST	40	0.49	18	16	2	ROGGLI ROAD	FARRIS CHAPEL ROAD
722	ROGGLI ROAD	3	62	95	CO	DBST	40	0.875	24	20	1	FARRIS HAPEL ROAD	SHOCKLEY ROAD
723	ROSE DRIVE	4	34	38	CO	DBST	50	0.63	24	20	2	OLD ALTO HIGHWAY	NO OUTLET
724	ROSE LANE	4	34	38	CO	DBST	50	1.028	26	22	1	GARNER LANE	ROARKS COVE ROAD
725	ROSELAND DRIVE	2	42A	44	CO	DBST	50	0.208	20	18	1	HURRICANE ROAD	NO OUTLET
726	ROY WALLS ROAD	4	34	27	CO	DBST	50	0.192	20	18	1	MONROE FLOYD ROAD	NO OUTLET
727	ROYAL OAK DRIVE	2	42D	54	CO	ASPHALT	50	0.518	22	20	1	RIVA LAKE ROAD	NO OUTLET
728	RUCH LANE	3	63	98	CO	GRAVEL	30	0.557	12	12	4	FARRIS ROAD	NO OUTLET
729	RUCH ROAD	3	52	63	CO	GRAVEL	VAR	0.286	10	10	4	MANFORD ROAD	NO OUTLET
730	RUFF ROAD	2	32D	34	CO	ASPHALT	50	0.369	24	20	1	WOODLAND WAY	TROTTERS CIRCLE
731	RUNNING KNOB HOLLOW ROAD	1	45C	59	CO	ASPHALT	40	0.405	18	18	2	GREENS VIEW ROAD	ROARKS COVE ROAD
732	RUTLEDGE FORD ROAD	4	35	29	CO	ASPHALT	50	2.436	24	20	1	VETERANS MEMORIAL HWY EAST	COFFEE COUNTY LINE
733	SADA ELLIOTT PLACE	1	55	79	CO	ASPHALT	40	0.049	20	20	1	UNIVERSITY AVENUE	TENNESSEE AVENUE
734	SAM TAG LANE	4	34	37	CO	GRAVEL	30	0.338	18	14	3	PENILE HILL ROAD	NO OUTLET
735	SANDERS ROAD	4	35	29	CO	DBST	30	0.444	16	12	3	OLD PELHAM ROAD	NO OUTLET
736	SARTAIN ROAD	1	58B	69	CO	ASPHALT	40	0.134	14	14	3	UNIVERSITY AVENUE	WILLIE SIX ROAD
737	SARVIS BRANCH ROAD	2	32D	34	CO	ASPHALT/DBST	50	0.590.443	24	20	1	METCALF ROAD	HONEY LANE
738	SCENIC HILLS ROAD	3	91	153	CO	DBST	50	0.922	26	22	1	FRANCISCO ROAD	NO OUTLET
739	SCHULTZ LANE	3	81	133	CO	DBST	50	0.269	18	16	2	ELORA ROAD	OWENS LANE
740	SCHWARTZ LANE	2	42A	44	CO	ASPHALT	50	0.542	22	16	1	EASTBROOK ROAD	NO OUTLET
741	SECOND PLUM ROAD	1	73	116	CO	GRAVEL/DBST	50	0.105/0.8	14/24	12/20	1	IRON GAP ROAD	NO OUTLET
742	SHADOW LANE	3	62	86	CO	DBST	40	0.872	24	18	1	POST OAK ROAD	NO OUTLET
743	SHADY ACRES LANE	2	22B	8	CO	ASPHALT	40	0.142	22	20	1	GOURDNECK ROAD	ACORN DRIVE
744	SHADY COVE LANE	3	42C	53	CO	ASPHALT	50	0.095	26	20	1	ROCKY HOLLOW DRIVE	CULDESAC
745	SHAHAN ROAD	4	22B	8	CO	ASPHALT	50	0.464	26	20	1	BLUE CREEK ROAD	ROCK CREEK ROAD
746	SHARON DRIVE	4	24	12	CO	ASPHALT	50	0.337	24	20	1	AEDC ROAD	VICKIE LANE
747	SHASTEEN RIDGE ROAD	3	31	31	CO	ASPHALT	40	0.882	22	18	1	CHESTNUT RIDGE ROAD	NO OUTLET
748	SHELLY ROAD	4	43	46	CO	ASPHALT	50	2.718	22	20	1	DIAGONL STREET	SWANN LANE
749	SHERILL ROAD	4	34	27	CO	ASPHALT	50	1.018	24	20	1	PRAIRIE CHAPEL ROAD	MONROE FLOYD ROAD
750	SHERWOOD CEMETERY ROAD	1	75C	120N	CO	COLD MIX	30	0.145	14	10	3	YOUNGS CREEK ROAD	NO OUTLET
751	SHERWOOD TRAIL	1	65	80	CO	ASPHALT	40	0.213	28	20	1	SHERWOOD ROAD	CULDESAC
752	SHOCKLEY ROAD	3	62	95	CO	DBST	50	0.52	24	20	1	ROGGLI ROAD	CRAWFORD LANE
753	SHORELINE COURT	2	32D	34	CO	ASPHALT	50	0.06	20	18	1	SHORELINE DRIVE	NO OUTLET
754	SHORELINE DRIVE	2	32D	34	CO	ASPHALT	50	0.183	20	18	1	HILLWOOD DRIVE	NO OUTLET
755	SHORT ROAD	1	55	79	CO	GRAVEL	30	0.117	10	10	4	ST. MARY'S LANE	NO OUTLET
756	SIMMONS CEMETERY ROAD	3	52C	73J	CO	GRAVEL	30	0.203	16	12	4	MINGO ROAD	NO OUTLET
757	SIMMONS LANE	1	55	80	CO	GRAVEL	30	0.123	10	10	4	JUMP OFF ROAD	NO OUTLET
758	SIMPSON LANE	4	24	12	CO	DBST	30	0.132	14	10	4	JESS DUNCAN LANE	NO OUTLET
759	SINKING COVE ROAD	1	84	139	CO	ASPHALT	40	5.179	26	22	1	JACKSON COUNTY LINE	NO OUTLET
760	SISK ROAD	3	63	98	CO	GRAVEL	30	0.885	14	14	3	HOOPER ROAD	NO OUTLET
761	SISTER CHRISTABEL ROAD	1	45D	60	CO	GRAVEL	30	0.266	10	10	4	HUGHSON ROAD	NO OUTLET
762	SKIDMORE LANE	3	63	86	CO	DBST	50	0.778	24	20	3	LIBERTY ROAD	OLD HOLDERS COVE ROAD
763	SLAGTOWN ROAD	3	54	78	CO	DBST	30	1.357	14	12	3	COWAN CITY LIMITS	NO OUTLET
764	SMITH CEMETERY ROAD	3	51	81	CO	GRAVEL	30	0.269	16	10	4	PLEASANT RIDGE ROAD	NO OUTLET
765	SMITH LANE	2	22B	8	CO	DBST	40	0.559	22	18	1	BLACKBURN LANE	GGOURDNECK ROAD NW
766	SMITH RD	3	55	79	CO	ASPHALT	50	0.117	16	14	3	MANFORD ROAD	NO OUTLET
767	SMITH ROAD	1	42	53	CO	DBST	40	0.238	18	18	2	SHERWOOD ROAD	NO OUTLET
768	SMOKETREE ROAD	3	72	104	CO	GRAVEL	50	0.270	14	12	3	POPE LANE	NO OUTLET

NO.	ROAD NAME	DIST	E 911 GRID	CO. GRID	CO/ST	SURFACE	R.O.W.	LOG MILE	BED WD	SURF WD	CLASS	BEGINNING	ENDING
769	SMOKEY HOLLOW ROAD	2	31A	22G	CO	DBST	50	0.048	18	15	3	OVERLOOK CIRCLE	CULDESAC
770	SOUTH CAROLINA AVENUE	1	55B	69	CO	ASPHALT	40	0.475	18	18	2	UNIVERSITY AVENUE	MORGAN'S STEEP ROAD
771	SOUTH DRIVE	1	73	107	CO	GRAVEL	30	0.223	12	10	4	ROWE GAP ROAD	NO OUTLET
772	SPRING CREEK ROAD	4	22A	9	CO	ASPHALT	50	5.7	28	22	1	ESTILL SPRINGS CITY LIMIT	TULLAHOMA CITY LIMIT
773	SPRING STREET NORTH	1	85	120	CO	ASPHALT	40	0.026	12	10	3	MOUNTAIN AVENUE WEST	NO OUTLET
774	SPRING STREET SOUTH	1	85	120	CO	ASPHALT	40	0.168	12	10	3	MOUNTAIN AVENUE WEST	NO OUTLET
775	SPRINGDALE FARM LANE	3	63	96	CO	GRAVEL	30	0.245	12	12	4	ROWE GAP ROAD	NO OUTLET
776	SPUR ROAD	4	34	38	CO	DBST	50	3.645	24	18	1	OLD ALTO HIGHWAY	ROARKS COVE ROAD
777	ST MARY'S LANE	1	73	79	CO	ASPHALT	40	0.744	26	20	1	SHERWOOD ROAD	NO OUTLET
778	ST MARY'S ROAD	1	73	79	CO	GRAVEL	30	0.444	18	12	3	ST MARY'S LANE	NO OUTLET
779	ST THOMAS PLACE	2	43B	45	CO	ASPHALT	50	0.07	22	22	1	WATERS EDGE DRIVE	NO OUTLET
780	STAGECOACH DRIVE	3	81	122	CO	DBST	30	0.437	16	14	3	DAVID CROCKETT HWY	NO OUTLET
781	STARBOARD COURT	2	42A	44	CO	ASPHALT	50	0.063	22	22	1	SUMMERSET PLACE	CULDESAC
782	STATION ROAD	3	62	95	CO	ASPHALT	40	0.282	24	20	1	DAVID CROCKETT HWY	REYNOLDS LANE
783	STEPHEN BENSON LANE	3	62	95	CO	GRAV/ASP	30	0.057	18	16	2	BELVIDERE ROAD	NO OUTLET
784	STEVENS LANE	3	44	57	CO	DBST	50	0.351	24	22	1	HIGH TOP LANE	NO OUTLET
785	STEWART ROAD	3	81	132	CO	DBST	50	1.927	22	18	1	ELORA ROAD	ELORA ROAD
786	STOVALL HOLLOW ROAD	3	71	103	CO	DBST	30	0.73	16	12	3	OLD SALEM LEXIE ROAD	NO OUTLET
787	STOVALL ROAD	3	91	152	CO	DBST	50	0.481	24	20	1	WHITES GAP ROAD	GREASY COVE ROAD
788	STRATTON ROAD	3	81	122	CO	COLD MIX	50	1.445	24	20	1	DEVID CROCKETT HWY	PLEASANT RIDGE ROAD
789	STROPE LANE	3	71	113	CO	GRAVEL	30	0.218	12	10	4	BEANS CREEK ROAD	NO OUTLET
790	STURBRIDGE DRIVE	2	22B	8	CO	DBST	40	0.556	20	18	1	BLUE CREEK ROAD	CULDESAC
791	SUGAR COVE ROAD	3	82B	124	CO	DBST	40	2.738	24	20	1	HICKORY GROVE ROAD	NO OUTLET
792	SUGAR MAPLE DRIVE	3	51A	82	CO	DBST	40	0.025	26	22	1	CLINE RIDGE ROAD	MAGNOLIA DRIVE
793	SUGARTREE DRIVE	3	61	83	CO	GRAVEL	30	0.452	12	12	3	SIX MILE BOARD ROAD	NO OUTLET
794	SUGARTREE SPRINGS ROAD	3	61	93	CO	DBST	50	1.818	24	20	1	OLD SALEM LEXIE ROAD	BAXTER HOLLOW ROAD
795	SULLENGER'S CEDAR LANE	3	91	153	CO	GRAVEL	30	0.256	10	10	4	WHITES GAP ROAD	NO OUTLET
796	SUMMERSET PLACE	2	43B	45	CO	ASPHALT	50	0.406	22	22	1	WATERS EDGE DRIVE	WATERS EDGE DRIVE
797	SUN DROP DRIVE	2	32D	34	CO	ASPHALT	50	0.095	22	18	1	EASTBROOK ROAD	NO OUTLET
798	SUNNY LANE	1	73	116	CO	DBST	30	0.468	16	14	2	KEITH SPRINGS MOUNTAIN ROAD	NO OUTLET
799	SUNSET VIEW	2	42A	44	CO	ASPHALT	50	0.289	24	20	2	RAMONA STREET	RAMONA STREET
800	SUSIE DRIVE	3	63B	87	CO	ASPHALT	40	0.3	26	22	1	ROWE GAP ROAD	CULDESAC
801	SWAFFORD LANE	3	63B	97	CO	ASPHALT	30	0.88	10	10	4	LIBERTY ROAD	SWAFFORD LANE
802	SWAFFORD LANE	3	63B	97	CO	ASPHALT	40	0.108	10	10	4	SWAFFORD LANE @ .089 LM	NO OUTLET
803	SWANN LANE	4	33	38	CO	ASPHALT	50	2.046	22	18	1	KNIGHTS CHURCH ROAD	PENILE HILL ROAD
804	SYLER LANE	3	72	104	CO	GRAVEL	30	1.006	16	14	3	WALNUT HILL ROAD	NO OUTLET
805	SYLER ROAD	3	62	94	CO	COLD MIX	40	1.532	26	20	1	WALNUT HILL ROAD	NO OUTLET
806	T. R. LANE	3	82	124	CO	GRAVEL	30	0.194	12	12	4	BUNCOMBE ROAD	NO OUTLET
807	TALLANT LANE	3	72	114	CO	GRAVEL	30	0.181	10	10	4	BUNCOMBE ROAD	NO OUTLET
808	TANTALLON ROAD	1	75	110	CO	GRAVEL	30	0.671	12	10	4	SHERWOOD ROAD	NO OUTLET
809	TANYARD HILL ROAD	3	41	51	CO	DBST	50	0.184	22	20	1	GALLOWAY LANE	MOORE COUNTY LINE
810	TAYLOR CREEK LANE	3	81	122	CO	GRAVEL	30	0.3	14	14	4	DAVID CROCKETT HWY	NEAL STREET
811	TAYLOR FARM LANE	4	33B	25	CO	ASPHALT	50	0.577	24	20	1	SPRING CREEK ROAD	TAYLOR ROAD
812	TAYLOR RD	4	33B	25	CO	ASPHALT	40	0.506	24	20	1	SPRING CREEK ROAD	CINDER PATH ROAD
813	TAYLOR ROAD	1	65	101	CO	COLD MIX	30	0.25	10	10	4	MARION COUNTY LINE	NO OUTLET
814	TEAKWOOD LANE	2	22C	16	CO	COLD MIX	40	0.16	18	16	2	OAKWOOD LANE	NO OUTLET
815	TENNESSEE AVENUE	1	55	69	CO	ASPHALT	40	1.302	20	20	1	UNIVERSITY AVENUE	THE CROSS
816	TENNESSEE DRIVE	2	42D	54	CO	ASPHALT	50	0.496	26	22	1	ELKLORE AVENUE	NO OUTLET

NO.	ROAD NAME	DIST	E 911 GRID	CO. GRID	CO/ST	SURFACE	R.O.W.	LOG MILE	BED WD	SURF WD	CLASS	BEGINNING	ENDING
817	TERRILL LANE	3	64B	88	CO	DBST	30	0.179	12	12	4	WATER TANK ROAD	NO OUTLET
818	TEXAS AVENUE	1	45C	59	CO	ASPHALT	40	0.383	20	20	1	UNIVERSITY AVENUE	BREAKFIELD ROAD
819	THE ALLEY	1	75C	120	CO	ASPHALT	40	0.041	18	18	2	SHERWOOD ROAD	BIRDWELL STREET
820	TIMBER KNOLL CIRCLE	3	42C	53	CO	ASPHALT	40	0.062	26	20	1	BLUFF DRIVE	CULDESAC
821	TIPPS ROAD	3	82	94	CO	GRAVEL	50	1.232	24	20	1	SYLER ROAD	BENSON LANE
822	TORIAN ROAD	1	45C	59	CO	ASPHALT	30	0.177	14	14	3	HALL STREET	FACULTY CIRCLE
823	TRAILS END	1	45D4	60	CO	GRAVEL	30	0.095	10	10	4	ECHO LANE	NO OUTLET
824	TRI CITIES FARM ROAD	3	54	67	CO	DBST	40	0.896	26	20	1	GEORGIA CROSSING ROAD	CARTER ROAD
825	TRIMBLE LANE	1	55B	68	CO	ASPHALT	30	0.071	10	10	4	SOLLAGE FREEMAN HWY	KENNERLY ROAD
826	TROTTERS CIRCLE	2	42A	44	CO	ASPHALT	50	0.527	24	20	1	EASTBROOK ROAD	EASTBROOK ROAD
827	TURKEY CREEK BOAT DK RD	2	31A	22	CO	ASPHALT	40	1.85	22	18	1	GOURDNECK ROAD	NO OUTLET
828	TURKEY CREEK DRIVE	2	0.875	7	CO	ASPHALT	50	2.554	24	20	1	BLUE CREEK ROAD	MOORE COUNTY LINE
829	TURNER LANE	2	32	33	CO	DBST	50	0.244	24	20	1	ALEXANDER ROAD	NO OUTLET
830	TWILIGHT DRIVE	1	52A	64	CO	ASPHALT	40	0.125	24	24	1	OAK CIRCLE	WILLOW DRIVE
831	TWIN MARYS DRIVE	2	22B	8	CO	ASPHALT	40	0.166	20	20	1	OLD TULLAHOMA ROAD	NO OUTLET
832	TWIN OAKS COURT	3	43	46	CO	DBST	50	0.073	20	18	1	FALCON DRIVE	CULDESAC
833	U T FARM ROAD	4	22	16	CO	ASPHALT	50	2.427	22	18	1	TULLAHOMA HWY	FOREST LAKE ROAD
834	UNION ROAD	3	52B	63B	CO	COLD MIX	50	0.338	12	12	4	MANSFORD ROAD	CULDESAC
835	UNIVERSITY AVENUE	1	45C	59	CO	CONCRETE/ASPHALT	50	1,189/0.758	36/24	36/24	1	SOLLAGE FREEMAN HWY	SOLLAGE FREEMAN HWY
836	UNIVERSITY CEMETERY ROAD	1	55	69	CO	GRAVEL	30	0.263	12	12	4	PALMETTO AVE	KENNERLY ROAD
837	UTSI ROAD	4	13	5	CO	DBST	50	2.672	28	22	1	TULLAHOMA HWY	COFFEE COUNTY LINE
838	VANDERBILT LANE	1	45A	50	CO	ASPHALT	50	0.121	30	22	1	MONTVAJE DRIVE	NO OUTLET
839	VANZANT BEND ROAD	3	51	71	CO	ASPHALT	40	3.226	24	20	1	LYNCHBURG ROAD	NO OUTLET
840	VANZANT ROAD	3	61	82	CO	GRAVEL	30	0.508	16	14	3	FARRIS CREEK BRIDGE ROAD	NO OUTLET
841	VAUGHAN LANE	3	64B	88	CO	DBST	30	0.668	12	10	4	COWAN HWY	NO OUTLET
842	VERNON RIDGE ROAD	3	51	72	CO	DBST	50	2.456	24	20	1	SIX MILE BOARD ROAD	VANZANT BEND ROAD
843	VICKIE LANE	4	24	12	CO	ASPHALT	50	0.262	22	18	1	OLD BRICK CHURCH ROAD	NO OUTLET
844	VIRGINIA AVENUE	1	45C	59	CO	ASPHALT	40	0.224	18	18	2	TEXAS AVENUE	ROARKS COVE ROAD
845	WAGNER CREEK LANE	4	44	57	CO	GRAVEL	30	0.057	10	10	4	GREENHAW ROAD	NO OUTLET
846	WAGNER ROAD	3	62	94	CO	DBST	40	0.804	26	20	1	TIPPS ROAD	POST OAK ROAD
847	WAGON ROAD	2	32D	34	CO	DBST	50	0.52	26	20	1	LOCKMILLER ROAD	SARVIS BRANCH ROAD
848	WALLS LANE	4	34	28	CO	COLD MIX	50	0.465	26	20	2	OAK GROVE ROAD	NO OUTLET
849	WALNUT DRIVE	3	51A	62	CO	DBST	40	0.279	26	20	1	CLINE RIDGE ROAD	CULDESAC
850	WALNUT GROVE ROAD	3	71	103	CO	DBST	50	2.149	22	18	1	DAVID CROCKETT HWY	OLD SALEM LEXIE ROAD
851	WALNUT HILL ROAD	3	72	104	CO	DBST	40	2.784	28	20	1	DAVID CROCKETT HWY	MAXWELL ROAD
852	WALNUT LANE	2	31A	22	CO	DBST	50	0.1	20	15	1	RAINBOW DRIVE	CULDESAC
853	WALTER STUBBLEFIELD LANE	1	94	139	CO	GRAVEL	30	0.275	12	10	4	SINKING COVE ROAD	NO OUTLET
854	WARMBROD LANE	3	62	85	CO	DBST	50	0.465	20	18	2	ROGGLI ROAD	NO OUTLET
855	WARREN CHAPEL ROAD	4	43	46	CO	DBST	50	1.813	24	20	1	DECHERD CITY LIMIT	GREENHAW ROAD
856	WATER CURE ROAD	3	51	72	CO	ASPHALT	50	1.845	24	20	1	LYNCHBURG ROAD	SIX MILE BOARD ROAD
857	WATERS EDGE DRIVE	2	42A	44	CO	ASPHALT	40	3.278	26	22	1	WILLIAMS COVE ROAD	COWAN CITY LIMIT
858	WATSON CEMETERY ROAD	4	34	27	CO	GRAVEL	30	0.325	12	10	4	GUM CREEK ROAD	CULDESAC
859	WEDDINGTON LANE	2	31A	22	CO	DBST	50	0.174	24	20	2	TURKEY CREEK BOAT DOCK RD	NO OUTLET
860	WEST PARADISE DRIVE	2	42A	44	CO	ASPHALT	50	0.365	22	18	1	PINE BLUFF ROAD	CULDESAC
861	WEST ROCKCREST CIRCLE	3	42C	53	CO	ASPHALT	50	0.034	26	22	1	ROCKY HOLLOW DRIVE	CULDESAC
862	WESTBROOK LANE	3	62	95	CO	GRAVEL	30	0.328	14	12	4	FARRIS LANE	NO OUTLET
864	WHATAVEW CIRCLE	2	42D	44	CO	ASPHALT	50	0.04	22	20	1	WEST PARADISE DRIVE	WEST PARADISE DRIVE

NO.	ROAD NAME	DIST	E 911 GRID	CO. GRID	CO/ST	SURFACE	R.O.W.	LOG MILE	BED WD	SURF WD	CLASS	BEGINNING	ENDING
865	WHIPPOORWILL COVE ROAD	3	51A1	62	CO	ASPHALT	40	0.125	26	22	1	LEATHERWOOD DRIVE	CULDESAC
866	WHITAKER LANE	3	61	83	CO	DBST	40	0.709	26	22	1	POST OAK ROAD	NO OUTLET
867	WHITE OAK LANE	3	51A	62	CO	DBST	40	0.236	26	20	1	MAGNOLIA DRIVE	CULDESAC
868	WHITES GAP ROAD	3	81	143	CO	GRAVEL/DBST	30	0.95/2.484	14/24	12/20	3/1	ELORA ROAD	JACKSON COUNTY LINE
869	WIDALL LANE	4	43	46	CO	DBST	40	0.465	22	20	1	OLD ALTO HWY	NO OUTLET
870	WIGGINS CREEK DRIVE	1	45C	59	CO	ASPHALT	50	0.522	28	28	1	BREAKFIELD ROAD	NO OUTLET
871	WILDER CHAPEL ROAD	4	24	20	CO	ASPHALT	50	2.49	22	20	4	OAK GROVE ROAD	RUTLEDGE FORD ROAD
872	WILD LIFE TRAIL	2	31A	22	CO	DBST	50	0.187	12	12	1	OVERLOOK CIRCLE	MOORE COUNTY LINE
873	WILDWOOD CIRCLE	3	41	62	CO	ASPHALT	40	0.4	20	20	1	WOLDWOOD TRACE	CULDESAC
874	WILDWOOD COURT	3	41D	51	CO	ASPHALT	40	0.1	26	22	1	WILDWOOD TRACE	CULDESAC
875	WILDWOOD LANE	1	45A	50	CO	ASPHALT	50	0.471	30	22	1	VANDERBILT LANE	NO OUTLET
876	WILDWOOD TRACE	3	52B	64	CO	ASPHALT	40	0.8	24	20	4	MANSFORD ROAD	WILDWOOD CIRCLE
877	WILKERSON COVE ROAD	1	73	106	CO	DBST	50	0.7	12	10	1	IRON GAP ROAD	NO OUTLET
878	WILKERSON LANE	2	42D	54	CO	ASPHALT	40	0.781	24	24	1	OLD TULLAHOA ROAD	NO OUTLET
879	WILLIAMS COVE ROAD	3	63	87	CO	ASPHALT/DBST	40	1.967/2.775	22	20	1	COWAN HWY	NO OUTLET
880	WILLIAMS ROAD	3	44	44	CO	ASPHALT	50	0.112	20	20	1	FALCON DRIVE	NO OUTLET
881	WILLIAMS STREET	4	43D	56	CO	ASPHALT	50	1.427	24	20	1	VETERANS MEMORIAL DR EAST	MODENA ROAD
882	WILLIE BROWN DRIVE	4	22B	8	CO	DBST	40	0.048	14	12	3	DALE HAVEN LANE	NO OUTLET
883	WILLIE SIX ROAD	1	45	50	CO	ASPHALT	40	0.348	16	16	2	MITCHELL AVENUE	ALABAMA AVENUE
884	WILLOW DRIVE	1	52	74	CO	ASPHALT	40	0.173	24	24	1	OAK CIRCLE	CULDESAC
885	WILLOW MAE LANE	1	65	79	CO	GRAVEL	30	0.025	10	8	4	GARNERTOWN ROAD	NO OUTLET
886	WILLOW OAK DRIVE	2	43C	55	CO	ASPHALT	50	0.466	22	20	1	RIVA LAKE ROAD	CULDESAC
887	WILLOW ROAD	4	45	49	CO	GRAVEL	30	0.059	10	10	4	MORRIS FERRY BRIDGE ROAD	NO OUTLET
888	WILLOW SPRINGS DRIVE	1	55A	70	CO	GRAVEL	30	0.2	10	10	4	OTTER FALLS ROAD	NO OUTLET
889	WILSON LANE	3	71	103	CO	GRAVEL	30	0.172	10	10	4	OLD SALEM LEXIE ROAD	NO OUTLET
890	WINDMILL LANE	3	64	98	CO	GRAVEL	30	0.219	12	12	4	KEITH COVE ROAD	NO OUTLET
891	WINDTRACE ROAD	3	73	107	CO	DBST	30	0.54	12	12	4	HOLDERS CEMETERY ROAD	NO OUTLET
892	WINDWARD COURT	3	43C	55	CO	ASPHALT	50	0.04	22	22	1	SUMMERSET PLACE	NO OUTLET
893	WINDY KNOB	1	52A	64	CO	ASPHALT	30	0.318	12	12	4	LYNCHBURG ROAD	NO OUTLET
894	WINN'S CIRCLE	1	55B	69	CO	GRAVEL	30	0.163	10	10	4	BOB STEWMAN ROAD	HAT ROCK ROAD
895	WISE ROAD	1	55	78	CO	GRAVEL	30	0.09	12	10	4	O'DEAR ROAD	NO OUTLET
896	WISEMAN LANE	3	51	72	CO	ASPHALT	40	0.314	16	12	2	WATER CURE ROAD	NO OUTLET
897	WOODALL ROAD	4	44	47	CO	DBST	50	0.563	20	14	1	OLD ALTO HIGHWAY	NO OUTLET
898	WOODLAND POINT	2	41	51	CO	ASPHALT	40	0.275	30	22	1	DAMRON ROAD	CULDESAC
899	WOODLAND WAY	2	42D	54	CO	DBST	50	0.294	22	18	1	EASTBROOK ROAD	RUFF ROAD
900	WOODMONT DRIVE	1	52A	64	CO	ASPHALT	40	0.09	24	24	1	OAK CIRCLE	CULDESAC
901	WOODS LAKE ROAD	4	24C	19B	CO	GRAVEL	50	0.594	16	10	2	FINNEY ROAD	NO OUTLET
902	WOODS VIEW LANE	4	23D	18	CO	ASPHALT	40	0.039	20	18	1	MATHS CIRCLE	NO OUTLET
903	WRIGHT CIRCLE	3	61	93	CO	GRAVEL	30	0.56	12	12	4	BAXTER HOLLOW ROAD	BAXTER HOLLOW ROAD
904	WRIGHT PLACE	2	42B	43	CO	ASPHALT	50	0.11	22	20	1	HIGHLAND RIDGE	CULDESAC
905	YATES ROAD	3	51	72	CO	GRAVEL	30	0.226	12	12	4	VERNON RIDGE ROAD	NO OUTLET
906	YELLOW BRANCH LANE	4	34	28	CO	DBST	50	0.12	20	16	1	YELLOW BRANCH ROAD	NO OUTLET
907	YELLOW BRANCH ROAD	4	34	28	CO	ASPHALT	50	2.17	24	20	1	OLD ALTO HIGHWAY	NO OUTLET
908	YOUNG LANE	3	51	72	CO	DBST	30	0.768	16	12	3	LYNCHBURG ROAD	NO OUTLET
909	YOUNGS CREEK LANE	1	75C	120	CO	GRAVEL	30	0.091	12	10	4	YOUNGS CREEK ROAD	NO OUTLET
910	YOUNGS CREEK ROAD	1	75C	120	CO	DBST	50	0.397	26	20	1	SHERWOOD ROAD	NO OUTLET
911	ZANDI LANE	4	33C	35	CO	GRAVEL	30	0.209	18	14	3	DUCKWORTH ROAD	NO OUTLET

**Inter-Category Amendment Request Fiscal Year ending June 30, 2022**  
(For information purpose only to the commission)

**Request made Sept 1 - Nov 23, 2021**

Line Item Description	Account Number					Debit to Decrease Appropriation	Credit to Increase Appropriation
	Fund	Category	Obj	CC	Sub Obj		
<b>County General Fund 101</b>							
<b>Co Commission - 51100</b>							
Legal Services	101	51100	331			1,600.00	
Travel	101	51100	355				1,600.00
<b>Debit/Credit Balance for Inter-Category Amendment</b>						<b>1,600.00</b>	<b>1,600.00</b>
<b>Move Allocation for increased travel expenses from COAT Conference</b>							
<b>Co Mayor - 51300</b>							
Gasoline	101	51300	425				100.00
Office Supplies	101	51300	435			100.00	
<b>Debit/Credit Balance for Inter-Category Amendment</b>						<b>100.00</b>	<b>100.00</b>
<b>Move Allocation for increased gasoline expenses</b>							
<b>Co Clerk - 52500</b>							
Office Supplies	101	52500	435				152.36
Office Equipment	101	52500	719			152.36	
<b>Debit/Credit Balance for Inter-Category Amendment</b>						<b>152.36</b>	<b>152.36</b>
<b>Move Funds to Cover additional Office Supplies</b>							
<b>Finance Dept - 52900</b>							
Medical Premium	101	52900	207			2,850.00	
Data Processing Services	101	52900	317				950.00
Dues & Memberships	101	52900	320				1,900.00
<b>Debit/Credit Balance for Inter-Category Amendment</b>						<b>2,850.00</b>	<b>2,850.00</b>
<b>Move Funds to Cover increase in Local Gov Services &amp; Membership Fees</b>							
<b>Sheriff's Dept - 54110</b>							
In-Service Staff Development	101	54110	524				4,500.00
Other Equipment	101	54110	790			4,500.00	
<b>Debit/Credit Balance for Inter-Category Amendment</b>						<b>4,500.00</b>	<b>4,500.00</b>
<b>Move Funds to Cover additional Staff Development</b>							
<b>Community Reentry - 54230</b>							
Operating Lease Payments	101	54230	330				2,000.00
Other Supplies & Materials	101	54230	499			2,000.00	
<b>Debit/Credit Balance for Inter-Category Amendment</b>						<b>2,000.00</b>	<b>2,000.00</b>
<b>Move Funds to Cover Increase in Copier Lease (additional machine)</b>							
<b>Co General Other Charges - 58400</b>							
Building & Content Insurance	101	58400	502			409.00	
Liability Insurance	101	58400	506				2,196.00
Workman's Compensation Insurance	101	58400	513			1,787.00	
<b>Debit/Credit Balance for Inter-Category Amendment</b>						<b>2,196.00</b>	<b>2,196.00</b>
<b>Move Allocated Funds to within Insurance Premiums</b>							

**FRANKLIN COUNTY, TENNESSEE**

**DAVID ALEXANDER, COUNTY MAYOR**


*855 DINAH SHORE BLVD., SUITE 3*

*WINCHESTER, TN 37398*

*OFFICE: (931) 967-2905*

*FAX: (931) 962-0194*

*dalexander@franklincotn.us*



**Reappointments for December 2021**

**Agriculture Extension Service Board**

Farm Man District 7 – Sam Jones  
Farm Man District 6 – David Denton  
Farm Man District 3 – Susan Warf  
(Ends October 2023)

**Consolidated Communications Board**

Fire Chief- Bill Faulkner  
Sheriff Rep- Mike Bell  
Communications- Danny Smith  
Chief- Ritchie Lewis  
(Ends October 2024)

**Emergency Service Board (EMS)**

Chairman, Mayor- David Alexander  
Commissioner- Carolyn Wiseman  
Commissioner- Angie Fuller  
Consolidated Communications- Dr. Gerald Smith  
EMA Director – Scott Smith  
Rescue- Blake Stephens  
Sheriff- Tim Fuller  
(Ends October 2023)

**Health/Education Facilities Board**

Betty Carpenter  
(Ends 2027)

**Industrial Development Board**

Chairman- Steve Young  
1<sup>st</sup> District- Donald Langston  
(Ends 2027)

**Library Board**

Chairman – David VanBuskirk (6/30/2024)  
Vice Chairman- Kelly Doyle (6/30/2024)  
Treasurer- Portia Vaughn (6/30/2023)  
Lynn Claxton (6/30/2023)  
Carl Goodman (6/30/2022)  
Michael D. Hall (6/30/2022)  
Lori Greer (6/30/2022)

**Pavilion Board**

Commissioner- Scottie Riddle  
(Ends December 2024)

**Sheriff's Civil Service Board**

Jesse Simmons  
(Ends September 2024)

**Audit Committee**

Margaret Lynch  
Glen Glasner  
Jackie Axt  
(Ends 12/2022)

**Regional Planning Commission**

Vice Chairman/Secretary- David James  
Jeremy Price  
(Ends 2025)



CERTIFICATE OF ELECTION OF NOTARIES PUBLIC  
 AS A CLERK OF THE COUNTY OF FRANKLIN, TENNESSEE I HEREBY CERTIFY TO  
 THE SECRETARY OF STATE THAT THE FOLLOWING WERE ELECTED TO THE OFFICE OF  
 NOTARY PUBLIC DURING THE DECEMBER 06, 2021 MEETING OF THE GOVERNING BODY:

NAME	HOME ADDRESS	HOME PHONE	BUSINESS ADDRESS	BUSINESS PHONE	SURETY
1. SHANNON D BOYD	811 MODENA RD DECHERD TN 37324	423-777-0062	2113 WAKEFIELD CIR MARYVILLE TN 37801	8656801663	
2. COREY E FOSTER	1620 LENOX DR NW CLEVELAND TN 37311	615-720-4192	1397 COLLEGE ST WINCHESTER TN 37398	9319678200	
3. ASHLEY FRANKLIN	110 CLARK LN TULLAHOMA TN 37388	615-995-5499	110 CLARK LN TULLAHOMA TN 37388	6159955499	
4. LAUREN FULTS	2167 DAVENPORT RD TULLAHOMA TN 37388	931-581-8157	3230 TULLAHOMA HWY WINCHESTER TN 37398	9313611122	
5. KIM HOPKINS	170 YOUNG LANE WINCHESTER TN 37398		1418 DINAH SHORE BLVD WINCHESTER TN 37398	9319673342	
6. DONNA JOHNSON	130 LAKEWOOD DR WINCHESTER TN 37398	931-967-7897	214 N JEFFERSON ST WINCHESTER TN 37398	9319684885	
7. PAUL W KOCH	205 BILLY GOAT HILL RD WINCHESTER TN 37398	931 588 1522	205 BILLY GOAT HILL RD WINCHESTER TN 37398	931 588 1522	
8. BRUCE D MCMILLAN	171 MAPLE ST SEWANEE TN 373752108	662-544-3591	171 MAPLE ST SEWANEE TN 373752108	662-544-3591	
9. DEBI R MERRILL	3046 ROCK CREEK RD ESTILL SPRINGS TN 37330	931-212-4189	7B SOUTH COLLEGE WINCHESTER TN 37398	931-962-0549	
10. MARY PEARSON	191 MASON PLACE DECHERD TN 37324	931-308-0176	301 CUMBERLAND ST E COWAN TN 37318	9319677318	
11. ANGELA SANDERS	405 S VINE ST WINCHESTER TN 37398	931-308-8356	17 S COLLEGE ST WINCHESTER TN 37398	9319671715	
12. ANDRIA TAYLOR	458 WATERS EDGE DR ESTILL SPRINGS TN 373303667	931-703-8144	1910 DECHERD BLVD DECHERD TN 373243817	931-967-5516	
13. BRITTNEY TRUSSELL	118 JUSTICE LN TULLAHOMA TN 373886055	931-434-2022	PO BOX 458 WINCHESTER TN 373980458	931-967-2268	
14. WILMA S. WRIGHT	102 FLOWERLANE DR ESTILL SPRINGS TN 37330	931-581-5945	120 N SPRING ST MANCHESTER TN 37355	931-563-5556	

\_\_\_\_\_  
 SIGNATURE  
 CLERK OF THE COUNTY OF FRANKLIN, TENNESSEE  
 \_\_\_\_\_  
 DATE