

**REGULAR SESSION AGENDA  
FRANKLIN COUNTY  
BOARD OF COMMISSIONERS  
7:00 PM  
Franklin County Courthouse**

**Monday, March 16, 2020**

- 1) **CALL TO ORDER** Chairman David Alexander  
Opening & Pledge of Allegiance .....Sheriff Tim Fuller  
Invocation .....Commissioner Carolyn Wiseman

**ROLL CALL** County Clerk Phillip Custer  
Declaration of Quorum .....Chairman David Alexander

2) **PUBLIC HEARING:**

- a) Planning & Zoning Department  
1) Rezoning from R-1, Single Family Residential to C, Commercial/Applicant- Sam Hatfield  
2) Rezoning from R-1, Single Family Residential to A, Agricultural/Applicant-Kurt Johnson  
3) Rezoning from A, Agricultural to I, Industrial/Applicant – Kurt Johnson  
4) Rezoning from R-2, General Residential to C, Commercial/Applicant – Craig Sewell,  
Agent for Teddy Steele  
5) Rezoning from R-2, General Residential to C, Commercial/Applicant – Craig Sewell  
Agent for Sandy Alber, Thomas Steele, and Heather Steele

3) **APPROVAL OF MINUTES:**

Regular Called Session – January 21, 2020 Book 36 Pages 251-313

4) **REPORT OF THE FINANCE DIRECTOR: (1-11)**

- a) Finance Director Report – Revenues & Expenditures (December 2019 & January 2020)  
(Receive & File)  
b) Capital Project Funds – February 2020 (Receive & File)

5) **RECOMMENDATIONS/COMMUNICATIONS:**

- a) Director of Schools- Stanley Bean  
b) Middle School Update – Gary Clardy  
c) Southeast Contractors Inc. – Jail Update  
d) Communications Project – Scott Smith

e) TCAT – Mayor Alexander

**6) COMMITTEE/DEPARTMENT REPORTS: (12-32)**

- a) Trustee’s Interest Earned Analysis & Comparison (December 2019 & January 2020)  
(Receive & File)
- b) Local Option Sales Tax Analysis & Comparison (December 2019 & January 2020)  
(Receive & File)
- c) Finance Committee Minutes (February 14, 2020 & March 3, 2020) (Receive & File)
- d) Finance Committee Notification of Approved “Target Based” Budgeting (Receive & File)
- e) Legislative Committee Minutes (March 5, 2020) (Receive & File)
- f) Quarterly Financial Reports ending December 31, 2019 (Receive & File)
- g) Re-Entry Program Quarterly Report (Receive & File)

**7) OLD BUSINESS: NONE**

**8) NEW BUSINESS/RESOLUTIONS: (33-111)**

- a) Resolution 3a-0320 Amending The Franklin Co Board of Education General Purpose School Budget of Franklin County, Tennessee, Fiscal Year Ending June 30, 2020
- b) Resolution 3b-0320 Amending the General Fund Budget of Franklin County, Tennessee, for the Fiscal Year Ending June 30, 2020
- c) Resolution 3c-0320 Authorizing Submission of an application for a State of Tennessee Mental Health Transport Grant for FY 2020-2021 / Grant Attached
- d) Resolution 3d-0320 To Request Unclaimed Balance of Accounts Remitted to State Treasurer Under Unclaimed Property Act
- e) Resolution 3e-0320 Amending the Solid waste Fund Budget of Franklin County, Tennessee For the Fiscal Year Ending June 30, 2020
- f) Resolution 3f-0320 Supporting Second Amendment Rights of the U.S. Constitution
- g) Resolution 3g-0320 To Approve the Franklin County Road List 2020
- h) Resolution 3h-0320 To Approve a change to Clark Road on the Franklin County Road List
- i) Resolution 3i-0320 To Approve A Change to Robinson Road on the Franklin County Rd List
- j) Resolution 3j-0320 To Lower The speed Limit on Laurel Branch Trail in Franklin County, TN
- k) Resolution 3k-0320 To Lower The Speed Limits on County Roads Listed (Attached)
- l) Resolution 3l-0320 To Approve a change to Roads on the Franklin Co Rd List (attached)
- m) Resolution 3m-0320 To Approve An Addition to the Franklin County Rd Addressing System
- n) Resolution 3n-0320 Authorizing County Mayor to Execute Quit Claim Deed Conveying interest of Franklin County in Unclaimed Roadway
- o) Resolution 3o-0320 Authorizing County Mayor to Execute A Lease Agreement with Crow Creek Valley Community Center, Inc. for a convenience Center at Sherwood, Tennessee
- p) Resolution 3p-0320 Authorizing a Multiple Year Lease Purchase and Maintenance Agreement for The Franklin County Highway Dept. and Konica Minolta
- q) Resolution 3q-0320 Authorizing a Multiple Year Lease Purchase and Maintenance Agreement for Cowan Elementary School and Konica Minolta

- r) Resolution 3r-0320 Authorizing a Multiple Year Lease Purchase and Maintenance Agreement for Huntland School and Konica Minolta
- s) Resolution 3s-0320 Authorizing a Multiple Year Lease Purchase and Maintenance Agreement for Northlake School and Konica Minolta
- t) Resolution 3t-0320 Authorizing a Multiple Year Lease Purchase and Maintenance Agreement for Decherd Elementary School and Konica Minolta
- u) Fiscal Strength and Efficient Government Fiscal Confirmation Letter (Receive & File)
- v) Finance Committee Recommendation Letter to The Commission on a County Retail Pilot Program
- w) Inter-Category Amendment Request for Fiscal Year ending June 30, 2020 (Information Purpose only to the County Commission)

**9) ELECTIONS/APPOINTMENTS: (112-121)**

- a) The Health Council – Commissioner Carolyn Montoye Wiseman
- b) The Health Council – Mayor Representative - Sharon Byrum
- c) Franklin County Regional Planning Commission-  
Luke McCurry - County Highway Superintendent  
Helen Tennerman – 4 year term
- d) Board of Zoning Appeals – Rocky Morris – 3 Year Term ending 2023  
Mike Holmes – 3 Year Term ending 2023
- e) Emergency Communication District – Chairman Danny Smith – 4 Year Term – 2024  
2<sup>nd</sup> District – Delinda McDonald- 4 Year – 2024  
3<sup>rd</sup> District – Dale Schultz – 4 Year Term – 2024
- f) Medical Examiner/Coroner – Dr. Mark Wert – 5 Year Term – 2025
- g) Pavilion Board – Commissioner Barbara Finney – 3 Year Term – 2023
- h) Public Records Commission – Commissioner Angie Fuller
- i) Agriculture Extension Service Board – Commissioner Barbara Finney – 2 Year – 2022
- j) Franklin County Library Board of Trustees – Lynn Claxton – Completing the term of Brenda Walker ending June 30, 2020, as she has resigned
- k) Approval of ( 47 ) Applications for Notary Public

**Comments**

**Adjournment**

**Benediction:** Mayor David Alexander

DA/js

# F.C. Planning & Zoning Department

## NOTICE OF PUBLIC HEARING

In conformity with TCA-13-7-105, a public hearing will be held by the Franklin County Board of Commissioners on March 16, 2020 at 7:00 P.M. at the Franklin County Courthouse to consider the adoption of amendment(s) to the Zoning Map of Franklin County.

1. Rezoning from R-1, Single Family Residential to C, Commercial. 6th Civil District. Franklin County Property Map No. 42, Parcel 28.08 (Part). Location – Mansford Road. Size – approximately 0.042 +/- acres. Applicant – Sam Hatfield.
2. Rezoning from R-1, Single Family Residential to A, Agricultural. 5th Civil District. Franklin County Property Map No. 94, Parcel 14.00 (Part). Location – Post Oak Road, Horseshoe Lane, and Glaus Road. Size – approximately 19.94 +/- acres. Applicant – Kurt Johnson.
3. Rezoning from A, Agricultural to I, Industrial. 5th Civil District. Franklin County Property Map No. 94, Parcel 14.00 (Part). Location – Post Oak Road and Horseshoe Lane. Size – approximately 5.00 +/- acres. Applicant – Kurt Johnson.
4. Rezoning from R-2, General Residential to C, Commercial. 2nd Civil District. Franklin County Property Map No. 64, Parcel 46.01. Location – Lynchburg Road. Size – approximately 6.61 +/- acres. Applicant – Craig Sewell, Agent for Teddy Steele.
5. Rezoning from R-2, General Residential to C, Commercial. 2nd Civil District. Franklin County Property Map No. 64, Parcel 46.11. Location – Lynchburg Road. Size – approximately 6.03 +/- acres. Applicant – Craig Sewell, Agent for Sandy Alber. Thomas Steele, and Heather Steele.

The proposed amendment(s) may be reviewed in the Planning/Zoning Department, Courthouse Basement Room 109, Winchester TN. All persons affected by the proposed amendment(s) are invited to appear in person or be represented by agent or petition for the purpose of expressing themselves in support of or in opposition to the rezoning and zoning text amendments.

This 25<sup>th</sup> day of February, 2020.

Janet Petrunich  
Director/Building Commissioner  
Franklin County Planning and Zoning Department  
Winchester, TN 37398  
Phone (931) 967-0981 Fax (931) 962-1462 E-mail at [jpetrunich@franklincotn.us](mailto:jpetrunich@franklincotn.us)

**\*Building Permits are required in Franklin County\***



# Franklin County Planning & Zoning Department

## Memo

March 6, 2020

**To:** Franklin County Board of Commissioners

**From:** Janet Petrunich, Director/Building Commissioner



**Re:** Rezoning for Sam Hatfield

**THE FRANKLIN COUNTY REGIONAL PLANNING COMMISSION  
RECOMMENDS REZONING THE FOLLOWING ITEM:**

### **Item one (1).**

Rezoning from R-1, Single Family Residential to C, Commercial. 6th Civil District. Franklin County Property Map No. 42, Parcel 28.08 (Part). Location – Mansford Road. Size – approximately 0.042 +/- acres. Applicant – Sam Hatfield.

STAFF REPORT

Date: January 28, 2020  
To: Franklin County Regional Planning Commission  
From: Staff

General Information

Applicant: Sam Hatfield.

Status of Applicant: Property Owner.

Requested Action: Rezoning a portion of the parcel from R-1, Single Family Residential to C, Commercial.

Purpose: To unify the split zoning district classification of the parcel.

Existing Zoning: C, Commercial and R-1, Single Family Residential.

Location: 6th Civil District; Parcel 28.08 (Part), Franklin County, TN Property Map No. 42, located on Mansford Road.

Size: A portion, approximately 0.042 +/- acres.

Existing Land Use: Open.

Surrounding Land Use and Zoning:

North – Open, Residential, and R-1, Single Family Residential, A, Agricultural.

South – Open, Residential, and C, Commercial, R-1, Single Family Residential.

East – Open, Residential, and R-1, Single Family Residential.

West – Residential, Agricultural, and A, Agricultural.

Applicable Regulations: Franklin County Zoning Resolution - Article VI, Section 1 (Page 36); Article VIII, Section 1.1(1) (Page 62); and Article XV (Page 117).

Specific Information

Previous Action: The property was zoned A, Agricultural with the Adoption of Zoning in 1974. The property was rezoned to C, Commercial on March 19, 1997 by the Franklin County Board of Commissioners.

Access: The subject property fronts Mansford Road (TN Highway 50) for approximately 120 feet. Internal access to the property is provided by an existing gravel drive.

Utilities: A six (6) inch water line runs along the west side of Mansford Road. Potable water is provided by Winchester Utilities. Power is provided by the Duck River Electric Membership Corporation. Sanitary waste disposal is assumed to be by utilizing a septic tank system.

Fire Protection: Fire protection service is provided by the North Franklin County Volunteer Fire Department. There is a fire hydrant located on the

west side of Mansford Road across the roadway from the subject property.

**Other Public Services:** Police protection is provided by the Franklin County Sheriff's Department.

**Drainage/Flood:** Drainage is generalized to the east. There are no apparent low-lying or ponding areas on the site, according to the USGS Quad Map. The site is not in an identified FEMA flood hazard area per Map No. 47051C0125E .

**Site Characteristics:** The parcel is characterized as a fairly level lot with several open and enclosed storage buildings.

**Area Characteristics:** The immediate and general areas are characterized by a mix of residential (Haynes Hollow Subdivision), agricultural and commercial activities.

**Planning Jurisdiction:** The site is located within the Franklin County Regional Planning Commission's jurisdiction.

**Field Survey:** 1-16-20

### Other

The subject of the rezoning is a recently added variable-width strip of land along the north, east and south boundary of the subject parcel consisting of 0.042 +/- acres. A Minor Division of property was approved 12/27/2019 creating the 0.042 acre tract, divided off of Tax Map 42, Parcel 28.15 (which is zoned R-1, Single Family Residential) for the purpose of being added to the existing commercial tract of land (Tax Map 42, Parcel 28.08) to bring the existing buildings into compliance with the minimum setback requirements in a C, Commercial zoned district.

### Analysis

Staff recommends the rezoning of a portion of the subject parcel from R-1, Single Family Residential to C, Commercial as requested.

The proposal is generally in compliance with the intent of the C, Commercial zoning district provisions of the Franklin County Zoning Resolution; will unify the zoning of the subject parcel; and will bring the existing buildings into compliance with the requirements set forth in the Zoning Resolution.

### Attachments

1. General Location Map.
2. Survey
4. GIS View.

JP/cb



**CERTIFICATE OF APPROVAL FOR RECORDING**

I, hereby certify that the MINOR DIVISION OF PROPERTY shown herein has been found to comply with the provisions of the laws of the State of Tennessee, with the exception of such variances, if any, as are noted in the minutes of the Board of Commissioners, and that the same have been duly recorded in the office of the county register, and that it has been approved for recording as a deed attachment in the office of the county register.

Authorizes Planning Staff Number \_\_\_\_\_ Planning Commission Secretary \_\_\_\_\_ Date \_\_\_\_\_

**THE ARMSTRONG FAMILY  
REVOCABLE LIVING TRUST  
408-431  
(REMAINING)**

**MINOR DIVISION SURVEY  
ARMSTRONG/MANSFORD ROAD**

OWNERSHIP: THE ARMSTRONG FAMILY REVOCABLE LIVING TRUST  
AS RECORDED IN DB 408, P. 431, R0CCT  
6TH CIVIL DISTRICT  
FRANKLIN COUNTY, TENNESSEE  
MAP 042 PARCEL 028.15  
ZONING: R1  
SETBACKS: 35' FRONT, 15' SIDE, 30' REAR  
ADDRESS: 1215 ROSEWOOD TRAIL  
MT. JULIET, TN 37122

**SAM AND TAMMY HATFIELD  
408-160**

**THE ARMSTRONG FAMILY  
REVOCABLE LIVING TRUST  
408-431  
(REMAINING)**

**ROBERTSON  
350-125**

**THE ARMSTRONG FAMILY  
REVOCABLE LIVING TRUST  
408-431  
(REMAINING)**

**TRACT 1  
TOTAL AREA OF VARIABLE-WIDTH STRIP  
PROPERTY EXCLUDED FROM THE ARMSTRONG  
FAMILY REVOCABLE LIVING TRUST  
SAM AND TAMMY HATFIELD (ADJACENTS)  
IS 0.042 ACRES**

- NOTES**
- TRACT 1, SHOWN HEREON, IS TO BE COMBINED WITH THE HATFIELD PROPERTY (ADJACENT), AND DOES NOT CONSTITUTE A SEPARATE BUILDABLE LOT.
  - THIS DRAWING IS NOT VALID UNLESS IT BEARS THE SIGNATURE OF THE SURVEYOR RESPONSIBLE FOR ITS PREPARATION.
  - THIS SURVEY WAS PREPARED WITHOUT THE BENEFIT OF A TITLE REPORT, THEREFORE THE SURVEYOR DOES NOT GUARANTEE TO ANY STATE OF FACTS IN CURRENT AND ACCURATE TITLE REPORT WOULD DISCLOSE.
  - A SOIL EVALUATION HAS NOT BEEN PERFORMED AS OF NOT THE PROBABILITIES OF IT IS UNKNOWN WHETHER SUITABLE FOR SURFACE SEWAGE DISPOSAL. SOILS ARE CLASSIFIED AS UNDESIRABLE FOR SURFACE SEWAGE DISPOSAL ON THIS PLAT. UNDESIRABLE WATERTABLES ARE SHOWN ON THIS PLAT. THERE IS ADEQUATE FLOW AND PRESSURE OF POTABLE WATER AVAILABLE TO THE SUBJECT PROPERTY, IF ANY.

THOMAS M. ORE, SURVEYOR  
TENN. REG. NO. 1610

**FLOOD STATEMENT**

THE PROPERTY SHOWN HEREON, USE ZONE "X" (AREAS DETERMINED TO BE OUTSIDE THE ANNUAL CHANCE FLOODPLAIN), ACCORDING TO FEMA FLOOD MAP NO. 4705100125C, DATED AUGUST 4, 2008.

**CERTIFICATE OF OWNERSHIP**

I (we) hereby certify that I am (we are) the owner(s) of the property shown and described herein as evidenced in Deed Book Number 408 Page 431, and that I (we) hereby assign this plan of subdivision with my (our) free consent.

Property Owner(s)-Trustee \_\_\_\_\_ Date \_\_\_\_\_  
Property Owner(s)-Trustee \_\_\_\_\_ Date \_\_\_\_\_



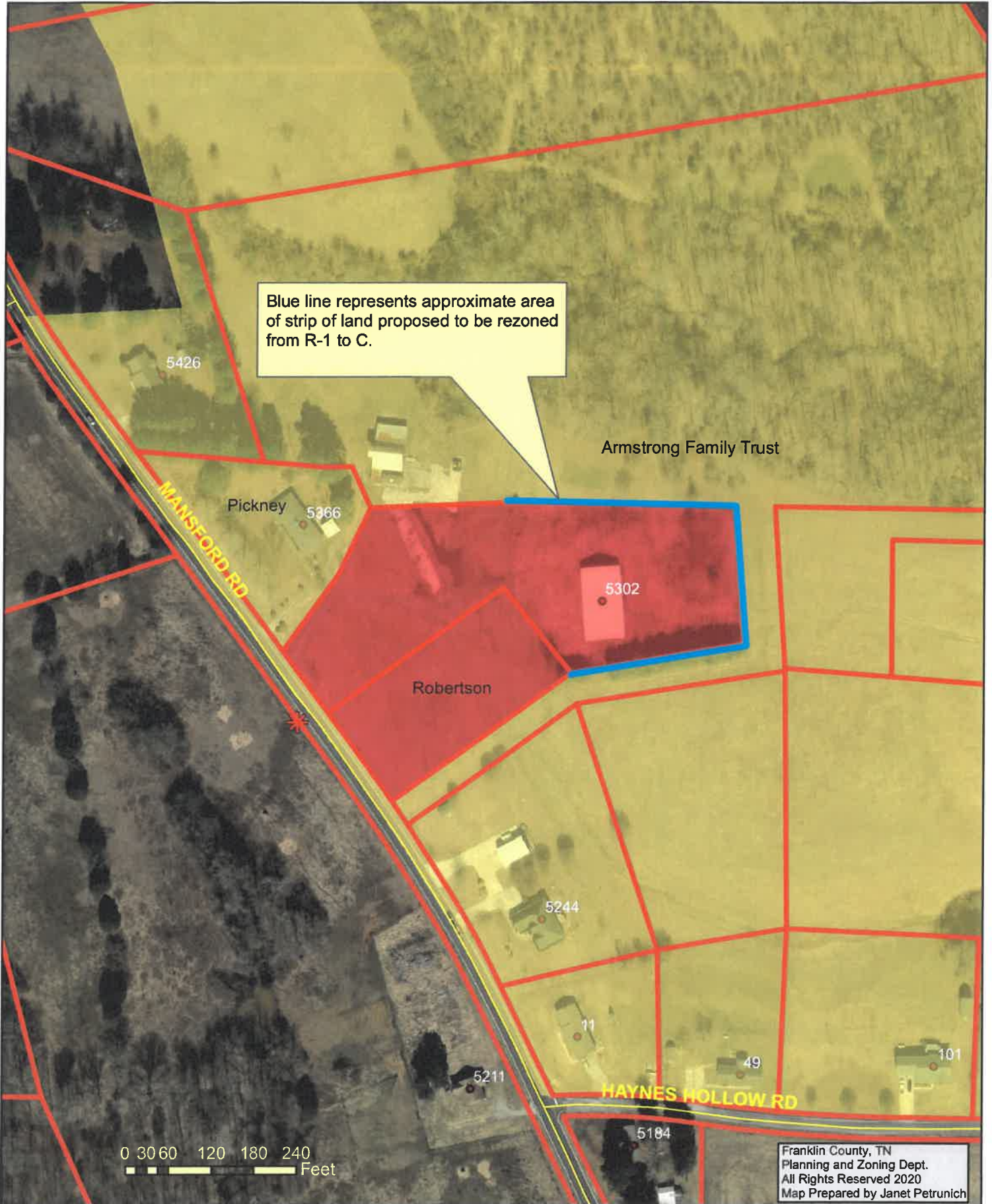
Deed Bk:	1610	Date:	12/3/18	<b>THOMAS M. ORE</b> <b>LAND SURVEYING &amp; ENGINEERING</b> 1131 OAK STONE BOULEVARD WINDYBROOK, TN 37189 615-977-2804
Job No.:	1511100	Scale:	1" = 20'	

RECORD



**GIS View - Sam Hatfield**  
**Map 42, Parcel 28.08 (Part)**  
**Planning Commission - 1/28/2020**

Zoning:  
● C, Commercial  
● R-1, Single Family Residential  
All other properties shown are zoned A, Agricultural.



**The Franklin County Regional Planning Commission – January 28, 2020.**

The Franklin County Regional Planning Commission met in a regular session on January 28, 2020 at 6:00 PM in the Franklin County Courthouse.

The members present were Chairman Dave Van Buskirk, Vice Chairman Jeremy Price, Secretary Lydia Curtis Johnson, Vice Secretary David James, Steve Dixon, and A.L. Shasteen. Also present was Planning and Zoning Director/Building Commissioner Janet Petrunich. A Visitors' List is attached.

Dave Van Buskirk addressed the audience, describing the procedures and protocol of the meeting.

The minutes for the November 26, 2019 meeting were approved as written on a motion by Jeremy Price, seconded by David James. All aye.

Janet Petrunich introduced Case No. 01-20; Rezoning; Applicant: Sam Hatfield. Location – 6<sup>th</sup> Civil District; Parcel 28.08 (Part), Franklin County, TN Property Map No. 42, located on Mansford Road, and read the Staff Report. There were no returned adjoining property owner notices. Dave Van Buskirk polled the members for questions or comments. There were none from the board. Van Buskirk polled the audience for questions or comments. There were none from the audience. Steve Dixon made a motion to recommend for the approval of the rezoning. Jeremy Price seconded the motion, all aye.

Janet Petrunich introduced Case No. 02-20; Preliminary Subdivision Plat Review; Applicant: Tom Ore, Agent for Stanley Brown, Property Owner. Location – 11<sup>th</sup> Civil District; Parcel 27.08, Franklin County, TN Property Map No. 86, Located on Liberty Road and Skidmore Lane. Petrunich laid out several copies of the survey of the proposed subdivision on the table, along with photographs that were taken after the recent rains, showing standing water on several lots of the proposed subdivision. Dave Van Buskirk asked Tom Ore to address the board in regards to the drainage. Ore offered that he was the Land Surveyor on the project and that St. John Engineering would be in charge of the road design and drainage plan. Ore offered that the lot layout and design would probably change after a drainage plan was developed; there would be a curb and gutter road system with underground drainage and utilities (electric); the engineers were currently working on the drainage plan; there were two areas of drainage concern in the subdivision, the first being the water which was currently ponding up behind the existing houses on Lots #3, 4, and 5 on Liberty Road which could be quickly and easily taken care of by creating a ditch on the new lots to move the water to the north; the bigger problem at the north end of the subdivision, being the sinkhole which is located on the

neighboring property, the low area of which the water from all of the surrounding properties drains down into, the area behind Lots #42, 31 and 30, a truly low spot. Ore offered that the drainage would be the determining factor of the size and location of the lots. Ore gave a brief description of a way to manage sinkhole water "it's like a reverse well" by inserting a pipe down to the groundwater, leaving the pipe open on the top so that the water could flow into the pipe and gravitate down to the groundwater and out; this is the common way for handling sinkhole accumulation in this area; it requires state approval and the engineer is working to see if he can get approval in this case. Ore offered that the soil scientist was unable to do soils testing on all of the lots at this time, due to some of them being underwater. Van Buskirk polled the members for questions or comments. There were none from the board. Van Buskirk polled the audience for questions or comments. Mike Smith posed concerns about the drainage from the development to his adjoining property; wanted to know who would be liable, the property owner or the County, if it causes an issue on his property. Dave VanBuskirk offered that this was a preliminary plat review and that the engineer would have to provide a drainage plan that shows proper drainage that would not go on to his property; that there was water on his property now, and if there were any problems it would be the developers issue. John Skidmore expressed concerns about the drainage on the south side of Skidmore Lane and the unknown ability to determine whether or not any drainage plan submitted will work; wants to see a drainage plan for both the north and south side of Skidmore Lane. Jeremy Price questioned Tom Ore as to what property was the sink hole located. Ore offered that it was on Mr. Smith's property however the water ponds on both properties. Mr. Smith commented that the sinkhole was on his property with the low spots on the adjoining property, and that it had been a pond on both properties in the past on both sides of the fence before the sinkhole developed. Price offered that he had dealt with sinkholes in the past and the water is going to go where it is goes now, that you can't create another sinkhole and questioned Mr. Ore as to how they were going to address the situation. Ore replied "That's a good question" but did not offer an answer. Mr. Smith remarked that when the sink hole developed, many years ago, there were people from the University of Sewanee that came down and did caving, and that they went back underneath going back toward little mountain (or the far corner of Skidmore Lane) underground through there, which showed the vastness of the depth and direction of such. Eva Austin expressed concerns about the drainage from Skidmore Lane to her property and suggested that the widening of Skidmore Lane had caused ponding of water on her property; she's not against a new subdivision but doesn't want more water on her property because someone wants to build a subdivision. There was a brief discussion about the number of lots proposed; drainage; not increasing the rate of which the water currently flows. Kenneth Coleman, property owner in existing Liberty Manor Subdivision on Liberty Road offered pictures showing ponding water on proposed subdivision site; expressed concerns about the drainage; proposed road



maintenance should the roads not be adopted by the county. Coleman also stated that he read in the newspaper that the county would not take over subdivision roads and wanted to know if that was true or not. Luke McCurry, Highway Superintendent offered that the roads have to be built to county standards; approved by the Road Commission; approved by the County. Coleman wanted to know what would happen if the developer didn't build the roads to county standards and the roads were not accepted by the county. Ore offered that the developer wouldn't be able to sell lots and building permits couldn't be issued. Petrunich offered that the Final Subdivision Plat could not be approved unless the Highway Superintendent signed a certificate on the plat that stated either (1) that roads, have been installed in an acceptable manner and according to the Franklin County Road Standards or, (2) that a surety has been posted to assure completion of all required improvements in case of default. There was a brief discussion about roads. Jeff Skidmore offered that the main concern was drainage and wanted to know how they were going to drain the lots along Skidmore Lane. Van Buskirk stated that the drainage was also the concern of the board. Steve Dixon offered that the developer of a previous subdivision of which a drainage plan was required by the Planning Commission had put in catch basins which appeared to be preventing any additional water from being dumped on the surrounding properties, of which was a concern to those surrounding property owners. Van Buskirk called for a motion on the Preliminary Subdivision Plat Review. A.L. Shasteen made a motion to approve the Preliminary Plat of Liberty Manor Phase III based upon the Staff Report and discussions, subject to the following conditions:

1. Note the address of the property owner.
2. Show the correct R-O-W for Skidmore Lane.
3. Remove the "Brown Property (Remaining)" on the adjoining Brown Property to the east as it is a separate adjoining parcel, and replace with property owner's name along with deed book and page number.
4. Label Lots 1-4 on the drawing as Liberty Manor Phase I, and Lots 5-6 on the drawing as Liberty Manor Phase II, as was done on the previous Phase II plat.
5. Plans of proposed utility layouts showing connections to existing or proposed utility systems to be shown (electric).
6. Soil suitability tests to be done and proposed sewage systems to be approved by the County Environmentalist. If the subdivision is located on property that requires an interceptor or curtain drain, the size and outflow shall be designed by a Professional Engineer. In addition, if curtain drains are proposed for any lot in the subdivision, then a subdivision-wide drainage plan must be submitted and approved by the Planning Commission.
7. The dimensions of all lot lines be shown.

8. Show front minimum building setback line on all lots.
9. Note the total acreage of the land to be subdivided.
10. Show any proposed fire hydrants for the development.
11. A drainage plan which the planning commission may require profiles and typical cross-section of easements, tiles and catch basins.
12. Road construction and drainage plans as required by the Highway Superintendent and Planning Commission prior to final plat approval.
13. Remove all Certificates, except the Certificate of Ownership and Dedication.
14. The Certificate of Ownership and Dedication be signed.

David James seconded the motion, all aye. Petrunich offered that submitting a drainage plan was one of the conditions and they would have to submit that plan for the Planning Commission to review not just drop it off to the Planning and Zoning Department. Tom Ore offered that they probably would not have the plan until March. Petrunich offered to the members of the audience that the meeting dates were available on the Franklin County Website, and gave the website address. Petrunich strongly suggested that they call the Planning and Zoning Department the day after the deadline date each month to see if the case was on the agenda for that month's meeting. John Skidmore questioned what the next step was in this process. Van Buskirk offered that some of the conditions imposed, such as a drainage plan, would have to be submitted by the developer and reviewed by the Planning Commission. Petrunich offered that it would be reviewed on the agenda under Old Business, therefore no adjoining property notices would be sent for such review, which is why it was important that they call the Planning and Zoning Department the day after the deadline date each month to see if the case was on the agenda for that month's meeting.

Janet Petrunich read the third item on the agenda – Proposed Amendments to the Franklin County Zoning Resolution. Petrunich offered that there were no proposed amendments.

Janet Petrunich read the fourth item on the agenda – Proposed Amendments to the Franklin County Subdivision Regulations. Petrunich offered that there were three proposed amendments.

### **Amendment #1**

Article II, Section C. Final Plat (except Minor Divisions of Property)

#### **Change from:**

- 6(h) If applicable, the Certificate of Private Driveway Notation, signed by all owners taking access, if there are ingress/easements for meeting the required standards for access.

**To:**

6(h) On Plats with an ingress/egress easement, utilized for access to a lot within the subdivision, reference all property owners (Name/DB/Page) that are dominant tenants of the easement. A note shall be added to all plats with ingress/egress easements, utilized for access to a lot within the subdivision, stating: The ingress/egress easement(s) driveway shown hereon is a private driveway and is not intended to become a Franklin County road and therefore shall not be maintained by the Franklin County Highway Department. If applicable (Cottage Courts Only), the Certificate of Private Driveway Notation for Cottage Courts, signed by all owners taking access, if there are ingress/easements for meeting the required standards for access.

**Amendment #2**

Preliminary Plat, Final Plat and Preliminary/ Final Plat Checklists

**Change from:**

\_\_\_\_\_ 3 Copies submitted 10 days prior to meeting.

**To:**

\_\_\_\_\_ 3 copies submitted prior to the published deadline for the meeting at which it is to be reviewed.

**Amendment #3**

Final Plat and Preliminary/ Final Plat Checklists

**Change from:**

\_\_\_\_\_ Certificate of Private Driveway Notation.

**To:**

\_\_\_\_\_ On Plats with an ingress/egress easement, utilized for access to a lot within the subdivision, reference all property owners (Name/DB/Page) that are dominant tenants of the easement. A note shall be added to all plats with ingress/egress easements, utilized for access to a lot within the subdivision, stating: The ingress/egress easement(s) driveway shown hereon is a private driveway and is not intended to become a Franklin County road and therefore shall not be maintained by the Franklin County Highway Department. If applicable (Cottage Courts Only), the Certificate of Private Driveway Notation for Cottage Courts, signed by all owners taking access, if there are ingress/easements for meeting the required standards for access

David James made a motion to approve the proposed amendments to the Franklin County Subdivision Regulations. Lydia Cutis Johnson seconded, all aye.

Under Old Business, Janet Petrunich re-introduced Case No. 09-18; Arlan Cunefare and Whispering Pines Subdivision in regard to the Letter of Credit issued for the drainage plan. Petrunich offered that the conditions set by the Planning Commission for the Letter of Credit had not been met (stamped and signed letter from the engineer stating that the drainage had been constructed as per the submitted drainage plan). Petrunich stated that the time allowance stated on the Letter of Credit had expired and that the surety had been collected upon by the County. Arlan Cunefare addressed the board stating that the drainage plan had been completed and that he was waiting on the surveyor to provide the engineer with the required information in order for the engineer to sign off that the work was completed correctly. Tom Ore, surveyor for Mr. Cunefare stated that it had been too wet due to recent rains for him to gather the data that the engineer required. Ore also offered that due to the weather and time frame he wasn't sure how soon that could be accomplished. Petrunich offered that tabling the discussion to the February meeting to give the surveyor and engineer time to gather the required information was an option for the board. A.L. Shasteen made a motion to table the discussion to the February meeting. David James seconded the motion, all aye.

The meeting adjourned at 7:43 PM by Chairman Dave Van Buskirk.

MINUTES REVIEWED AND APPROVED  
\_\_\_\_\_ DATE

Respectfully submitted,



Dave Van Buskirk, Chairman  
Jeremy Price, Vice Chairman



Lydia Curtis Johnson, Secretary  
David James, Vice Secretary


# Franklin County Planning & Zoning Department

## Memo

March 6, 2020

**To:** Franklin County Board of Commissioners

**From:** Janet Petrunich, Director/Building Commissioner



**Re:** Rezoning for Kurt Johnson

**THE FRANKLIN COUNTY REGIONAL PLANNING COMMISSION  
RECOMMENDS REZONING THE FOLLOWING ITEM:**

### **Item two (2).**

Rezoning from R-1, Single Family Residential to A, Agricultural. 5th Civil District. Franklin County Property Map No. 94, Parcel 14.00 (Part). Location – Post Oak Road, Horseshoe Lane, and Glaus Road. Size – approximately 19.94 +/- acres. Applicant – Kurt Johnson.

## STAFF REPORT

Date: February 25, 2020  
To: Franklin County Regional Planning Commission  
From: Staff

### General Information

Applicant: Kurt Johnson.  
Status of Applicant: Property Owner.  
Requested Action: Rezoning a portion of the parcel from R-1, Single Family Residential to A, Agricultural.  
Purpose: To allow any Use Permitted in an A, Agricultural zoned district.  
Existing Zoning: R-1, Single Family Residential.  
Location: 5th Civil District; Parcel 14.00 (Part), Franklin County, TN Property Map No. 94, located on Post Oak Road, Horseshoe Lane, and Glaus Road.  
Size: A portion (19.94 +/- acres), of a 164.49 +/- acre parcel.  
Existing Land Use: Open and agricultural.  
Surrounding Land Use/ and Zoning:  
North – Residential, Agricultural/A, Agricultural.  
South – Residential/A, Agricultural.  
East – Residential, Open, Agricultural/A, Agricultural.  
West – Wooded/A, Agricultural.  
  
Applicable Regulations: Franklin County Zoning Resolution - Article X, Section 3 (Page 80); Article VI, Section 1 (Page 36); and Article XV (Page 117).

### Specific Information

Previous Actions: The parcel was zoned A, Agricultural with the Adoption of Zoning in 1974. A portion (19.94 +/- acres) of the parcel was rezoned to R-1, Single Family Residential by the Franklin County Board of Commissioners on July 15, 2019  
Access: The subject portion (19.94 +/- acres) of the parcel fronts Post Oak Road for approximately 925', Horseshoe Lane for approximately 1927', and Glaus Road for approximately 545'. Post Oak Road is a county road with a 50' R-O-W and an asphalt surface. Horseshoe Lane is a county road with a 30' R-O-W and a gravel surface. Glaus Road is a county road with a 40' R-O-W (see note #5 on survey) and a DBST surface.  
Utilities: A two and one half (2½) inch water line runs along the south side of Post Oak Road. Potable water is provided by Belvidere Utilities. Power is

provided by the Duck River Electric Membership Corporation. Sanitary waste disposal is assumed to be by individual septic tank systems. Solid waste disposal is by utilizing the county convenience center.

**Fire Protection:** Fire protection service is provided by the Belvidere Rural Volunteer Fire Department. There are no fire hydrants located in the general area.

**Other Public Services:** Police protection is provided by the Franklin County Sheriff's Department.

**Drainage/Flood:** Drainage is generalized to the southwest. There are no apparent low-lying or ponding areas on the sites, according to the USGS Quad Map. The site is not in an identified FEMA flood hazard area per Map No. 47051C0140E .

**Area Characteristics:** The immediate and general areas are characterized by agricultural activities with residential activities scattered along the roadways.

**Planning Jurisdiction:** The site is located within the Franklin County Regional Planning Commission's jurisdiction.

**Site Visit:** 6-18-19

**Other:** In July of 2019 the subject portion (19.91+/- acres) of the parcel was rezoned from A, Agricultural to R-1, Single Family Residential by the Franklin County Board of Commissioners to allow for the development of a seven (7) lot subdivision. In June of 2019, the applicant submitted a proposal for the development of a seven (7) lot subdivision. The Agricultural zoned district does not allow for the development of a Residential Subdivision with more than six (6) lots therefore the applicant requested and received a rezoning to a residential zoned district. The applicant is currently proposing a revision to the proposed subdivision in which he is decreasing the total number of lots (less than seven) which would no longer require the R-1, Single Family Residential zoning.

### **Analysis**

Staff recommends the rezoning of the subject portion (19.94 +/- acres) of the parcel from R-1, Single Family Residential to A, Agricultural as requested.

1. The proposal is generally in compliance with the intent of the A, Agricultural zoning district provisions of the Franklin County Zoning Resolution.

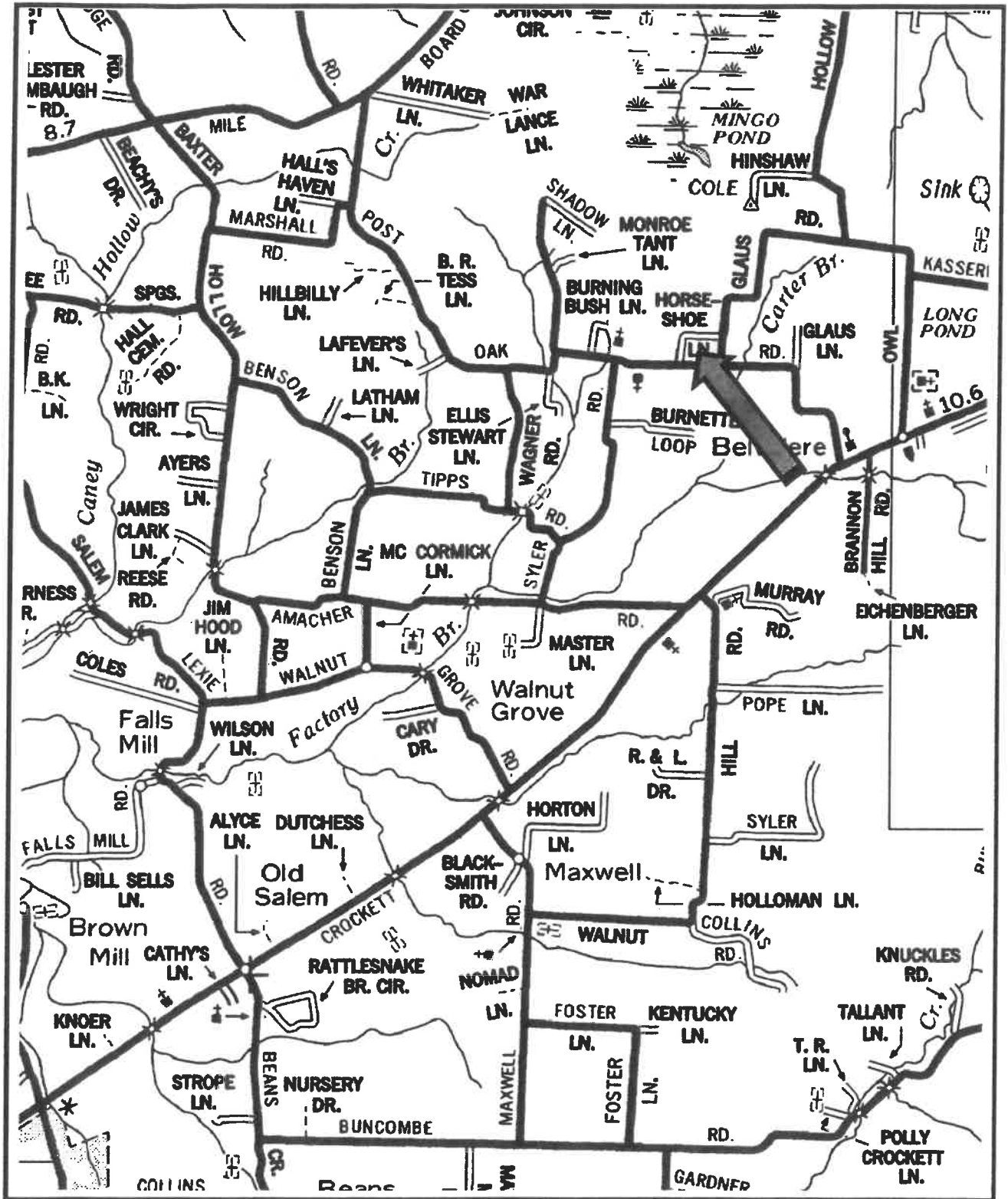
**Attachments**

1. General Location Map.
2. Survey.
3. GIS View.

JP/cb



General Map – Kurt Johnson  
Planning Commission – 2/25/2020





# JOHNSON AND ASSOCIATES

REGISTERED LAND SURVEYORS

816 DAVIS CROCKETT HWY.  
WINCHESTER, TENNESSEE 37398

TEL: (615) 997-8888 OFFICE  
(615) 997-7188 HOME

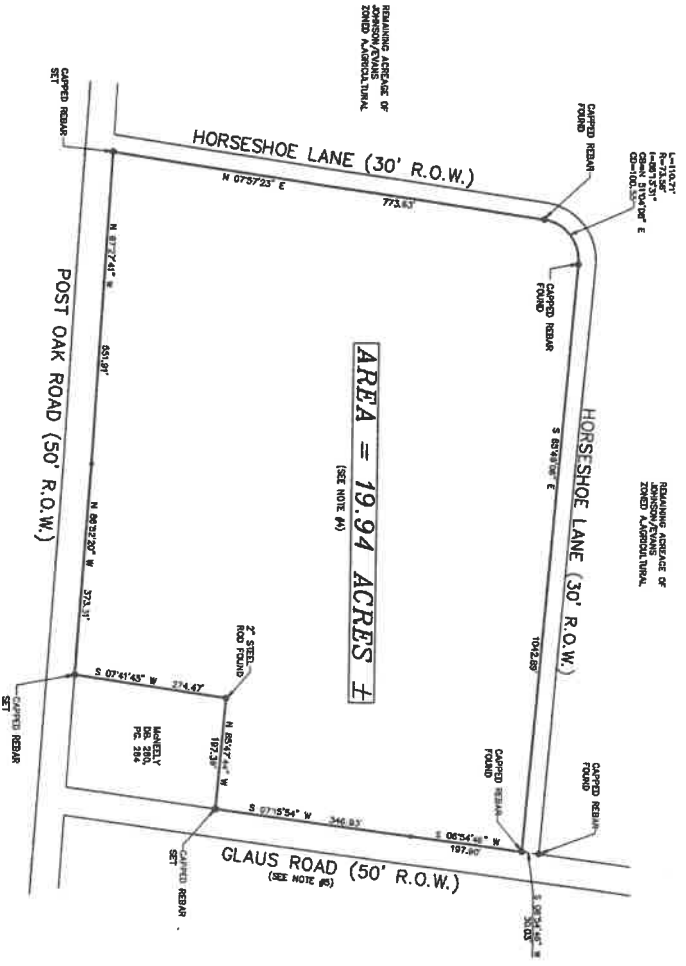
DEED REFERENCE:		L. JOHNSON AND ASSOCIATES	
L. JOHNSON AND ASSOCIATES		JOHNNY D. EVANS	
DR. 433, PG. 537		L. JOHNSON AND ASSOCIATES	
PLAT REFERENCE:	FIFTH	SCALE:	1" = 100'
REVISIONS:	(SEE ABOVE)	DATE:	02/08/20
DATE:	12/02/08	DATE:	02/08/20
DATE:	19190	DATE:	02/08/20

## RE-ZONING PLAT

CORRECTED TO

### KURT AND PENNY JOHNSON AND JOHNNY EVANS

SHEET  
OF



- NOTES:**
- FRANKLIN COUNTY TAX MAP #4
  - THIS PROPERTY IS ZONED: AGRICULTURAL
  - SET BACK REQUIREMENTS: FRONT - 25 FEET, SIDE - 15 FEET, REAR - 20 FEET
  - THIS PROPERTY IS PROPOSED TO BE RE-ZONED FROM R-1 TO AGRICULTURAL.
  - BASED ON THE FRANKLIN COUNTY AGENCY SEPARATE FIELD WORK FOR THIS SURVEY WAS PERFORMED WITH A TOPCON BATA COLLECTOR.
  - FIELD WORK FOR THIS SURVEY WAS PERFORMED WITH A TOPCON BATA COLLECTOR.
  - ACCORDING TO RULE 600-03-06 (TAPS AND MAPPING) PARAGRAM (G) OF THE STANDARDS OF PRACTICE, TENNESSEE DATE OF MARCH 17, 2011, "ELECTRONIC SURVEY DOCUMENTS OR OTHER ELECTRONICALLY FORMED INFORMATION AND ORIGINAL SURVEY AND SOUND DOCUMENT IS IN THE FILE AT THE SURVEYOR'S OFFICE."

**600-03-06 STANDARDS OF PRACTICE:**

BY SIGNED DISTANCES ONLY HAS PROPERTY SET WITH X AND Y COORDINATES. THE 600 RESURVEY DATE MAY, COMMUNITY PLAT, NO DATE, AND MAY BE DONE BY AN ELECTRIC SURVEYOR.

STATE OF TENNESSEE  
FRANKLIN COUNTY

1. KURT M. JOHNSON, A REGISTERED LAND SURVEYOR IN THE STATE OF TENNESSEE, HEREBY CERTIFY THAT THIS IS A TRUE AND CORRECT SURVEY TO THE BEST OF HIS KNOWLEDGE AND BELIEF AND THAT THE UNDISTURBED BOUND OF PRESSION IS 1:125:125.

NO OTHER PARTY WAS PRESENT TO THE SURVEY, THEREFORE THIS DRAWING IS NOT VALID UNLESS SIGNED BY THE SURVEYOR AND RESPONSIBLE FOR ITS PREPARATION.

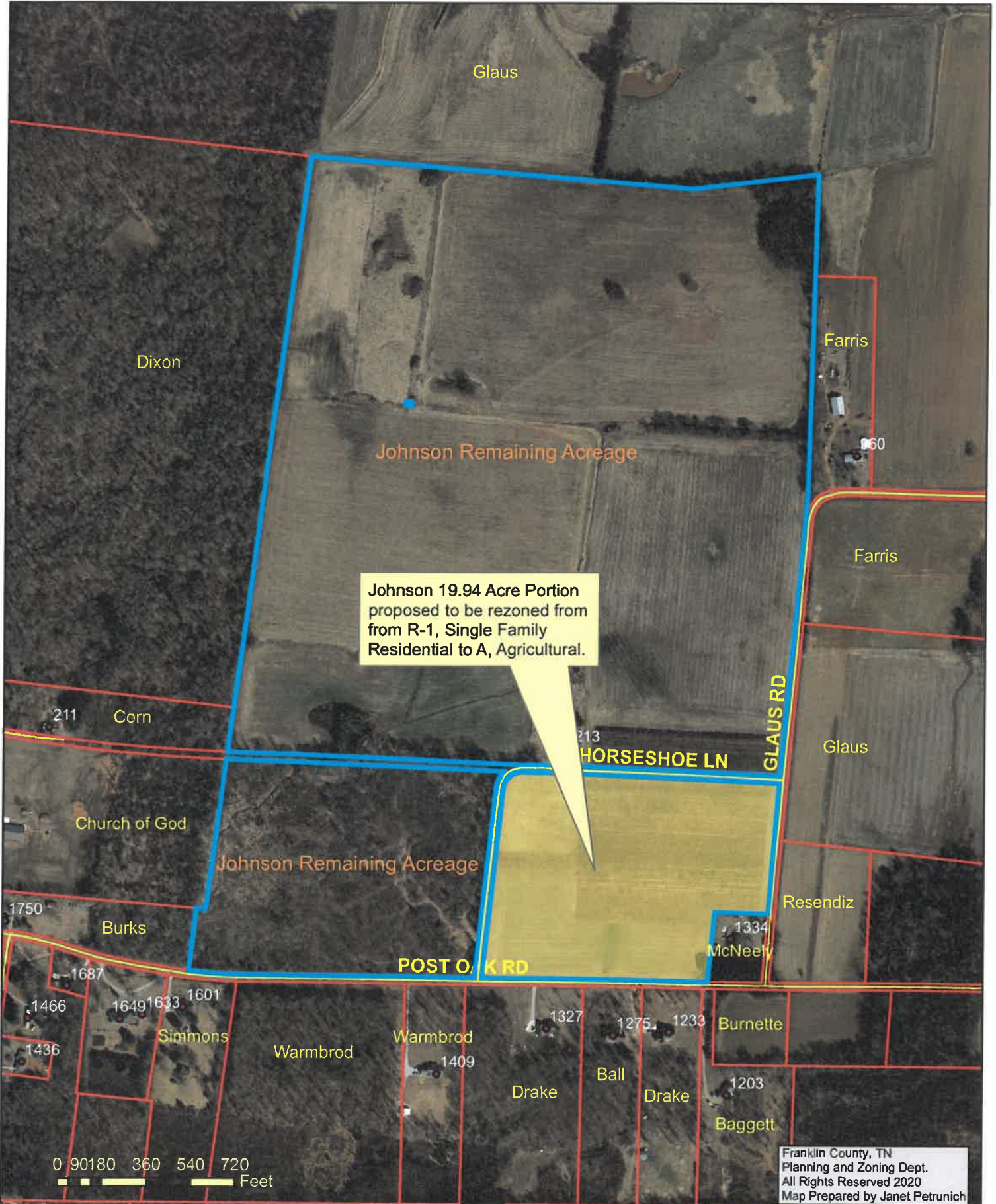


RECORD

**GIS View - Kurt Johnson**  
**Map 94, Parcel 14.00 (Part)**  
**Planning Commission - 2/25/2020**

**Zoning:**

- R-1, Single Family Residential (proposed rezoning to A, Ag.)
- All other properties shown are zoned A, Agricultural




# Franklin County Planning & Zoning Department

## Memo

March 6, 2020

**To:** Franklin County Board of Commissioners

**From:** Janet Petrunich, Director/Building Commissioner



**Re:** Rezoning for Kurt Johnson

**THE FRANKLIN COUNTY REGIONAL PLANNING COMMISSION  
RECOMMENDS REZONING THE FOLLOWING ITEM:**

### **Item three (3).**

Rezoning from A, Agricultural to I, Industrial. 5th Civil District. Franklin County Property Map No. 94, Parcel 14.00 (Part). Location – Post Oak Road and Horseshoe Lane. Size – approximately 5.00 +/- acres. Applicant – Kurt Johnson.

## STAFF REPORT

Date: February 25, 2020  
To: Franklin County Regional Planning Commission  
From: Staff

### General Information

Applicant: Kurt Johnson.  
Status of Applicant: Property Owner.  
Requested Action: Rezoning a portion of the parcel from A, Agricultural to I, Industrial.  
Purpose: To allow the establishment of a woodworking shop for the fabrication of wood products, and/or any other Use Permitted in an I, Industrial zoned district.  
Existing Zoning: A, Agricultural.  
Location: 5th Civil District; Parcel 14.00 (Part), Franklin County, TN Property Map No. 94, located on Post Oak Road and Horseshoe Lane.  
Size: A portion (5.00+/- acres), of a 164.49 +/- acre parcel.  
Existing Land Use: Open and agricultural.  
Surrounding Land Use/Zoning:  
North – Residential, Agricultural/A, Agricultural.  
South – Residential/A, Agricultural.  
East – Agricultural/ R-1, Single Family Residential (proposed rezoning to A, Agricultural is in process) and A, Agricultural.  
West – Wooded/A, Agricultural.  
  
Applicable Regulations: Franklin County Zoning Resolution - Article X, Section 3 (Page 80); Article IX, Section 1 (Page 67); and Article XV (Page 117).

### Specific Information

Previous Actions: The parcel was zoned A, Agricultural with the Adoption of Zoning in 1974. A portion (19.94 +/- acres) of the parcel was rezoned to R-1, Single Family Residential by the Franklin County Board of Commissioners on July 15, 2019  
Access: The subject portion (5.00+/- acres) of the parcel fronts Post Oak Road for approximately 361' and Horseshoe Lane for approximately 585'. Post Oak Road is a county road with a 50' R-O-W and an asphalt surface. Horseshoe Lane is a county road with a 30' R-O-W and a gravel surface.



**Utilities:** A two and one half (2½) inch water line runs along the south side of Post Oak Road. Potable water is provided by Belvidere Utilities. Power is provided by the Duck River Electric Membership Corporation. Sanitary waste disposal is assumed to be by individual septic tank systems. Solid waste disposal is by utilizing the county convenience center.

**Fire Protection:** Fire protection service is provided by the Belvidere Rural Volunteer Fire Department. There are no fire hydrants located in the general area.

**Other Public Services:** Police protection is provided by the Franklin County Sheriff's Department.

**Drainage/Flood:** Drainage is generalized to the southwest. There are no apparent low-lying or ponding areas on the site, according to the USGS Quad Map. The site is not in an identified FEMA flood hazard area per Map No. 47051C0140E .

**Area Characteristics:** The immediate and general areas are characterized by agricultural activities with residential activities scattered along the roadways.

**Planning Jurisdiction:** The site is located within the Franklin County Regional Planning Commission's jurisdiction.

**Site Visit:** 2-12-20

**Other:** The applicant is seeking a rezoning of a portion (5.00 +/- acres) of the parcel for the purpose of allowing his son to establish a woodworking shop to fabricate miscellaneous wood products, with the possibility of building a future residence on the property.

### **Analysis**

Staff recommends the rezoning of the subject portion (5.00 +/- acres) of the parcel from A, Agricultural to I, Industrial as requested.

1. The proposal is generally in compliance with the intent of the I, Industrial zoning district provisions of the Franklin County Zoning Resolution.

### **Conditions**

For full approval, it is recommended that the following be satisfactorily addressed:

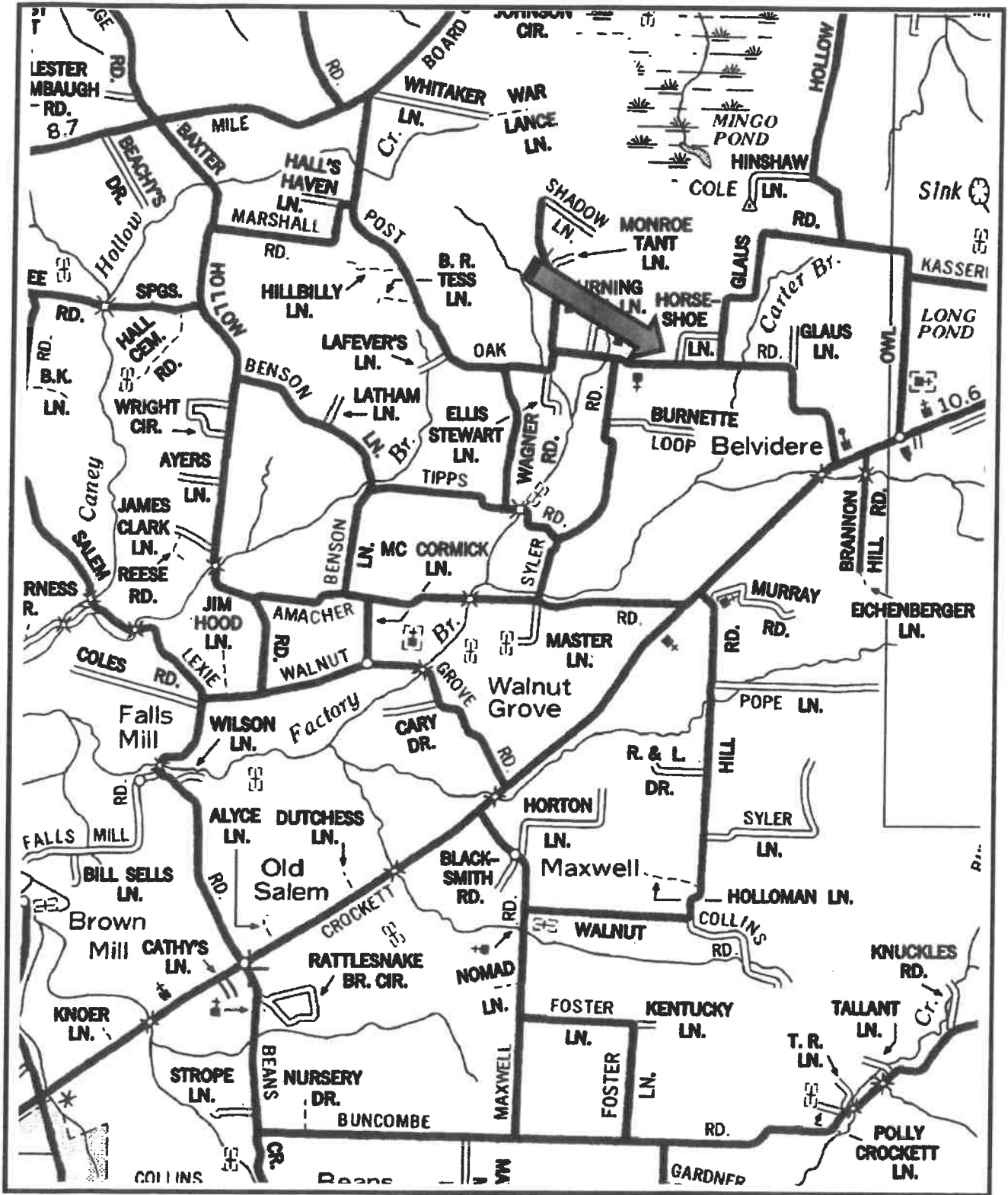
1. The portion (19.94 +/- acres) of the parcel that is currently zoned R-1, Single Family Residential, be successfully rezoned to A, Agricultural.

**Attachments**


1. General Location Map.
2. Survey.
3. GIS View.

JP/cb

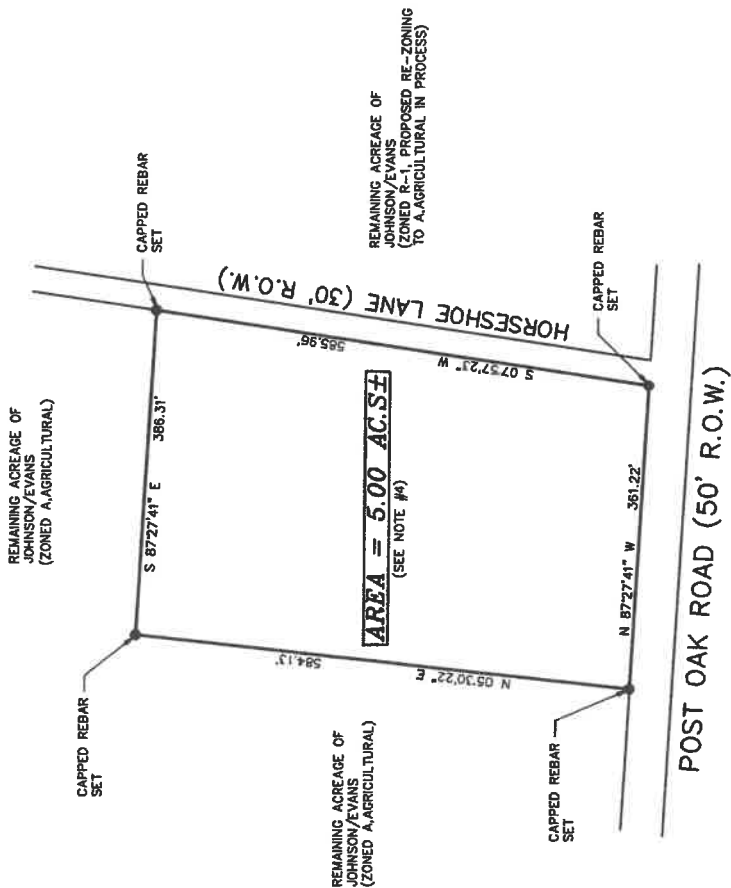
General Map – Kurt Johnson  
Planning Commission – 2/25/2020







- NOTES:**
- FRANKLIN COUNTY TAX MAP 94 PART OF PARCEL: 14.00
  - THIS PROPERTY IS ZONED: A-AGRICULTURAL (PROPOSED) I-INDUSTRIAL FRONT = 35 FEET SIDE = 35 FEET REAR = 35 FEET
  - SET BACK REQUIREMENTS: FRONT = 40 FEET SIDE = 25 FEET REAR = 40 FEET
  - THIS PROPERTY IS PROPOSED TO BE RE-ZONED FROM A-AGRICULTURAL TO I-INDUSTRIAL
  - BASED ON THE FRANKLIN COUNTY HIGHWAY DEPARTMENT GLAUS ROAD HAS A 50' R.O.W. HOWEVER BASED ON FIELD EVIDENCE A 50' R.O.W. EXISTS AS PER THIS SURVEY
  - FIELD WORK FOR THIS SURVEY WAS PERFORMED WITH A TOPCON 5 SECOND ELECTRONIC TOTAL STATION AND A SPECTRA PRECISION DATA COLLECTOR.
  - ACCORDING TO RULE 0820-03-.06 (MAPS AND MAPPING) PARAGRAPH (5) OF THE STANDARDS OF PRACTICE, TENNESSEE LAND SURVEYOR'S LAWS AND REGULATIONS, HAVING AN EFFECTIVE DATE OF MARCH 17, 2011, "ELECTRONIC SURVEY DOCUMENTS SHALL BE FILED WITH THE ORIGINAL COPIES AND WORD PROCESSOR DOCUMENTS OR OTHER ELECTRONIC FILES. ORIGINAL COPIES AND WORD PROCESSOR DOCUMENTS SHALL BE COPIED AND/OR DIGITALLY COPIED AND/OR OTHER ELECTRONICALLY FORMATTED COPIES OF THE ORIGINAL DOCUMENTS ARE CONSIDERED "PRELIMINARY" OR "DRAFT" DOCUMENTS." ORIGINAL STAMPED AND SIGNED DOCUMENT IS ON FILE AT THIS SURVEYOR'S OFFICE



**FLOOD STATEMENT**  
 SCALED DISTANCES ONLY THIS PROPERTY LIES WITHIN FLOOD ZONE X-1 (AREA OUTSIDE THE 500 YEAR FLOOD PLAIN) AS SHOWN ON FLOOD INSURANCE RATE MAP, CONDUCTED BY PANEL NO. 4705100140E, WHICH BEARS AN EFFECTIVE DATE OF AUGUST 4, 2008

STATE OF TENNESSEE  
 FRANKLIN COUNTY

I, KURT M. JOHNSON, A REGISTERED LAND SURVEYOR IN THE STATE OF TENNESSEE, HEREBY CERTIFY THAT THIS IS A TRUE AND ACCURATE STATEMENT OF MY KNOWLEDGE, AND THAT IT EXCEEDS THE MINIMUM REQUIREMENTS FOR A CATEGORY I SURVEY AND THAT THE UNADJUSTED RATIO OF PRECISION IS 1:12961

NO TITLE REPORT WAS FURNISHED TO THIS SURVEYOR, THEREFORE THIS PROPERTY IS SUBJECT TO ANY STATE OF FACTS, A CURRENT AND ACCURATE TITLE SEARCH WOULD DISCLOSE.

THIS DRAWING IS NOT VALID UNLESS IT BEARS THE ORIGINAL SEAL AND SIGNATURE OF THE SURVEYOR RESPONSIBLE FOR ITS PREPARATION

DEED REFERENCE:  
 KURT M. JOHNSON AND JOHNNY H. EVANS  
 08-433, P.G. 537

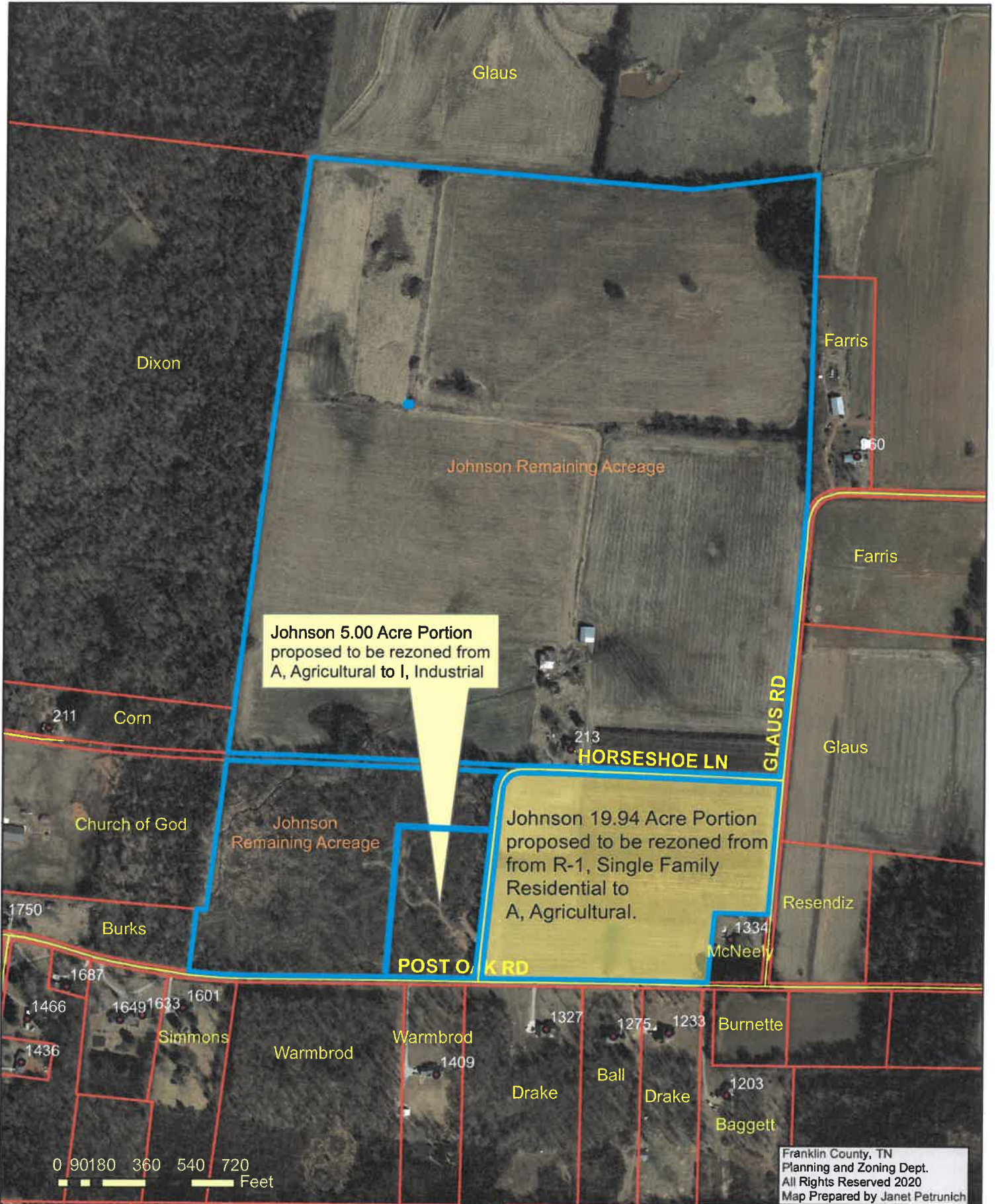
DEED REFERENCE	FIFTH (SEE ABOVE)
DEED REFERENCE	RECORDS
SCALE	1" = 100'
DATE	MEB
DATE	MEB
DATE	MEB
DATE	MEB

**JOHNSON AND ASSOCIATES**  
 REGISTERED LAND SURVEYORS  
 816 DAVID CROCKETT HWY.  
 WINCHESTER, TENNESSEE 37398  
 TEL: (615) 987-8888 OFFICE  
 (615) 987-8988 HOME

RE-ZONING PLAT  
 CERTIFIED TO  
**KURT AND PENNY JOHNSON**  
**AND JOHNNY EVANS**

**GIS View - Kurt Johnson**  
**Map 94, Parcel 14.00 (Part)**  
**Planning Commission - 2/25/2020**

**Zoning:**  
● R-1, Single Family Residential (proposed rezoning to A, Ag)  
All other properties shown are zoned A, Agricultural



# Franklin County Planning & Zoning Department

## Memo

March 6, 2020

**To:** Franklin County Board of Commissioners

**From:** Janet Petrunich, Director/Building Commissioner



**Re:** Rezoning for Craig Sewell, Agent for Teddy Steele

**THE FRANKLIN COUNTY REGIONAL PLANNING COMMISSION  
RECOMMENDS REZONING THE FOLLOWING ITEM:**

### **Item four (4).**

Rezoning from R-2, General Residential to C, Commercial. 2nd Civil District.  
Franklin County Property Map No. 64, Parcel 46.01. Location – Lynchburg Road.  
Size – approximately 6.61 +/- acres. Applicant – Craig Sewell, Agent for Teddy  
Steele.

## STAFF REPORT

Date: February 25, 2020  
To: Franklin County Regional Planning Commission  
From: Staff

### General Information

Applicant: Craig Sewell.  
Status of Applicant: Agent for Teddy Steele, Property Owner.  
Requested Action: Rezoning of the parcel from R-2, General Residential to C, Commercial.  
Purpose: To allow the establishment of a boat storage facility, and/or any other Use Permitted in a C, Commercial zoned district.  
Existing Zoning: R-2, General Residential.  
Location: 2nd Civil District; Parcel 46.01, Franklin County, TN Property Map No. 64, located on Lynchburg Road.  
Size: 6.61 +/- Acres.  
Existing Land Use: Open.  
Surrounding Land Use/Zoning:  
North – Residential/R-2, General Residential.  
South – Religious, Residential/R-2, General Residential.  
East – Commercial, Residential/R-2, General Residential, and C-1, Restricted Commercial.  
West – Open, Residential/R-2, General Residential.

Applicable Regulations: Franklin County Zoning Resolution - Article VI, Section 2 (Page 38); Article VIII, Section 1.1(1) (Page 62); and Article XV (Page 117).

### Specific Information

Previous Action: The property was zoned R-2, General Residential with the Adoption of Zoning in 1974.  
Access: The subject parcel fronts Lynchburg Road (TN Highway 50) for approximately 292'. Lynchburg Road is a state highway with a varying R-O-W.  
Utilities: Six (6) inch and four (4) inch water lines run along the north side of Lynchburg Road. Potable water is provided by Winchester Utilities. Power is provided by the Duck River Electric Membership Corporation. Sanitary waste disposal is assumed to be by utilizing a septic tank system.  
Fire Protection: Fire protection service is provided by the Broadview Rural Volunteer Fire Department. There is a fire hydrant located on the north side of

Lynchburg Road at the intersection of Fairview Road, approximately 473' east of the subject property.

Other Public Services: Police protection is provided by the Franklin County Sheriff's Department.

Drainage/Flood: Drainage is generalized to the west. There are no apparent low-lying or ponding areas on the site, according to the USGS Quad Map. The site is not in an identified FEMA flood hazard area per Map No. 47051C0145E .

Site Characteristics: The parcel is characterized as a fairly level, open lot. A TVA high voltage transmission line runs diagonally from the southwest corner of the property to the northeast side of the property.

Area Characteristics: The immediate area is a mix of residential, religious, and commercial activity (Dollar General and a convenience store/gas station). The general area is characterized by a mix of residential, commercial, religious, recreational activity associated with the nearby boat ramp and campground at Devil's Step, and agricultural activity.

Planning Jurisdiction: The site is located within the Franklin County Regional Planning Commission's jurisdiction.

Field Survey: 2-13-20

**Analysis**

Staff recommends the rezoning of the subject parcel from R-2, General Residential to C, Commercial as requested.

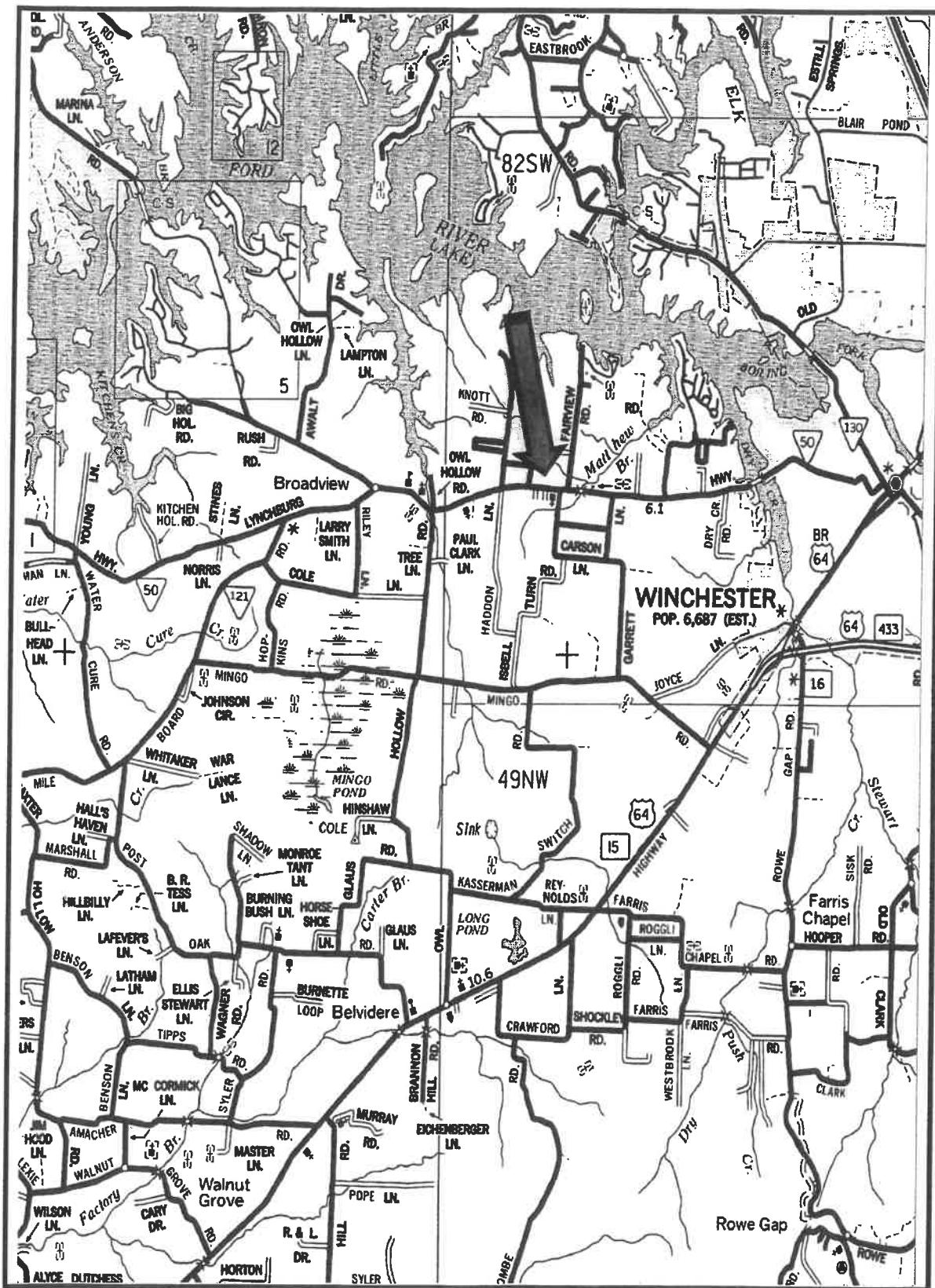
- 1. The proposal is generally in compliance with the intent of the C, Commercial zoning district provisions of the Franklin County Zoning Resolution.
- 2. There are C-1, Restricted Commercial (adjacent to the property) and C, Commercial zoned activities located within approximately 300 feet southeast of the subject property.

**Attachments**

- 1. General Location Map.
- 2. GIS View.

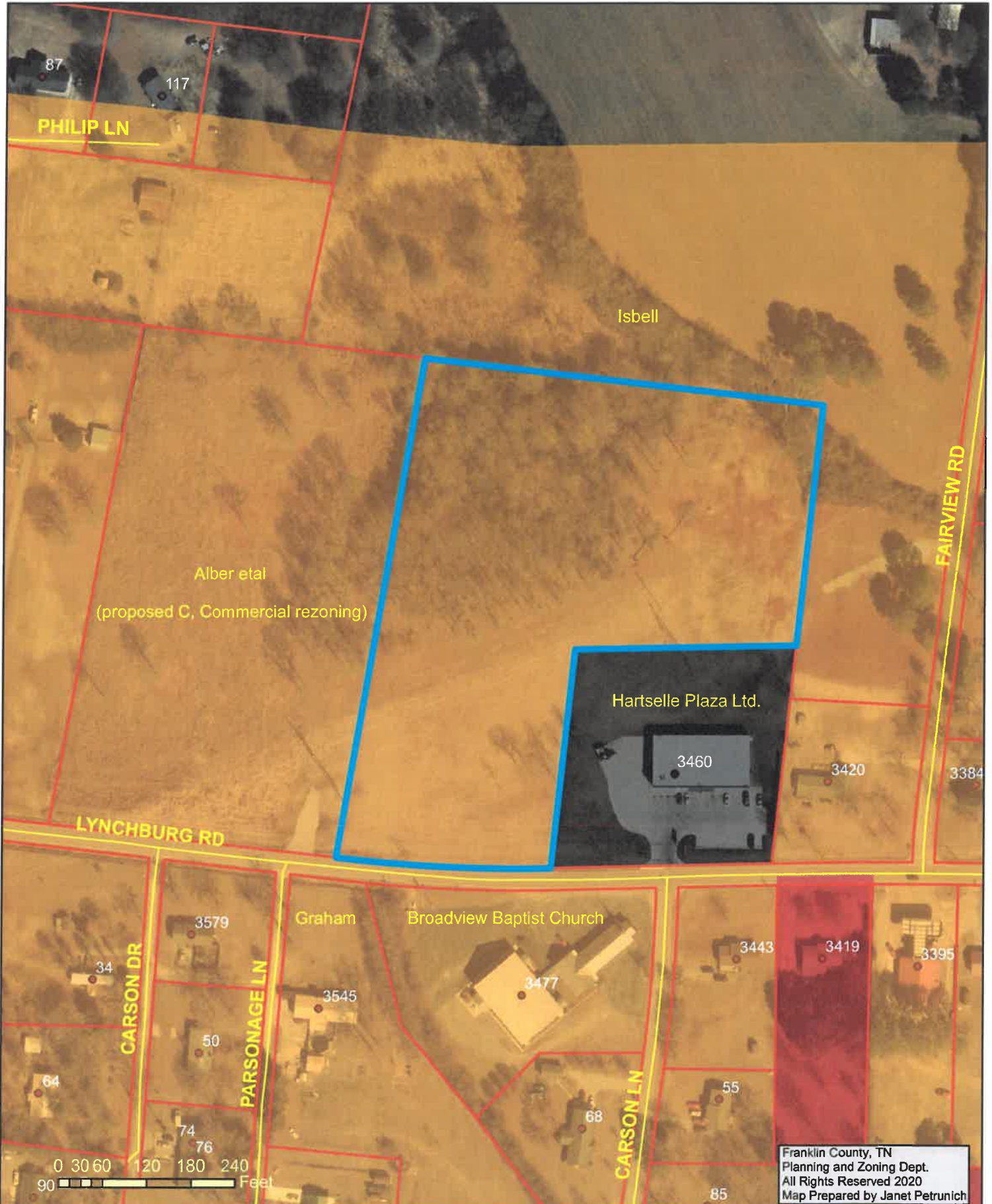


General Map – Craig Sewell for Teddy Steele  
Planning Commission – 2/25/2020



**GIS View - Craig Sewell for Teddy Steele**  
**Map 64, Parcel 46.01**  
**Planning Commission - 2/25/2020**

- Zoning:
- R-2, General Residential
  - C-1, Commercial Restricted
  - C, Commercial



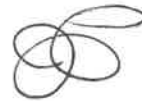
# Franklin County Planning & Zoning Department

## Memo

March 6, 2020

**To:** Franklin County Board of Commissioners

**From:** Janet Petrunich, Director/Building Commissioner



**Re:** Rezoning for Craig Sewell, Agent for Sandy Alber, Thomas Steele, and Heather Steele

**THE FRANKLIN COUNTY REGIONAL PLANNING COMMISSION  
RECOMMENDS REZONING THE FOLLOWING ITEM:**

### **Item five (5).**

Rezoning from R-2, General Residential to C, Commercial. 2nd Civil District.  
Franklin County Property Map No. 64, Parcel 46.11. Location – Lynchburg Road.  
Size – approximately 6.03 +/- acres. Applicant – Craig Sewell, Agent for Sandy  
Alber. Thomas Steele, and Heather Steele.



## STAFF REPORT

Date: February 25, 2020  
To: Franklin County Regional Planning Commission  
From: Staff

### General Information

Applicant: Craig Sewell.  
Status of Applicant: Agent for Sandy Alber, Thomas Steele and Heather Steele, Property Owners.  
Requested Action: Rezoning of the parcel from R-2, General Residential to C, Commercial.  
Purpose: To allow the establishment of a boat storage facility, and/or any other Use Permitted in a C, Commercial zoned district.  
Existing Zoning: R-2, General Residential.  
Location: 2nd Civil District; Parcel 46.11, Franklin County, TN Property Map No. 64, located on Lynchburg Road.  
Size: 6.03 +/- Acres.  
Existing Land Use: Open.  
Surrounding Land Use and Zoning:  
North – Residential/R-2, General Residential.  
South – Residential/R-2, General Residential.  
East – Open, Commercial/R-2, General Residential, C-1, Restricted Commercial.  
West – Residential/R-2, General Residential.  
Applicable Regulations: Franklin County Zoning Resolution - Article VI, Section 2 (Page 38); Article VIII, Section 1.1(1) (Page 62); and Article XV (Page 117).

### Specific Information

Previous Action: The property was zoned R-2, General Residential with the Adoption of Zoning in 1974.  
Access: The subject parcel fronts Lynchburg Road (TN Highway 50) for approximately 393'. Lynchburg Road is a state highway with a varying R-O-W.  
Utilities: Six (6) inch and four (4) inch water lines run along the north side of Lynchburg Road. Potable water is provided by Winchester Utilities. Power is provided by the Duck River Electric Membership Corporation. Sanitary waste disposal is assumed to be by utilizing a septic tank system.  
Fire Protection: Fire protection service is provided by the Broadview Rural Volunteer Fire Department. There is a fire hydrant located on the north side of

Lynchburg Road at the intersection of Fairview Road, approximately 763' east of the subject property.

**Other Public Services:** Police protection is provided by the Franklin County Sheriff's Department.

**Drainage/Flood:** Drainage is generalized to the southwest. There are no apparent low-lying or ponding areas on the site, according to the USGS Quad Map. The site is not in an identified FEMA flood hazard area per Map No. 47051C0145E .

**Site Characteristics:** The parcel is characterized as a fairly level, open lot. A TVA high voltage transmission line runs along the southeast corner of the property.

**Area Characteristics:** The immediate area is a mix of residential, religious, and commercial activity (Dollar General and a convenience store/gas station). The general area is characterized by a mix of residential, commercial, religious, recreational activity associated with the nearby boat ramp and campground at Devil's Step, and agricultural activity.

**Planning Jurisdiction:** The site is located within the Franklin County Regional Planning Commission's jurisdiction.

**Field Survey:** 2-13-20

### **Analysis**

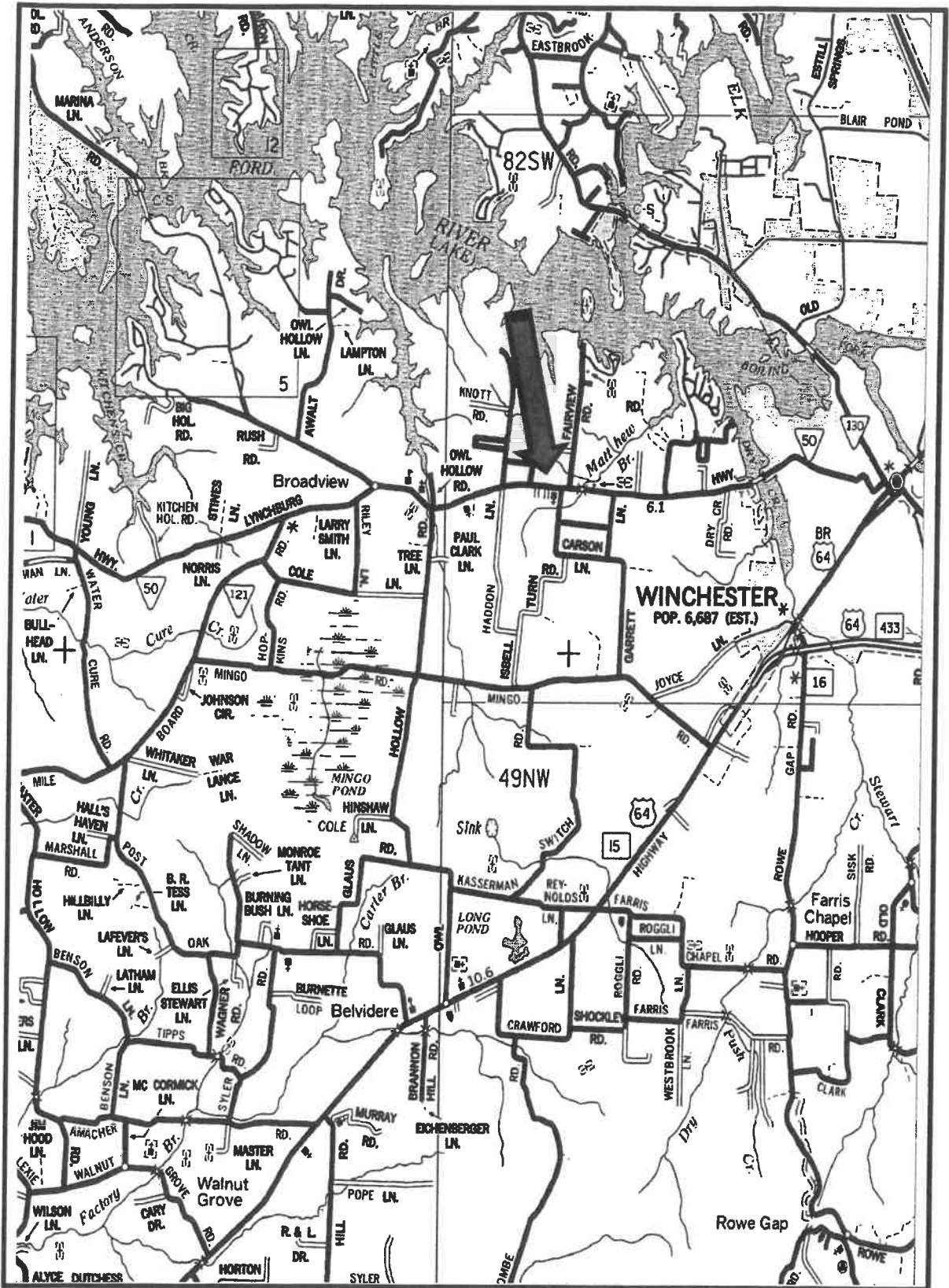
Staff recommends the rezoning of the subject parcel from R-2, General Residential to C, Commercial as requested.

1. The proposal is generally in compliance with the intent of the C, Commercial zoning district provisions of the Franklin County Zoning Resolution.
2. There are C-1, Restricted Commercial and C, Commercial zoned activities located within approximately 300 feet east and southeast of the subject property.

### **Attachments**

1. General Location Map.
2. GIS View.

General Map – Sewell for Alber, Steele and Steele  
Planning Commission – 2/25/2020



**GIS View - Sewell for Alber, Steele, and Steele**  
**Map 64, Parcel 46.11**  
**Planning Commission - 2/25/2020**

- Zoning:
- R-2, General Residential
  - C-1, Commercial Restricted
  - C, Commercial



**The Franklin County Regional Planning Commission – February 25, 2020.**

The Franklin County Regional Planning Commission met in a regular session on February 25, 2020 at 6:00 PM in the Franklin County Courthouse.

The members present were Chairman Dave Van Buskirk, Secretary Lydia Curtis Johnson, Vice Secretary David James, Steve Dixon, Greg Houston, and Michael Rudder. Also present was Planning and Zoning Director/Building Commissioner Janet Petrunich. A Visitors' List is attached.

Dave Van Buskirk addressed the audience, describing the procedures and protocol of the meeting.

Dave Van Buskirk called the roll.

Janet Petrunich offered that Luke McCurry was not yet an appointed board member, but was in attendance as the representative for the Franklin County Highway Department, and that his appointment would be voted on by the County Commission at their March meeting.

The minutes for the January 28, 2020 meeting were approved as written on a motion by Steve Dixon, seconded by Lydia Curtis Johnson. All aye.

Janet Petrunich requested a change to the order of the agenda to allow Old Business to be heard first, as one of the items under Old Business was directly related to the first item on the agenda. David James made a motion to change the order of the agenda. Michael Rudder seconded the motion. All aye.

Under Old Business, Janet Petrunich re-introduced Case No. 09-18; Arlan Cunefare and Whispering Pines Subdivision in regard to the previously tabled discussion of the drainage plan for the subdivision. Petrunich offered that Mr. Cunefare had submitted data of which he had received from Tom Ore, to the Engineer; there were some items that needed to be addressed before the Engineer would sign off on the project; Mr. Cunefare was in the process of addressing such items; and Mr. Cunefare was requesting the Planning Commission table the matter until the next scheduled meeting to allow him continued time to address the issues at hand, and to provide the Planning Commission with an update of such. David James made a motion to table the discussion. Greg Houston seconded the motion. All aye.

Under Old Business, Janet Petrunich re-introduced Case No. 07-19; Kurt Johnson and Zimmerman Acres Subdivision. Petrunich offered a revised plat for the Zimmerman



Acres Subdivision which had received conditional approval by the Planning Commission in June of 2019; the revision had reduced the number and size of the original proposed lots on the previous plat; there were seven proposed lots on the original plat; the developer had previously requested a rezoning of the subject portion of the property to R-1, Single Family Residential due to a requirement of the Franklin County Zoning Resolution that subdivisions with seven or more lots be rezoned to a residential zoning; the rezoning was granted; the revised number of proposed lots was six; there was no longer a need for the R-1 zoning due to the revised number of proposed lots. Petrunich stated that the request to change the order of the agenda to hear Old Business first was because the first item on the agenda was a request by the developer to rezone the proposed subdivision back to the original zoning of A, Agricultural which would require the reduction of the number of proposed lots. Petrunich suggested the following conditions for approval of the revised plat:

1. Bearing and distance be shown on the northeast corner.
2. Certificate of Ownership and Dedication be signed.
3. Certificate of Approval for Subsurface Sewage Disposal be added to the plat and signed with restrictions, if any.
4. If the subdivision is located on property that requires an interceptor or curtain drain, the size and outflow shall be designed by a Professional Engineer. In addition, if curtain drains are proposed for any lot in the subdivision, then a subdivision-wide drainage plan must be submitted and approved by the Planning Commission.
5. Certificate of Approval of Water Systems be signed
6. Certificate of Approval of Roads be signed.
7. Certificate of Approval for Subdivisions and Road Name(s) be signed.

Dave Van Buskirk asked if any of the board members had any questions. There were no questions from the board. Van Buskirk asked if there were any questions from the audience. David Drake questioned if the proposed rezoning back to Agricultural was going to be A-1, A-2, or regular Agricultural. Petrunich offered that the proposed rezoning was for A, Agricultural just as it was zoned before. Drake asked if mobile homes would be allowed if the property were to go back to the Agricultural zoning. Petrunich offered that mobile homes were allowed in an A, Agricultural zoned district. Kurt Johnson, the developer, offered that there would be restrictive covenants that would not allow for mobile homes in the subdivision. Drake questioned as to why the developer was requesting the property be rezoned back to Agricultural and not leaving it zoned R-1, Single Family Residential. Petrunich offered that the only reason that the developer requested the property be rezoned to R-1 initially was due to a requirement of the Franklin County Zoning Resolution that subdivisions with seven or more lots be rezoned to a residential zoning. Drake questioned as to why the revised plat with six lots could not remain zoned R-1. Van Buskirk offered that there was a tax issue of quite a

difference between Agriculture and R-1. There was a brief discussion regarding mobile homes and covenants. Steve Dixon questioned as to the zoning of the surrounding properties. Petrunich stated, Agricultural. Van Buskirk offered that when the rezoning went to the commission the audience could voice their opinions to the commission. Van Buskirk called for a motion. David James made a motion to approve the revision to the Zimmerman Acres plat with the recommended conditions. Michael Rudder seconded the motion. All aye.

Janet Petrunich offered that there was no other Old Business and continued on with the first item on the agenda.

Janet Petrunich introduced Case No. 03-20; Rezoning; Applicant: Kurt Johnson. Location – 5<sup>th</sup> Civil District; Parcel 14.00 (Part), Franklin County, TN Property Map No. 94, located on Post Oak Road, Horseshoe Lane, and Glaus Road, and read the Staff Report. There were no returned adjoining property owner notices. Dave Van Buskirk offered that the rezoning was basically just discussed and this was now the formal request for the rezoning. Van Buskirk polled the members for questions or comments. There were none from the board. Van Buskirk polled the audience for questions or comments. Billy Greenhaw stated that he did not receive an adjoining property notice. Van Buskirk offered that Janet would get him a copy. Greg Houston made a motion to recommend for the approval of the rezoning. David James seconded the motion, all aye.

Janet Petrunich introduced Case No. 04-20; Rezoning; Applicant: Kurt Johnson. Location – 5<sup>th</sup> Civil District; Parcel 14.00 (Part), Franklin County, TN Property Map No. 94, Located on Post Oak Road and Horseshoe Lane, and read the Staff Report. There were no returned adjoining property owner notices. Dave Van Buskirk polled the members for questions or comments. Michael Rudder questioned the logic behind the previous rezoning case and this rezoning case. Petrunich offered that the I, Industrial zoning was not compatible with the R-1, Single Family Residential Zoning of the property. Rudder questioned if there was other R-1 zoning in the area. Petrunich offered that there was not any other R-1 zoning in the area. Van Buskirk polled the audience for questions or comments. Mark Warmbrod questioned if there was a limitation to the size of the building for the woodworking shop in an Agricultural zoned district and if the current zoning prevented the applicant from building a woodworking shop. Petrunich offered that the current zoning of the property required that a house be on the property first before the shop could be put on the property, due to the use of the shop. Warmbrod stated concerns about other industrial uses of the property in the future should it be rezoned to Industrial. Kurt Johnson, owner and surveyor, stated that his son was planning to build a house on the property in the future but that he wanted to build the shop now as his current location was too small for him to do his woodworking.

David Drake and Mark Warmbrod, property owners located across the roadway from the subject parcel, expressed their concerns of the proposed industrial use changing to a different industrial use in the future, either by the current property owner or by someone else in the event of a change of ownership of the subject parcel. Johnson questioned Petrunich as to if the property was rezoned to Industrial could it be rezoned back to Agricultural once his son built the shop and a residence. Petrunich stated that they could request a rezoning. Warmbrod offered again that circumstances could change and the property owners were in the money making business with land; they could get this zoned Industrial and then they could sell it for other reasons. Van Buskirk offered to the audience that when the rezoning went to the County Commission that would be when their voice would be heard as far as objections or future expectations of the property possibilities. Johnny Evans, co-owner of the property, stated that the proposed rezoning had nothing to do with his saw mill business or pallet shop; there was no intention to develop the remaining acreage; the rest of the property was to be left as farmland. Petrunich offered that there was a rezoning in 2007 to I, Industrial one and a half miles west on Post Oak Road for a machine shop and in 2014 the Franklin County Regional Planning Commission recommended in favor of an I, Industrial rezoning to a property much closer but that the applicant of that rezoning request withdrew the request before it went to the Franklin County Board of Commissioners. Van Buskirk called for a motion. Steve Dixon made a motion to recommend for the rezoning from A, Agricultural to I, Industrial with condition that the 19.94 acres that is currently zoned R-1, Single Family Residential be successfully rezoned to A, Agricultural. Greg Houston seconded the motion. All ayes, Michael Rudder abstained.

Janet Petrunich introduced Case No. 05-20; Rezoning; Applicant Craig Sewell, Agent for Teddy Steele, Property Owner. Location – 2<sup>nd</sup> Civil District; Parcel 46.01, Franklin County, TN Property Map No. 64, Located on Lynchburg Road and read the Staff Report and the returned adjoining property owner notices. Dave Van Buskirk polled the members for questions or comments. There were no questions from the board members. Van Buskirk asked if there were any questions from the audience. Craig Sewell, applicant and agent for owner, stated that there was a need for boat storage facilities in the area and that the subject property had a high voltage transmission line running across it making it unsuitable for the construction of housing. Van Buskirk called for a motion. Michael Rudder made a motion to recommend for the rezoning from R-2, General Residential to C, Commercial. David James seconded the motion. All aye.

Janet Petrunich introduced Case No. 06-20; Rezoning; Applicant Craig Sewell, agent for Sandy Alber, Property Owner. Location – 2<sup>nd</sup> Civil District; Parcel 46.11, Franklin County, TN Property Map No. 64, Located on Lynchburg Road and read the



Staff Report and the returned adjoining property owner notices. Dave Van Buskirk polled the members for questions or comments. There were no questions from the board members. Van Buskirk polled the audience for questions or comments. There were no questions from the audience. Van Buskirk called for a motion. Lydia Curtis Johnson made a motion to recommend for the rezoning from R-2, General Residential to C, Commercial. David James seconded the motion. All aye.

There were no proposed amendments to the Franklin County Zoning Resolution, or the Franklin County Subdivision Regulations.

The meeting adjourned at 6:55 PM by Chairman Dave Van Buskirk.

MINUTES REVIEWED AND APPROVED  
\_\_\_\_\_ DATE

Respectfully submitted,

\_\_\_\_\_  
Dave Van Buskirk, Chairman  
Jeremy Price, Vice Chairman

\_\_\_\_\_  
Lydia Curtis Johnson, Secretary  
David James, Vice Secretary

Unapproved/Draft Only

**REGULAR SESSION**  
**January 21, 2020**

- 1) **BE IT REMEMBERED** that the Board of Franklin County Commissioners met in Regular Session at the Franklin County Courthouse in Winchester, Tennessee, on January 21, 2020. Chairman David Alexander presided and called the meeting to order at 7:00 pm. Captain Mike Bell led everyone in pledging allegiance to the flag. Commissioner Gene Snead gave the invocation. County Clerk Phillip Custer & Secretary Jennifer Stines recorded the minutes.

**ROLL CALL:**

Gene Snead

Lydia Curtis Johnson

Adam Casey

Carolyn Wiseman

Scottie Riddle

Dale Schultz

Greg King

Chuck Stines

Johnny Hughes

Helen Stapleton

Barbara Finney

Doug Goodman

David Eldridge

Angie Fuller

Sam Hiles

**PRESENT (15)**

**ABSENT (0)**

**A QUORUM WAS DECLARED**

2) **APPROVAL OF MINUTES**

- a) Regular Called Session – December 02, 2019 Book 36 , Pages 69-250

**MOTION BY FULLER TO APPROVE THE MINUTES, SECOND BY KING, ALL AYES,  
APPROVED BY VOICE VOTE 15/0**

3) **REPORT OF THE FINANCE DIRECTOR:**

- a) Report of Revenues and Expenditures (November 2019)

**MOTION BY SNEAD TO RECEIVE AND FILE THE REPORT OF THE FINANCE  
DIRECTOR, SECOND BY RIDDLE, ALL AYES, APPROVED BY VOICE VOTE 15/0**

- b) Capital Project Funds Report for December 2019

**MOTION BY WISEMAN TO RECEIVE AND FILE THE CAPITAL PROJECT FUNDS REPORT, SECOND BY CASEY, ALL AYES, APPROVED BY VOICE VOTE 15/0**

**4) RECOMMENDATIONS/COMMUNICATIONS:**

- a) Communications Project – Scott Smith gave an update of progress
- b) Jail Expansion –Tom Smith -Southeast Contractors –Gave a jail update
- c) TCAT Project – Mayor David Alexander gave an update

**5) COMMITTEE/DEPARTMENT REPORTS:**

- a) Trustee’s Interest Earned analysis & Comparison (November 2019)  
**MOTION BY STINES TO RECEIVE AND FILE TRUSTEE’S INTEREST EARNED ANALYSIS & COMPARISON REPORT, SECOND BY FINNEY, ALL AYES; APPROVED BY VOICE VOTE, 15/0**
- b) Local Option Sales Tax Analysis & Comparison (October 2019 & November 2019)  
**MOTION BY STINES TO RECEIVE AND FILE THE LOCAL OPTION SALES TAX ANALYSIS & COMPARISON REPORT, SECOND BY FINNEY, ALL AYES; APPROVED BY VOICE VOTE, 15/0**
- c) Finance Committee Minutes – January 7, 2020  
**MOTION BY STINES TO RECEIVE AND FILE THE FINANCE COMMITTEE MINUTES, SECOND BY FINNEY, ALL AYES; APPROVED BY VOICE VOTE 15/0**
- d) Legislative Committee Minutes – January 9, 2020  
**MOTION BY STINES TO RECEIVE AND FILE THE LEGISLATIVE COMMITTEE MINUTES, SECOND BY FINNEY, ALL AYES; APPROVED BY VOICE VOTE 15/0**
- e) Department Quarterly/Annual Reports
  - i) Chancery Court
  - ii) Circuit Court Clerk
  - iii) County Clerk
  - iv) Planning & Zoning
  - v) Recreation/Pavilion
  - vi) Register of Deeds
  - vii) Sheriff’s Department
  - viii) Solid Waste
  - ix) Veterans Service Office**MOTION BY STINES TO RECEIVE AND FILE ALL DEPARTMENT QUARTERLY REPORTS, SECOND BY FINNEY, ALL AYES; APPROVED BY VOICE VOTE 15/0**

**6) OLD BUSINESS: NONE**

## **7) NEW BUSINESS/RESOLUTIONS**

- a) Resolution 1a-0120 Amending the General Fund, General Debt Service Fund & Other Capital Projects Budgets of Franklin County, Tennessee for the Fiscal Year Ending June 30, 2020  
**MOTION BY ELDRIDGE TO APPROVE RESOLUTION 1a-0120, SECOND BY FINNEY, APPROVED BY ROLL CALL VOTE 15/0**
- b) Resolution 1b-0120 Amending The Franklin county Board of Education General Purpose School Budget of Franklin County, Tennessee for the fiscal year ending June 30, 2020  
**MOTION BY FULLER TO APPROVE RESOLUTION 1b-0120, SECOND BY RIDDLE, APPROVED BY ROLL CALL VOTE 15/0**
- c) Resolution 1c-0120 Amending The Highway Find Budget of Franklin County, Tennessee, for the fiscal year ending June 30, 2020  
**MOTION BY STINES TO APPROVE RESOLUTION 1c-0120, SECOND BY GOODMAN, APPROVED BY ROLL CALL VOTE 15/0**
- d) Resolution 1d-0120 Authorizing A Multiple Year Lease Purchase and Maintenance Agreement for the Franklin County Board of Education/South Middle School  
**MOTION BY ELDRIDGE TO AUTHORIZE RESOLUTION 1d-0120, SECOND BY FINNEY, APPROVED BY ROLL CALL VOTE 15/0**
- e) Resolution 1e-0120 Approve A Name Change Correction on the Franklin County Road Addressing System  
**MOTION BY STINES TO APPROVE RESOLUTION 1e-0120, SECOND BY HUGHES, APPROVED BY ROLL CALL VOTE 15/0**
- f) Resolution 1f-0120 Establishing & Amending Debt Management Policy of Franklin County, Tennessee/Reporting non-material leases  
**MOTION BY KING TO ESTABLISH AND AMEND RESOLUTION 1f-0120, SECOND BY SNEAD, APPROVED BY ROLL CALL VOTE 15/0**
- g) Inter-Category Amendment Request Fiscal Year Ending June 30, 2020  
**MOTION BY ELDRIDGE TO RECEIVE & FILE INTER-CATEGORY AMENDMENT, SECOND BY WISEMAN, APPROVED BY VOICE VOTE 15/0**

## **8) ELECTIONS/APPOINTMENTS**

- a) Letter of Resignation of Commissioner Don Cofer/District 8 Seat A
- b) Appointment of District 8 Seat A County Commissioner  
Sam Hiles nominated Glenn Summers  
Barbara Finney nominated Christopher Smith  
**Christopher Smith was voted in as County Commissioner District 8 Seat A  
By Roll Call Vote 8/7**

**Gene Snead- Smith**

**Lydia Curtis Johnson – Summers**

**Adam Casey – Summers**  
**Carolyn Wiseman – Summers**  
**Scottie Riddle – Smith**  
**Dale Schultz – Summers**  
**Greg King – Summers**  
**Chuck Stines – Smith**  
**Johnny Hughes – Smith**  
**Helen Stapleton – Smith**  
**Barbara Finney – Smith**  
**Doug Goodman – Smith**  
**David Eldridge – Summers**  
**Angie Fuller – Smith**  
**Sam Hiles - Summers**

- c) Approval of (4) Applications for Notary Public  
**MOTION BY FULLER TO APPROVE THE APPLCIATIONS FOR NOTARIES,**  
**SECOND BY WISEMAN, APPROVED BY ROLL CALL VOTE 15/0**

**DETAIL ATTACHMENTS TO  
COMMISSION MINUTES  
ON FOLLOWING PAGES**

**OTHER COMMENTS: NONE**

**MOTION BY STINES TO ADJOURN AT 7:51 PM, SECOND BY RIDDLE, ALL AYES; APPROVED BY VOICE VOTE 15/0**

Benediction was given by County Clerk Phillip Custer

**January 21, 2020 REGULAR SESSION**

**DATE APPROVED BY COMMISSION: \_\_\_\_\_ MB \_\_\_\_\_ PAGE \_\_\_\_\_**

\_\_\_\_\_  
**CHAIR OF COUNTY COMMISSION**

\_\_\_\_\_  
**COUNTY CLERK**

FUND CATEGORY	APPROP FY 19/20	AMENDED FY 19/20	COLLECTED DEC	COLLECTED YR TO DATE	BALANCE TO COLLECT	PERCENT REALIZED
<b>GENERAL FUND (101)</b>						
Local Taxes (40000)	\$ 13,055,245	\$ -	\$ 3,681,452	\$ 6,009,974	\$ 7,045,271	46.03%
Licenses & Permits (41000)	112,000	-	18,456	70,326	41,674	62.79%
Fines, Forfeitures & Penalties (42000)	239,445	-	16,357	92,189	147,256	38.50%
Charges for Current Services (43000)	425,210	-	30,506	188,199	237,011	44.26%
Other Local Revenue (44000)	140,150	118,095	24,144	242,017	16,228	93.72%
Fees from Officials (45000)	2,098,000	-	272,808	949,291	1,148,709	45.25%
State of Tennessee (46000)	3,329,032	110,014	154,691	1,046,685	2,392,361	30.44%
Federal Government (47000)	5,388,765	779,580	424,197	1,202,315	4,966,030	19.49%
Other Governments & Citizens (48000)	193,000	2,875	8	6,597	189,278	3.37%
Other Sources (49000)	105,606	-	-	-	105,606	0.00%
<b>Total County General</b>	<b>\$ 25,086,453</b>	<b>\$ 1,010,565</b>	<b>\$ 4,622,619</b>	<b>\$ 9,807,592</b>	<b>\$ 16,289,425</b>	<b>37.58%</b>
<b>COURTHOUSE/JAIL MAINT. (112)</b>						
Local Taxes (40000)	\$ 205,000	\$ -	\$ 12,857	\$ 84,883	\$ 120,117	41.41%
<b>Total Courthouse/Jail Maintenance</b>	<b>\$ 205,000</b>	<b>\$ -</b>	<b>\$ 12,857</b>	<b>\$ 84,883</b>	<b>\$ 120,117</b>	<b>41.41%</b>
<b>LIBRARY (115)</b>						
Local Taxes (40000)	\$ 397,808	\$ -	\$ 119,249	\$ 188,510	\$ 209,298	47.39%
Licenses & Permits (41000)	1,935	-	-	950	985	49.12%
Charges for Current Services (43000)	11,360	-	1,242	6,200	5,160	54.58%
Other Local Revenue (44000)	2,000	-	82	666	1,334	33.30%
Federal Government (47000)	1,775	(190)	-	-	1,585	0.00%
Other Governments & Citizens (48000)	34,400	500	2,424	17,710	17,190	50.75%
<b>Total Library</b>	<b>\$ 449,278</b>	<b>\$ 310</b>	<b>\$ 122,997</b>	<b>\$ 214,037</b>	<b>\$ 235,551</b>	<b>47.61%</b>
<b>SOLID WASTE (116)</b>						
Local Taxes (40000)	\$ 1,793,110	\$ -	\$ 543,849	\$ 862,910	\$ 930,200	48.12%
Licenses & Permits (41000)	15,660	-	-	6,722	8,938	42.92%
Charges for Current Services (43000)	141,000	-	13,903	69,862	71,138	49.55%
Other Local Revenue (44000)	142,000	-	4,430	42,038	99,962	29.60%
State of Tennessee (46000)	100,719	(1,663)	-	13,869	85,187	14.00%
<b>Total Solid Waste</b>	<b>\$ 2,192,489</b>	<b>\$ (1,663)</b>	<b>\$ 562,182</b>	<b>\$ 995,401</b>	<b>\$ 1,195,425</b>	<b>45.43%</b>
<b>Local Purpose (Rural Fire 120)</b>						
Local Taxes (40000)	\$ 804,303	\$ -	\$ 160,322	\$ 361,751	\$ 442,552	44.98%
Licenses & Permits (41000)	28,925	-	-	22,045	6,880	76.21%
Other Local Revenues (44000)	7,600	-	-	48	7,552	0.63%
<b>Total Local Purpose</b>	<b>\$ 840,828</b>	<b>\$ -</b>	<b>\$ 160,322</b>	<b>\$ 383,844</b>	<b>\$ 456,984</b>	<b>45.65%</b>
<b>Drug Control Fund (122)</b>						
Fines, Forfeitures & Penalties (42000)	\$ 19,250	\$ 14,286	\$ 1,596	\$ 27,155	\$ 6,381	80.97%
Other General Service Charges (43000)	3,000	-	-	200	2,800	6.67%
Other Local Revenue (44000)	23,000	-	-	2,629	20,371	11.43%
Federal Revenue (47000)	17,000	-	-	-	17,000	0.00%
Other Governments & Citizens (48000)	2,050	-	-	-	2,050	0.00%
<b>Total Drug Control</b>	<b>\$ 64,300</b>	<b>\$ 14,286</b>	<b>\$ 1,596</b>	<b>\$ 29,984</b>	<b>\$ 48,602</b>	<b>38.15%</b>
<b>HIGHWAY (131)</b>						
Local Taxes (40000)	\$ 720,470	\$ -	\$ 197,121	\$ 330,711	\$ 389,759	45.90%
Licenses & Permits (41000)	3,540	-	-	1,739	1,801	49.12%
Charges for Current Services (43000)	15,065	-	-	2,117	12,948	14.05%
Other Local Revenue (44000)	10,500	-	104	569	9,931	5.42%
State of Tennessee (46000)	2,629,622	291,859	237,951	1,206,177	1,715,304	41.29%
Other Governments & Citizens (48000)	17,666	-	-	17,379	287	98.37%
<b>Total Highway</b>	<b>\$ 3,396,863</b>	<b>\$ 291,859</b>	<b>\$ 435,175</b>	<b>\$ 1,558,692</b>	<b>\$ 2,130,030</b>	<b>42.26%</b>



FUND CATEGORY	APPROP FY 19/20	AMENDED FY 19/20	COLLECTED DEC	COLLECTED YR TO DATE	BALANCE TO COLLECT	PERCENT REALIZED
<b>School General Fund (141)</b>						
Local Taxes (40000)	\$ 15,833,291	\$ -	\$ 3,686,667	\$ 7,396,523	\$ 8,436,768	46.72%
Licenses & Permits (41000)	58,000	-	181	30,041	27,959	51.79%
Charges for Current Services (43000)	274,397	-	29,208	149,046	125,351	54.32%
Other Local Revenue (44000)	68,609	33,232	42,518	114,572	(12,731)	112.50%
State of Tennessee (46000)	28,220,017	159,119	2,700,931	13,653,083	14,726,052	48.11%
Federal Government (47000)	172,356	388,690	28,269	209,537	351,510	37.35%
<b>Total School General Fund</b>	<b>\$ 44,626,670</b>	<b>\$ 581,041</b>	<b>\$ 6,487,773</b>	<b>\$ 21,552,801</b>	<b>\$ 23,654,910</b>	<b>47.68%</b>
<b>Federal Projects Fund (142)</b>						
Other Local Revenue (44000)	\$ -	\$ -	\$ -	\$ -	\$ -	
Federal Government (47000)	3,077,568	483,857	313,458	1,268,751	2,292,674	35.62%
Other Sources (49000)	-	100,000	-	100,000	-	
<b>Total School Federal Projects Fund</b>	<b>\$ 3,077,568</b>	<b>\$ 583,857</b>	<b>\$ 313,458</b>	<b>\$ 1,368,751</b>	<b>\$ 2,292,674</b>	<b>37.38%</b>
<b>Centralized Cafeteria Fund (143)</b>						
Charges for Current Services (43000)	\$ 846,734	\$ -	\$ 96,291	\$ 384,048	\$ 462,686	45.36%
Other Local Revenue (44000)	18,000	8,000	3,643	29,578	(3,578)	113.76%
State of Tennessee (46000)	27,479	-	-	-	27,479	0.00%
Federal Government (47000)	2,456,684	45,800	484,157	1,053,504	1,448,980	42.10%
Other Sources (48000)	-	-	-	-	-	
<b>Total Centralized Cafeteria</b>	<b>\$ 3,348,897</b>	<b>\$ 53,800</b>	<b>\$ 584,091</b>	<b>\$ 1,467,130</b>	<b>\$ 1,935,567</b>	<b>43.12%</b>
<b>General Debt Service (151)</b>						
Local Taxes (40000)	\$ 4,616,572	\$ (91,129)	\$ 898,182	\$ 2,665,371	\$ 1,860,071	58.90%
Licenses & Permits (41000)	10,050	(674)	-	5,098	4,278	54.37%
Other Local Revenue (44000)	390,000	-	26,839	150,385	239,615	38.56%
Other Sources (49000)	3,746,086	19,828	-	-	3,765,914	0.00%
<b>Total General Debt Service</b>	<b>\$ 8,762,708</b>	<b>\$ (71,975)</b>	<b>\$ 925,021</b>	<b>\$ 2,820,854</b>	<b>\$ 5,869,878</b>	<b>32.46%</b>
<b>Education Debt Service (156)</b>						
Local Taxes (40000)	\$ -	\$ 91,129	\$ (4)	\$ 91,129	\$ -	
Licenses & Permits (41000)	-	674	-	674	-	
Other Sources (49000)	-	-	-	-	-	
<b>Total Education Debt Service</b>	<b>\$ -</b>	<b>\$ 91,803</b>	<b>\$ (4)</b>	<b>\$ 91,803</b>	<b>\$ -</b>	
<b>School Capital Projects Fund (177)</b>						
Other Local Revenue (44000)	\$ -	\$ -	\$ 49,415	\$ 357,088	\$ (357,088)	
Other Sources (49000)	-	-	-	-	-	
<b>Total School Capital Projects</b>	<b>\$ -</b>	<b>\$ -</b>	<b>\$ 49,415</b>	<b>\$ 357,088</b>	<b>\$ (357,088)</b>	
<b>Capital Projects Fund (178)</b>						
Other Local Revenue (44000)	\$ -	\$ 39,000	\$ 6,380	\$ 37,597	\$ 1,403	
Other Sources (49000)	-	2,000,000	-	2,000,000	-	
<b>Total Capital Projects</b>	<b>\$ -</b>	<b>\$ 2,039,000</b>	<b>\$ 6,380</b>	<b>\$ 2,037,597</b>	<b>\$ 1,403</b>	

FUND CATEGORY	APPROP FY 19/20	AMENDED FY 19/20	EXPENDED DEC	EXPENDED YR TO DATE	CURRENT ENCUMBER	UNENCUMB BALANCE	PERCENT REALIZED
<b>GENERAL FUND (101)</b>							
County Commission (51100)	\$ 332,332	\$ 12,780	\$ 18,542	\$ 140,283	\$ 53,437	\$ 151,392	40.65%
Beer Board (51220)	525	-	-	134	333	58	25.46%
County Mayor (51300)	197,422	(26)	15,742	94,204	3,704	99,488	47.72%
County Attorney (51400)	10,800	-	900	5,400	5,400	-	50.00%
Election Commission (51500)	251,354	-	18,715	109,771	9,619	131,964	43.67%
Register of Deeds (51600)	356,735	-	26,938	162,504	24,331	169,900	45.55%
Planning & Zoning (51720)	165,656	-	11,798	77,905	3,587	84,163	47.03%
County Buildings (51800)	1,407,929	-	65,440	415,682	178,889	813,358	29.52%
Other General Admin - IT (51900)	83,450	-	4,219	39,695	25,334	18,421	47.57%
Property Assessor (52300)	592,549	-	37,372	241,773	88,627	262,149	40.80%
County Trustee (52400)	346,685	-	24,812	170,468	8,237	167,980	49.17%
County Clerk (52500)	630,962	-	46,896	313,911	6,444	310,607	49.75%
Finance Dept. (52900)	745,161	-	61,094	375,090	12,591	357,480	50.34%
Local Taxes (40000)	1,026,570	-	75,977	506,811	15,250	504,509	49.37%
General Sessions (53300)	321,678	-	25,176	154,553	1,704	165,421	48.05%
Drug Court (53330)	102,700	-	8,677	50,145	-	52,556	48.83%
Chancery Court (53400)	240,405	-	16,777	122,253	5,292	112,859	50.85%
Juvenile Court (53500)	140,044	-	10,402	66,829	251	72,964	47.72%
Judicial Commissioners (53700)	173,407	-	12,281	73,058	225	100,124	42.13%
Other Admin of Justice (53900)	215,000	408,053	40,046	162,556	358,024	102,473	26.09%
Probation Service (53910)	159,144	-	11,524	68,668	1,017	89,458	43.15%
Sheriff's Dept. (54110)	4,305,500	15,882	335,793	1,933,782	353,062	2,034,538	44.75%
Admin. Of Sexual Offender (54160)	15,593	-	1,571	4,656	650	10,287	29.86%
Jail (54210)	3,314,055	-	247,802	1,328,794	200,287	1,784,974	40.10%
Reentry Program (54230) Grants	246,984	84,365	20,053	122,147	-	209,202	36.86%
Juvenile Service (54240)	142,500	-	5,849	44,026	66,268	32,205	30.90%
Civil Defense (54410)	166,877	-	14,748	79,455	5,851	81,570	47.61%
Rescue Squad (54420)	35,000	12,905	-	5,360	37,766	4,779	11.19%
Consolidated Communications(54490)	875,528	-	66,387	377,070	17,789	480,668	43.07%
County Coroner (54610)	37,000	-	-	19,167	16,008	1,825	51.80%
Other Public Safety (54710) Grants	30,592	4,825	(146)	11,204	9,986	14,227	31.63%
Local Health Center (55110)	33,450	-	3,157	13,352	2,739	17,358	39.92%
Rabies & Animal Ctrl. (55120)	250,799	-	14,496	113,657	39,156	97,986	45.32%
Other Local Health Serv (55190) Grant	261,000	-	6,959	40,022	8,088	212,890	15.33%
Appropriation to State (55390)	30,646	-	-	-	30,646	-	0.00%
General Welfare Assist.(55510)	17,775	-	-	-	17,775	-	0.00%
Litter Control (55731) (25%Grant)	100,183	-	6,898	46,834	436	52,913	46.75%
Other Waste Collections (55739)	44,047	-	3,592	20,944	679	22,423	47.55%
Other Public Health & Welfare (55900) Grant	21,848	2,434	-	15,876	-	8,406	65.38%
Senior Citizens Assistance (56300)	37,500	-	4,921	6,500	29,513	1,487	17.33%
Parks & Fair Board (56700)	41,711	-	868	19,602	4,039	18,069	47.00%
Agriculture Extension Serv.(57100)	111,316	-	1,209	23,743	2,921	84,652	21.33%
Soil Conservation (57500)	91,598	-	6,478	38,538	-	53,060	42.07%
Industrial Development (58120)	551,855	8,985	5,127	90,233	303,910	166,698	16.09%
Other Econ & Comm. Dev. (58190)	5,384,977	-	468,748	2,087,331	2,753,658	543,988	38.76%
Airport (58220)	-	395,582	-	9,267	356,315	30,000	
Veteran's Services (58300)	92,433	-	7,200	43,489	2,187	46,757	47.05%
Other Charges (58400)	952,613	-	97,702	575,760	1,926	374,927	60.44%
Capital Projects (91000)	350,000	43,084	-	76,025	195,015	122,044	19.34%
<b>Total County General</b>	<b>\$ 25,043,887</b>	<b>\$ 988,870</b>	<b>\$ 1,852,740</b>	<b>\$ 10,498,528</b>	<b>\$ 5,258,969</b>	<b>\$ 10,275,259</b>	<b>40.33%</b>
<b>COURTHOUSE/JAIL MAINT. (112)</b>							
Other Charges (58400)	\$ 2,150	\$ -	\$ 129	\$ 985	\$ -	\$ 1,165	45.83%
Transfers Out (99100)	210,000	-	-	-	-	210,000	0.00%
<b>Total Courthouse/Jail Maintenance</b>	<b>\$ 212,150</b>	<b>\$ -</b>	<b>\$ 129</b>	<b>\$ 985</b>	<b>\$ -</b>	<b>\$ 211,165</b>	<b>0.46%</b>

FUND CATEGORY	APPROP FY 19/20	AMENDED FY 19/20	EXPENDED DEC	EXPENDED YR TO DATE	CURRENT ENCUMBER	UNENCUMB BALANCE	PERCENT REALIZED
<b>LIBRARY (115)</b>							
Libraries (56500)	\$ 391,964	\$ 310	\$ 29,249	\$ 167,373	\$ 35,281	\$ 189,620	42.67%
Other Charges (58400)	44,386	-	4,543	22,672	1,229	20,485	51.08%
Capital Outlay (91000)	-	-	-	-	-	-	-
Operating Transfer (99110)	3,000	-	-	-	-	3,000	0.00%
<b>Total Library</b>	<b>\$ 439,350</b>	<b>\$ 310</b>	<b>\$ 33,792</b>	<b>\$ 190,045</b>	<b>\$ 36,510</b>	<b>\$ 213,105</b>	<b>43.23%</b>
<b>SOLID WASTE (116)</b>							
Sanitation Educ./Info. (55720)	\$ 3,200	\$ -	\$ -	\$ 1,136	\$ -	\$ 2,064	35.51%
Convenience Centers (55732)	398,940	(21,610)	21,929	208,232	5,019	164,079	55.19%
Transfer Station (55733)	1,600,880	-	65,431	597,671	410,320	592,889	37.33%
Post closure Care Costs (55770)	13,500	-	-	-	9,285	4,215	0.00%
Other Charges (58400)	108,540	-	12,384	70,508	196	37,836	64.96%
Operating Transfers (99100)	48,803	-	-	-	-	48,803	0.00%
<b>Total Solid Waste</b>	<b>\$ 2,173,863</b>	<b>\$ (21,610)</b>	<b>\$ 99,745</b>	<b>\$ 877,547</b>	<b>\$ 424,820</b>	<b>\$ 849,886</b>	<b>40.77%</b>
<b>Local Purpose (Rural Fire 120)</b>							
Fire Prevention & Control (54310)	\$ 625,000	\$ -	\$ 113,937	\$ 116,128	\$ 420,000	\$ 88,872	18.58%
Other Charges (58400)	11,600	-	-	2,410	-	9,190	20.78%
<b>Total Local Purpose</b>	<b>\$ 636,600</b>	<b>\$ -</b>	<b>\$ 113,937</b>	<b>\$ 118,539</b>	<b>\$ 420,000</b>	<b>\$ 98,061</b>	<b>18.62%</b>
<b>Drug Control Fund (122)</b>							
Drug Enforcement (54150)	\$ 77,000	\$ 14,286	\$ 972	\$ 40,510	\$ 12,936	\$ 37,839	44.38%
Other Charges (58400)	500	-	16	276	-	224	55.15%
<b>Total Drug Control</b>	<b>\$ 77,500</b>	<b>\$ 14,286</b>	<b>\$ 988</b>	<b>\$ 40,786</b>	<b>\$ 12,936</b>	<b>\$ 38,064</b>	<b>44.44%</b>
<b>HIGHWAY (131)</b>							
Administration (61000)	\$ 352,509	\$ -	\$ 28,549	\$ 173,994	\$ 6,286	\$ 172,229	49.36%
Highway Maintenance (62000)	989,599	-	75,877	496,138	11,892	481,569	50.14%
Operations & Maintenance (63100)	399,690	-	18,531	105,321	105,740	188,629	26.35%
Quarry Operations (63400)	397,073	-	18,907	105,646	24,751	266,677	26.61%
Other Charges (65000)	248,907	-	12,204	138,707	5,720	104,480	55.73%
Capital Outlay (68000)	1,734,730	297,815	17,641	990,408	418,021	624,116	48.73%
Highways & Streets (82120)	15,807	-	-	-	-	15,807	0.00%
Highways & Streets (82220)	3,315	-	-	-	-	3,315	0.00%
Transfers Out (99100)	53,803	-	-	-	-	53,803	0.00%
<b>Total Highway</b>	<b>\$ 4,195,434</b>	<b>\$ 297,815</b>	<b>\$ 171,709</b>	<b>\$ 2,010,214</b>	<b>\$ 572,410</b>	<b>\$ 1,910,625</b>	<b>44.74%</b>
<b>School General Fund (141)</b>							
<b>Instruction</b>							
Regular Instruction (71100)	\$ 21,390,247	\$ 126,810	\$ 1,705,927	\$ 7,411,747	\$ 25,349	\$ 14,079,960	34.45%
Alternative School (71150)	268,778	(66,334)	17,316	68,202	968	133,274	33.69%
Special Education Program (71200)	3,598,466	69,244	315,117	1,279,263	68,099	2,320,348	34.88%
Vocational Education Program (71300)	1,355,018	-	108,689	439,483	13,739	901,796	32.43%
Student Body Education Prog (71400)	476,823	-	30,328	169,347	35,367	272,108	35.52%
<b>Support</b>							
Attendance (72110)	225,299	2,991	18,278	103,918	-	124,372	45.52%
Health Services (72120)	572,208	19,875	50,031	221,173	2,321	368,589	37.36%
Other Support Services (72130)	1,367,208	141,425	109,890	467,989	126,577	914,067	31.02%
Regular Instruction (72210)	1,465,391	1,196	121,372	532,489	3,885	930,213	36.31%
Special Educ Program (72220)	626,001	33,589	54,111	217,953	76,157	365,480	33.04%
Vocational Educ Prog (72230)	73,869	598	5,280	30,519	1,477	42,471	40.98%
Education Technology (72250)	1,024,480	4,188	63,880	405,848	256,621	366,200	39.45%
Board of Education (72310)	1,176,526	-	85,011	846,882	44,380	285,264	71.98%
Director of Schools (72320)	500,403	1,196	23,396	131,122	17,370	353,107	26.14%
Office of Principals (72410)	2,503,465	11,965	218,263	892,257	-	1,623,173	35.47%
Fiscal Services (72510)	11,561	-	-	-	-	11,561	0.00%

FUND CATEGORY	APPROP FY 19/20	AMENDED FY 19/20	EXPENDED DEC	EXPENDED YR TO DATE	CURRENT ENCUMBER	UNENCUMB BALANCE	PERCENT REALIZED
Human Resources (72520)	260,857	1,196	20,838	131,819	5,023	125,210	50.30%
Operation of Plant (72610)	3,540,122	18,187	264,526	1,623,380	160,463	1,774,466	45.62%
Maintenance of Plant (72620)	1,383,060	6,940	91,813	526,756	309,221	554,022	37.90%
Transportation (72710)	2,280,404	20,304	225,780	997,054	932,252	371,402	43.34%
Central & Other (72810)	109,255	23,671	8,163	34,675	-	98,251	26.09%
<b>Non-Instructional</b>							
Community Services (73300)	504,677	429,027	52,094	342,837	212,979	377,889	36.72%
Early Childhood Education (73400)	1,041,013	4,786	90,979	346,960	-	698,839	33.18%
<b>Capital Outlay &amp; Debt Service</b>							
Capital Outlay (76100)	100,000	66,587	1,886	19,784	23,558	123,244	11.88%
Principal Debt Service (82130)	71,226	-	-	71,226	-	0	100.00%
Interest Debt Service (82230)	2,547	-	-	1,692	-	855	66.42%
Transfers Out (99100)	100,000	-	-	100,000	-	-	100.00%
<b>Total School General Fund</b>	<b>\$ 46,028,904</b>	<b>\$ 917,440</b>	<b>\$ 3,682,967</b>	<b>\$ 17,414,374</b>	<b>\$ 2,315,807</b>	<b>\$ 27,216,163</b>	<b>37.09%</b>
<b>School Federal Projects Fund (142)</b>							
Regular Instruction (71100)	\$ 1,138,337	\$ 71,110	\$ 96,352	\$ 402,693	\$ 1,831	\$ 804,923	33.30%
Special Education Program (71200)	918,088	69,243	67,853	370,794	14,496	602,041	37.56%
Vocational Education Program (71300)	124,000	-	12,477	58,084	18,400	47,517	46.84%
Health Services (72120)	-	-	-	-	-	-	-
Other Support Services (72130)	107,703	116,953	232	22,169	3,917	198,569	9.87%
Regular Instruction (72210)	241,784	209,867	7,719	209,847	377	241,427	46.46%
Special Educ Program (72220)	279,072	14,100	17,176	147,608	5,029	140,534	50.35%
Vocational Educ Prog (72230)	12,000	-	322	3,059	14	8,927	25.49%
Transportation (72710)	256,585	3,757	21,087	86,402	-	173,940	33.19%
Food Service (73100)	-	88	-	88	-	-	100.00%
Transfers Out (99100)	-	-	-	-	-	-	-
<b>Total Federal Projects Fund</b>	<b>\$ 3,077,568</b>	<b>\$ 485,119</b>	<b>\$ 223,217</b>	<b>\$ 1,300,744</b>	<b>\$ 44,064</b>	<b>\$ 2,217,878</b>	<b>36.51%</b>
<b>Centralized Cafeteria Fund (143)</b>							
Food Service (73100)	\$ 4,238,808	\$ 54,996	\$ 284,026	\$ 1,465,915	\$ 1,573,305	\$ 1,254,583	34.14%
<b>Total Centralized Cafeteria</b>	<b>\$ 4,238,808</b>	<b>\$ 54,996</b>	<b>\$ 284,026</b>	<b>\$ 1,465,915</b>	<b>\$ 1,573,305</b>	<b>\$ 1,254,583</b>	<b>34.14%</b>
<b>General Debt Service (151)</b>							
General Government Debt Service	\$ 6,941,037	\$ -	\$ 17,235	\$ 1,513,641	\$ 1,550	\$ 5,425,846	21.81%
<b>Total General Debt Service</b>	<b>\$ 6,941,037</b>	<b>\$ -</b>	<b>\$ 17,235</b>	<b>\$ 1,513,641</b>	<b>\$ 1,550</b>	<b>\$ 5,425,846</b>	<b>21.81%</b>
<b>Education Debt Service (156)</b>							
Educ Government Debt Service	\$ 3,536,086	\$ 111,631	\$ -	\$ 1,937	\$ -	\$ 3,645,780	0.05%
<b>Total Education Debt Service</b>	<b>\$ 3,536,086</b>	<b>\$ 111,631</b>	<b>\$ -</b>	<b>\$ 1,937</b>	<b>\$ -</b>	<b>\$ 3,645,780</b>	<b>0.05%</b>
<b>School Capital Projects Fund (177)</b>							
Education Capital Proj (91300)	43,930,732	-	5,124,215	17,136,503	23,178,857	3,615,372	39.01%
<b>Total Capital Projects</b>	<b>\$ 43,930,732</b>	<b>\$ -</b>	<b>\$ 5,124,215</b>	<b>\$ 17,136,503</b>	<b>\$ 23,178,857</b>	<b>\$ 3,615,372</b>	
<b>Capital Projects Fund (178)</b>							
Other Charges (58400)	\$ -	\$ 950	\$ 64	\$ 470	\$ -	\$ 480	
Public Safety Projects (91130)	-	5,213,935	1,465,086	2,846,388	2,325,721	41,826	
Other Gen Government Proj (91190)	-	-	-	-	-	-	
Highway & Street Capital Proj (91200)	-	-	-	-	-	-	
<b>Total Capital Projects</b>	<b>\$ -</b>	<b>\$ 5,214,885</b>	<b>\$ 1,465,150</b>	<b>\$ 2,846,857</b>	<b>\$ 2,325,721</b>	<b>\$ 42,306</b>	

FUND CATEGORY	APPROP FY 19/20	AMENDED FY 19/20	COLLECTED JAN	COLLECTED YR TO DATE	BALANCE TO COLLECT	PERCENT REALIZED
<b>GENERAL FUND (101)</b>						
Local Taxes (40000)	\$ 13,055,245	\$ -	\$ 1,210,687	\$ 7,220,660	\$ 5,834,585	55.31%
Licenses & Permits (41000)	112,000	28,326	16,661	86,987	53,339	61.99%
Fines, Forfeitures & Penalties (42000)	239,445	-	14,738	106,927	132,518	44.66%
Charges for Current Services (43000)	425,210	-	88,838	277,038	148,172	65.15%
Other Local Revenue (44000)	140,150	142,355	67,096	309,112	(26,607)	109.42%
Fees from Officials (45000)	2,098,000	-	155,191	1,104,482	993,518	52.64%
State of Tennessee (46000)	3,329,032	111,396	476,584	1,523,269	1,917,159	44.28%
Federal Government (47000)	5,388,765	779,580	709,071	1,911,385	4,256,959	30.99%
Other Governments & Citizens (48000)	193,000	2,875	120	6,717	189,158	3.43%
Other Sources (49000)	105,606	-	-	-	105,606	0.00%
<b>Total County General</b>	<b>\$ 25,086,453</b>	<b>\$ 1,064,532</b>	<b>\$ 2,738,986</b>	<b>\$ 12,546,578</b>	<b>\$ 13,604,407</b>	<b>47.98%</b>
<b>COURTHOUSE/JAIL MAINT. (112)</b>						
Local Taxes (40000)	\$ 205,000	\$ -	\$ 10,802	\$ 95,685	\$ 109,315	46.68%
<b>Total Courthouse/Jail Maintenance</b>	<b>\$ 205,000</b>	<b>\$ -</b>	<b>\$ 10,802</b>	<b>\$ 95,685</b>	<b>\$ 109,315</b>	<b>46.68%</b>
<b>LIBRARY (115)</b>						
Local Taxes (40000)	\$ 397,808	\$ -	\$ 38,187	\$ 226,697	\$ 171,110	56.99%
Licenses & Permits (41000)	1,935	-	307	1,257	678	64.97%
Charges for Current Services (43000)	11,360	-	988	7,188	4,172	63.28%
Other Local Revenue (44000)	2,000	-	56	722	1,278	36.12%
Federal Government (47000)	1,775	(190)	-	-	1,585	0.00%
Other Governments & Citizens (48000)	34,400	500	2,389	20,099	14,801	57.59%
<b>Total Library</b>	<b>\$ 449,278</b>	<b>\$ 310</b>	<b>\$ 41,928</b>	<b>\$ 255,965</b>	<b>\$ 193,623</b>	<b>56.93%</b>
<b>SOLID WASTE (116)</b>						
Local Taxes (40000)	\$ 1,793,110	\$ -	\$ 171,935	\$ 1,034,845	\$ 758,265	57.71%
Licenses & Permits (41000)	15,660	-	1,964	8,685	6,975	55.46%
Charges for Current Services (43000)	141,000	-	19,694	89,556	51,444	63.51%
Other Local Revenue (44000)	142,000	-	10,601	52,640	89,360	37.07%
State of Tennessee (46000)	100,719	(1,663)	27,079	40,948	58,108	41.34%
<b>Total Solid Waste</b>	<b>\$ 2,192,489</b>	<b>\$ (1,663)</b>	<b>\$ 231,273</b>	<b>\$ 1,226,674</b>	<b>\$ 964,152</b>	<b>55.99%</b>
<b>Local Purpose (Rural Fire 120)</b>						
Local Taxes (40000)	\$ 804,303	\$ -	\$ 59,704	\$ 421,456	\$ 382,848	52.40%
Licenses & Permits (41000)	28,925	-	597	22,642	6,283	78.28%
Other Local Revenues (44000)	7,600	-	-	48	7,552	0.63%
<b>Total Local Purpose</b>	<b>\$ 840,828</b>	<b>\$ -</b>	<b>\$ 60,301</b>	<b>\$ 444,146</b>	<b>\$ 396,683</b>	<b>52.82%</b>
<b>Drug Control Fund (122)</b>						
Fines, Forfeitures & Penalties (42000)	\$ 19,250	\$ 14,286	\$ 10,887	\$ 38,041	\$ (4,505)	113.43%
Other General Service Charges (43000)	3,000	-	1,000	1,200	1,800	40.00%
Other Local Revenue (44000)	23,000	-	11,551	14,180	8,820	61.65%
Federal Revenue (47000)	17,000	-	-	-	17,000	0.00%
Other Governments & Citizens (48000)	2,050	-	-	-	2,050	0.00%
<b>Total Drug Control</b>	<b>\$ 64,300</b>	<b>\$ 14,286</b>	<b>\$ 23,438</b>	<b>\$ 53,421</b>	<b>\$ 25,165</b>	<b>67.98%</b>
<b>HIGHWAY (131)</b>						
Local Taxes (40000)	\$ 720,470	\$ -	\$ 78,397	\$ 409,109	\$ 311,362	56.78%
Licenses & Permits (41000)	3,540	-	509	2,248	1,292	63.50%
Charges for Current Services (43000)	15,065	-	746	2,862	12,203	19.00%
Other Local Revenue (44000)	10,500	1,000	79	649	10,851	5.64%
State of Tennessee (46000)	2,629,622	350,659	234,280	1,440,457	1,539,823	48.33%
Other Governments & Citizens (48000)	17,666	-	-	17,379	287	98.37%
<b>Total Highway</b>	<b>\$ 3,396,863</b>	<b>\$ 351,659</b>	<b>\$ 314,011</b>	<b>\$ 1,872,703</b>	<b>\$ 1,875,819</b>	<b>49.96%</b>

FUND CATEGORY	APPROP FY 19/20	AMENDED FY 19/20	COLLECTED JAN	COLLECTED YR TO DATE	BALANCE TO COLLECT	PERCENT REALIZED
<b>School General Fund (141)</b>						
Local Taxes (40000)	\$ 15,833,291	\$ -	\$ 1,491,637	\$ 8,888,160	\$ 6,945,131	56.14%
Licenses & Permits (41000)	58,000	-	8,601	38,642	19,358	66.62%
Charges for Current Services (43000)	274,397	-	19,633	168,678	105,719	61.47%
Other Local Revenue (44000)	68,609	37,911	47,496	162,068	(55,548)	152.15%
State of Tennessee (46000)	28,220,017	159,119	2,988,861	16,641,944	11,737,191	58.64%
Federal Government (47000)	172,356	388,690	46,800	256,336	304,710	45.69%
<b>Total School General Fund</b>	<b>\$ 44,626,670</b>	<b>\$ 585,720</b>	<b>\$ 4,603,027</b>	<b>\$ 26,155,829</b>	<b>\$ 19,056,561</b>	<b>57.85%</b>
<b>Federal Projects Fund (142)</b>						
Other Local Revenue (44000)	\$ -	\$ -	\$ -	\$ -	\$ -	
Federal Government (47000)	3,077,568	483,857	223,218	1,491,969	2,069,456	41.89%
Other Sources (49000)	-	100,000	-	100,000	-	
<b>Total School Federal Projects Fund</b>	<b>\$ 3,077,568</b>	<b>\$ 583,857</b>	<b>\$ 223,218</b>	<b>\$ 1,591,969</b>	<b>\$ 2,069,456</b>	<b>43.48%</b>
<b>Centralized Cafeteria Fund (143)</b>						
Charges for Current Services (43000)	\$ 846,734	\$ -	\$ 57,802	\$ 441,850	\$ 404,884	52.18%
Other Local Revenue (44000)	18,000	8,000	3,645	33,223	(7,223)	127.78%
State of Tennessee (46000)	27,479	-	-	-	27,479	0.00%
Federal Government (47000)	2,456,684	45,800	175,689	1,229,193	1,273,291	49.12%
Other Sources (48000)	-	-	-	-	-	
<b>Total Centralized Cafeteria</b>	<b>\$ 3,348,897</b>	<b>\$ 53,800</b>	<b>\$ 237,136</b>	<b>\$ 1,704,266</b>	<b>\$ 1,698,431</b>	<b>50.09%</b>
<b>General Debt Service (151)</b>						
Local Taxes (40000)	\$ 4,616,572	\$ 125,489	\$ 353,921	\$ 3,019,292	\$ 1,722,768	63.67%
Licenses & Permits (41000)	10,050	(674)	2,071	7,168	2,208	76.45%
Other Local Revenue (44000)	390,000	-	23,746	174,132	215,868	44.65%
Other Sources (49000)	3,746,086	19,828	-	-	3,765,914	0.00%
<b>Total General Debt Service</b>	<b>\$ 8,762,708</b>	<b>\$ 144,643</b>	<b>\$ 379,738</b>	<b>\$ 3,200,592</b>	<b>\$ 5,706,758</b>	<b>35.93%</b>
<b>Education Debt Service (156)</b>						
Local Taxes (40000)	\$ -	\$ 91,129	\$ -	\$ 91,129	\$ -	
Licenses & Permits (41000)	-	674	-	674	-	
Other Sources (49000)	-	-	-	-	-	
<b>Total Education Debt Service</b>	<b>\$ -</b>	<b>\$ 91,803</b>	<b>\$ -</b>	<b>\$ 91,803</b>	<b>\$ -</b>	
<b>School Capital Projects Fund (177)</b>						
Other Local Revenue (44000)	\$ -	\$ -	\$ 43,312	\$ 400,400	\$ (400,400)	
Other Sources (49000)	-	-	-	-	-	
<b>Total School Capital Projects</b>	<b>\$ -</b>	<b>\$ -</b>	<b>\$ 43,312</b>	<b>\$ 400,400</b>	<b>\$ (400,400)</b>	
<b>Capital Projects Fund (178)</b>						
Other Local Revenue (44000)	\$ -	\$ 59,000	\$ 4,089	\$ 41,686	\$ 17,314	
Other Sources (49000)	-	2,000,000	-	2,000,000	-	
<b>Total Capital Projects</b>	<b>\$ -</b>	<b>\$ 2,059,000</b>	<b>\$ 4,089</b>	<b>\$ 2,041,686</b>	<b>\$ 17,314</b>	

FUND CATEGORY	APPROP FY 19/20	AMENDED FY 19/20	EXPENDED JAN	EXPENDED YR TO DATE	CURRENT ENCUMBER	UNENCUMB BALANCE	PERCENT REALIZED
<b>GENERAL FUND (101)</b>							
County Commission (51100)	\$ 332,332	\$ 12,780	\$ 34,199	\$ 174,482	\$ 54,252	\$ 116,378	50.56%
Beer Board (51220)	525	-	-	134	333	58	25.46%
County Mayor (51300)	197,422	(26)	17,951	112,155	3,058	82,183	56.82%
County Attorney (51400)	10,800	-	1,800	7,200	3,600	-	66.67%
Election Commission (51500)	251,354	-	14,625	124,396	12,040	114,918	49.49%
Register of Deeds (51600)	356,735	-	25,523	188,027	22,277	146,430	52.71%
Planning & Zoning (51720)	165,656	-	11,448	89,354	3,275	73,027	53.94%
County Buildings (51800)	1,407,929	-	88,813	504,495	167,212	736,222	35.83%
Other General Admin - IT (51900)	83,450	-	5,667	45,362	25,033	13,055	54.36%
Property Assessor (52300)	592,549	-	72,667	314,439	50,947	227,162	53.07%
County Trustee (52400)	346,685	-	32,014	202,482	2,704	141,499	58.41%
County Clerk (52500)	630,962	-	45,129	359,040	6,674	265,247	56.90%
Finance Dept. (52900)	745,161	1,381	60,398	435,488	12,291	298,764	58.33%
Local Taxes (40000)	1,026,570	-	76,965	583,776	11,439	431,355	56.87%
General Sessions (53300)	321,678	-	25,653	180,206	2,061	139,411	56.02%
Drug Court (53330)	102,700	-	8,221	58,366	-	44,335	56.83%
Chancery Court (53400)	240,405	-	17,108	139,362	4,944	96,099	57.97%
Juvenile Court (53500)	140,044	-	9,942	76,770	251	63,022	54.82%
Judicial Commissioners (53700)	173,407	-	12,405	85,463	110	87,834	49.28%
Other Admin of Justice (53900)	215,000	408,053	55,219	217,775	302,805	102,473	34.95%
Probation Service (53910)	159,144	-	10,765	79,433	1,017	78,694	49.91%
Sheriff's Dept. (54110)	4,305,500	31,142	343,604	2,277,386	325,363	1,733,893	52.51%
Admin. Of Sexual Offender (54160)	15,593	-	1,054	5,711	650	9,233	36.62%
Jail (54210)	3,314,055	3,450	268,435	1,597,229	118,122	1,602,154	48.15%
Reentry Program (54230) Grants	246,984	84,365	20,357	142,504	294	188,552	43.01%
Juvenile Service (54240)	142,500	-	9,558	53,584	60,855	28,060	37.60%
Civil Defense (54410)	166,877	-	12,496	91,952	5,953	68,972	55.10%
Rescue Squad (54420)	35,000	12,905	1,085	6,445	37,372	4,089	13.45%
Consolidated Communications(54490)	875,528	-	73,282	450,352	12,579	412,597	51.44%
County Coroner (54610)	37,000	-	5,603	24,770	10,405	1,825	66.95%
Other Public Safety (54710) Grants	30,592	4,825	-	11,204	9,986	14,227	31.63%
Local Health Center (55110)	33,450	-	2,538	15,890	1,394	16,166	47.50%
Rabies & Animal Ctrl. (55120)	250,799	-	12,986	126,643	39,644	84,513	50.50%
Other Local Health Serv (55190) Grant	261,000	-	6,577	46,600	7,899	206,501	17.85%
Appropriation to State (55390)	30,646	-	-	-	30,646	-	0.00%
General Welfare Assist.(55510)	17,775	-	-	-	17,775	-	0.00%
Litter Control (55731) (25%Grant)	100,183	-	6,376	53,210	436	46,537	53.11%
Other Waste Collections (55739)	44,047	-	3,192	24,136	679	19,231	54.80%
Other Public Health & Welfare (55900) Grant	21,848	2,434	-	15,876	-	8,406	65.38%
Senior Citizens Assistance (56300)	37,500	-	11,949	18,448	17,565	1,487	49.20%
Parks & Fair Board (56700)	41,711	-	1,189	20,791	5,334	15,585	49.85%
Agriculture Extension Serv.(57100)	111,316	-	19,579	43,322	1,981	66,013	38.92%
Soil Conservation (57500)	91,598	-	6,633	45,171	286	46,141	49.31%
Industrial Development (58120)	551,855	8,985	110,248	200,481	244,851	115,509	35.75%
Other Econ & Comm. Dev. (58190)	5,384,977	-	589,175	2,676,506	2,220,184	488,287	49.70%
Airport (58220)	-	395,582	181,174	190,441	175,141	30,000	
Veteran's Services (58300)	92,433	550	6,839	50,328	1,651	41,004	54.13%
Other Charges (58400)	952,613	-	33,500	609,260	1,509	341,844	63.96%
Capital Projects (91000)	350,000	43,084	122,534	198,559	74,249	120,276	50.51%
<b>Total County General</b>	<b>\$ 25,043,887</b>	<b>\$ 1,009,511</b>	<b>\$ 2,476,474</b>	<b>\$ 12,975,002</b>	<b>\$ 4,109,127</b>	<b>\$ 8,969,269</b>	<b>49.80%</b>
<b>COURTHOUSE/JAIL MAINT. (112)</b>							
Other Charges (58400)	\$ 2,150	\$ -	\$ 108	\$ 1,093	\$ -	\$ 1,057	50.85%
Transfers Out (99100)	210,000	-	-	-	-	210,000	0.00%
<b>Total Courthouse/Jail Maintenance</b>	<b>\$ 212,150</b>	<b>\$ -</b>	<b>\$ 108</b>	<b>\$ 1,093</b>	<b>\$ -</b>	<b>\$ 211,057</b>	<b>0.52%</b>



FUND CATEGORY	APPROP FY 19/20	AMENDED FY 19/20	EXPENDED JAN	EXPENDED YR TO DATE	CURRENT ENCUMBER	UNENCUMB BALANCE	PERCENT REALIZED
<b>LIBRARY (115)</b>							
Libraries (56500)	\$ 391,964	\$ 310	\$ 29,821	\$ 197,194	\$ 32,894	\$ 162,185	50.27%
Other Charges (58400)	44,386	-	3,530	26,202	942	17,242	59.03%
Capital Outlay (91000)	-	-	-	-	-	-	-
Operating Transfer (99110)	3,000	-	-	-	-	3,000	0.00%
<b>Total Library</b>	<b>\$ 439,350</b>	<b>\$ 310</b>	<b>\$ 33,351</b>	<b>\$ 223,396</b>	<b>\$ 33,836</b>	<b>\$ 182,428</b>	<b>50.81%</b>
<b>SOLID WASTE (116)</b>							
Sanitation Educ./Info. (55720)	\$ 3,200	\$ -	\$ -	\$ 1,136	\$ 1,000	\$ 1,064	35.51%
Convenience Centers (55732)	398,940	(21,610)	20,265	228,497	6,136	142,697	60.56%
Transfer Station (55733)	1,600,880	-	188,846	786,517	279,157	535,206	49.13%
Post closure Care Costs (55770)	13,500	-	1,157	1,157	8,128	4,215	8.57%
Other Charges (58400)	108,540	-	3,539	74,046	164	34,330	68.22%
Operating Transfers (99100)	48,803	-	-	-	-	48,803	0.00%
<b>Total Solid Waste</b>	<b>\$ 2,173,863</b>	<b>\$ (21,610)</b>	<b>\$ 213,806</b>	<b>\$ 1,091,353</b>	<b>\$ 294,585</b>	<b>\$ 766,314</b>	<b>50.71%</b>
<b>Local Purpose (Rural Fire 120)</b>							
Fire Prevention & Control (54310)	\$ 625,000	\$ -	\$ 111,000	\$ 223,361	\$ 309,000	\$ 92,640	35.74%
Other Charges (58400)	11,600	-	1,013	7,191	-	4,409	62.00%
<b>Total Local Purpose</b>	<b>\$ 636,600</b>	<b>\$ -</b>	<b>\$ 112,013</b>	<b>\$ 230,552</b>	<b>\$ 309,000</b>	<b>\$ 97,048</b>	<b>36.22%</b>
<b>Drug Control Fund (122)</b>							
Drug Enforcement (54150)	\$ 77,000	\$ 14,286	\$ 7,222	\$ 47,732	\$ 11,597	\$ 31,956	52.29%
Other Charges (58400)	500	-	119	395	-	105	78.93%
<b>Total Drug Control</b>	<b>\$ 77,500</b>	<b>\$ 14,286</b>	<b>\$ 7,341</b>	<b>\$ 48,127</b>	<b>\$ 11,597</b>	<b>\$ 32,062</b>	<b>52.43%</b>
<b>HIGHWAY (131)</b>							
Administration (61000)	\$ 352,509	\$ 109,023	\$ 134,407	\$ 308,401	\$ 5,376	\$ 147,756	66.82%
Highway Maintenance (62000)	989,599	-	76,521	572,658	6,026	410,914	57.87%
Operations & Maintenance (63100)	399,690	-	47,597	152,918	80,178	166,594	38.26%
Quarry Operations (63400)	397,073	-	37,159	142,804	18,214	236,055	35.96%
Other Charges (65000)	248,907	-	11,818	150,525	5,202	93,180	60.47%
Capital Outlay (68000)	1,734,730	395,815	85,282	1,075,690	394,954	659,902	50.49%
Highways & Streets (82120)	15,807	-	-	-	-	15,807	0.00%
Highways & Streets (82220)	3,315	-	-	-	-	3,315	0.00%
Transfers Out (99100)	53,803	-	-	-	-	53,803	0.00%
<b>Total Highway</b>	<b>\$ 4,195,434</b>	<b>\$ 504,838</b>	<b>\$ 392,783</b>	<b>\$ 2,402,997</b>	<b>\$ 509,949</b>	<b>\$ 1,787,326</b>	<b>51.12%</b>
<b>School General Fund (141)</b>							
<b>Instruction</b>							
Regular Instruction (71100)	\$ 21,390,247	\$ 126,810	\$ 1,598,195	\$ 9,009,943	\$ 272,743	\$ 12,234,371	41.87%
Alternative School (71150)	268,778	(66,334)	16,685	84,886	856	116,702	41.93%
Special Education Program (71200)	3,598,466	69,244	287,158	1,566,421	56,256	2,045,033	42.71%
Vocational Education Program (71300)	1,355,018	-	117,935	557,418	30,200	767,400	41.14%
Student Body Education Prog (71400)	476,823	-	28,744	198,091	27,201	251,531	41.54%
<b>Support</b>							
Attendance (72110)	225,299	2,991	15,928	119,846	-	108,444	52.50%
Health Services (72120)	572,208	17,482	43,044	264,217	2,904	322,569	44.81%
Other Support Services (72130)	1,367,208	143,818	110,702	578,691	178,542	753,793	38.30%
Regular Instruction (72210)	1,465,391	1,196	116,884	649,373	2,623	814,591	44.28%
Special Educ Program (72220)	626,001	33,589	39,831	257,783	60,253	341,554	39.08%
Vocational Educ Prog (72230)	73,869	598	4,417	34,936	2,278	37,253	46.92%
Education Technology (72250)	1,024,480	4,188	76,684	482,532	220,784	325,352	46.91%
Board of Education (72310)	1,176,526	-	63,319	910,201	42,532	223,792	77.36%
Director of Schools (72320)	500,403	1,556	19,209	150,331	18,026	333,602	29.95%
Office of Principals (72410)	2,503,465	11,965	206,105	1,098,362	-	1,417,068	43.66%
Fiscal Services (72510)	11,561	-	-	-	11,561	-	0.00%

FUND CATEGORY	APPROP FY 19/20	AMENDED FY 19/20	EXPENDED JAN	EXPENDED YR TO DATE	CURRENT ENCUMBER	UNENCUMB BALANCE	PERCENT REALIZED
Human Resources (72520)	260,857	1,196	19,852	151,672	4,403	105,979	57.88%
Operation of Plant (72610)	3,540,122	18,187	264,123	1,887,503	133,846	1,536,960	53.04%
Maintenance of Plant (72620)	1,383,060	6,940	76,800	603,556	322,361	464,083	43.42%
Transportation (72710)	2,280,404	24,744	207,339	1,204,394	822,529	278,225	52.25%
Central & Other (72810)	109,255	23,550	7,836	42,511	-	90,294	32.01%
<b>Non-Instructional</b>							
Community Services (73300)	504,677	429,027	69,434	412,271	183,872	337,562	44.15%
Early Childhood Education (73400)	1,041,013	4,786	81,781	428,741	-	617,057	41.00%
<b>Capital Outlay &amp; Debt Service</b>							
Capital Outlay (76100)	100,000	66,587	16,393	36,176	19,963	110,447	21.72%
Principal Debt Service (82130)	71,226	-	-	71,226	-	0	100.00%
Interest Debt Service (82230)	2,547	-	-	1,692	-	855	66.42%
Transfers Out (99100)	100,000	-	-	100,000	-	-	100.00%
<b>Total School General Fund</b>	<b>\$ 46,028,904</b>	<b>\$ 922,119</b>	<b>\$ 3,488,399</b>	<b>\$ 20,902,773</b>	<b>\$ 2,413,731</b>	<b>\$ 23,634,519</b>	<b>44.52%</b>
<b>School Federal Projects Fund (142)</b>							
Regular Instruction (71100)	\$ 1,138,337	\$ 71,110	\$ 95,108	\$ 497,801	\$ 17,073	\$ 694,573	41.16%
Special Education Program (71200)	918,088	69,243	58,440	429,234	22,247	535,849	43.47%
Vocational Education Program (71300)	124,000	-	8,091	66,174	11,409	46,417	53.37%
Health Services (72120)	-	-	-	-	-	-	-
Other Support Services (72130)	107,703	116,953	2,040	24,209	3,691	196,756	10.78%
Regular Instruction (72210)	241,784	209,867	11,096	220,943	4,064	226,643	48.92%
Special Educ Program (72220)	279,072	14,100	11,501	159,109	7,315	126,748	54.27%
Vocational Educ Prog (72230)	12,000	-	-	3,059	204	8,737	25.49%
Transportation (72710)	256,585	3,757	20,896	107,298	-	153,044	41.21%
Food Service (73100)	-	88	-	88	-	-	100.00%
Transfers Out (99100)	-	-	-	-	-	-	-
<b>Total Federal Projects Fund</b>	<b>\$ 3,077,568</b>	<b>\$ 485,119</b>	<b>\$ 207,172</b>	<b>\$ 1,507,916</b>	<b>\$ 66,003</b>	<b>\$ 1,988,768</b>	<b>42.33%</b>
<b>Centralized Cafeteria Fund (143)</b>							
Food Service (73100)	\$ 4,238,808	\$ 54,996	\$ 224,000	\$ 1,689,916	\$ 1,508,145	\$ 1,095,743	39.36%
<b>Total Centralized Cafeteria</b>	<b>\$ 4,238,808</b>	<b>\$ 54,996</b>	<b>\$ 224,000</b>	<b>\$ 1,689,916</b>	<b>\$ 1,508,145</b>	<b>\$ 1,095,743</b>	<b>39.36%</b>
<b>General Debt Service (151)</b>							
General Government Debt Service	\$ 6,941,037	\$ -	\$ 112,020	\$ 1,625,661	\$ 1,150	\$ 5,314,226	23.42%
<b>Total General Debt Service</b>	<b>\$ 6,941,037</b>	<b>\$ -</b>	<b>\$ 112,020</b>	<b>\$ 1,625,661</b>	<b>\$ 1,150</b>	<b>\$ 5,314,226</b>	<b>23.42%</b>
<b>Education Debt Service (156)</b>							
Educ Government Debt Service	\$ 3,536,086	\$ 111,631	\$ -	\$ 1,937	\$ -	\$ 3,645,780	0.05%
<b>Total Education Debt Service</b>	<b>\$ 3,536,086</b>	<b>\$ 111,631</b>	<b>\$ -</b>	<b>\$ 1,937</b>	<b>\$ -</b>	<b>\$ 3,645,780</b>	<b>0.05%</b>
<b>School Capital Projects Fund (177)</b>							
Education Capital Proj (91300)	43,930,732	-	2,828,974	19,965,478	21,279,269	2,685,985	45.45%
<b>Total Capital Projects</b>	<b>\$ 43,930,732</b>	<b>\$ -</b>	<b>\$ 2,828,974</b>	<b>\$ 19,965,478</b>	<b>\$ 21,279,269</b>	<b>\$ 2,685,985</b>	
<b>Capital Projects Fund (178)</b>							
Other Charges (58400)	\$ -	\$ 1,150	\$ 41	\$ 511	\$ -	\$ 639	
Public Safety Projects (91130)	-	5,431,162	491,809	3,338,197	1,880,086	212,879	
Other Gen Government Proj (91190)	-	-	-	-	-	-	
Highway & Street Capital Proj (91200)	-	-	-	-	-	-	
<b>Total Capital Projects</b>	<b>\$ -</b>	<b>\$ 5,432,312</b>	<b>\$ 491,850</b>	<b>\$ 3,338,708</b>	<b>\$ 1,880,086</b>	<b>\$ 213,518</b>	

Capital Project Funds 177 and 178  
 Status 2/28/20

**Communications Project**

**Budget \$ 1,369,944**

Contract Sain Construction Co, Inc \$ (1,266,776)  
 Miscellaneous Expense \$ (67,540)  
 Miscellaneous Open Purchase Orders \$ -

**Total To Date Obligated \$ (1,334,316)**

**Total Remaining still in progress \$ 35,628**

**Jail Project**

**Budget \$ 16,715,874**

Construction Various Contracts \$ (16,063,622)  
 Miscellaneous Expense \$ (383,097)  
 Miscellaneous Open Purchase Orders \$ (99,987)

**Total To Date Obligated \$ (16,546,706)**

**Total Remaining still in progress \$ 169,168**

**TCAT Project**

**Budget \$ 7,990,000**

Contract Boyce Ballard Construction LLC \$ (7,262,066)  
 Miscellaneous Expense \$ (538,321)  
 Miscellaneous Open Purchase Orders \$ (46,922)

**Total To Date Obligated \$ (7,847,309)**

**Total Remaining still in progress \$ 142,691**

**Middle Schools & Huntland Gym Projects**

**Budget \$ 47,976,071**

Construction Contracts (\$42,638,096)  
 Miscellaneous Expense (\$1,863,883)  
 Miscellaneous Open Purchase Orders (\$1,261,479)

**Total To Date Obligated \$ (45,763,458)**

**Total Remaining still in progress \$ 2,212,613**

## Franklin Co Trustee's Interest Earned Analysis & Comparison

December, 2019

### Current Amt Invested in the Following:

CD	\$ 6,000,000	Interest Bearing Check/Savings	\$ 22,261,243	Mutual Funds	\$ -
<b>Gross Interest Earned for the Month of Dec</b>				<b>\$ 30,329.01</b>	

Fund Number	Fund Title	Gross Collections	Trustee Fee Admin Fee 2%	Net Fund Collections
101	County General	\$ 524.66	\$ (10.49)	\$ 514.17
115	Library	\$ 25.80	\$ (0.52)	\$ 25.28
131	Highway	\$ 103.72	\$ (2.07)	\$ 101.65
141	Schools General	\$ 2,835.53	\$ (56.71)	\$ 2,778.82
151	General Debt Service	\$ 26,839.30	\$ (536.79)	\$ 26,302.51
<b>Total</b>		<b>\$ 30,329.01</b>	<b>\$ (606.58)</b>	<b>\$ 29,722.43</b>

### Interest Revenue Monthly Fiscal Comparison

	County	Library	Highway	Schools	Gen Debt
Dec-18	\$ -	\$ 26.95	\$ -	\$ 1,647.83	\$ 20,806.85
Dec-19	\$ 514.17	\$ 25.28	\$ 101.65	\$ 2,778.82	\$ 26,302.51
Over/Under	\$ 514.17	\$ (1.67)	\$ 101.65	\$ 1,130.99	\$ 5,495.66

### Interest Year to Date Revenue Fiscal Comparison

	County	Library	Highway	Schools	Gen Debt
2018/19	\$ -	\$ 237.63	\$ -	\$ 9,159.63	\$ 118,968.46
2019/20	\$ 3,146.44	\$ 155.00	\$ 622.30	\$ 16,976.01	\$ 186,279.57
Over/Uner	\$ 3,146.44	\$ (82.63)	\$ 622.30	\$ 7,816.38	\$ 67,311.11

### Fiscal Year 2019/20 Appropriations 44110 Interest Earned

	Appropriation	Collected	% Collected	Balace to Collect
101 County General (OPEB)	\$ 5,000	\$ 3,146	62.93%	\$ 1,854
115 Library	\$ 500	\$ 155	31.00%	\$ 345
131 Highway (OPEB)	\$ 1,000	\$ 622	62.23%	\$ 378
141 School General Fund (OPEB)	\$ 22,000	\$ 16,976	77.16%	\$ 5,024
151 General Debt Service	\$ 390,000	\$ 186,280	0.00%	\$ 203,720

## Franklin Co Trustee's Interest Earned Analysis & Comparison

January, 2020

### Current Amt Invested in the Following:

CD	\$ 6,000,000	Interest Bearing Check/Savings	\$ 23,720,417	Mutual Funds	\$ -
<b>Gross Interest Earned for the Month of Jan</b>				\$ 27,276.37	

Fund Number	Fund Title	Gross Collections	Trustee Fee Admin Fee 2%	Net Fund Collections
101	County General	\$ 432.27	\$ (8.65)	\$ 423.62
115	Library	\$ 26.67	\$ (0.53)	\$ 26.14
131	Highway	\$ 79.38	\$ (1.59)	\$ 77.79
141	Schools General	\$ 2,934.89	\$ (58.70)	\$ 2,876.19
151	General Debt Service	\$ 23,803.76	\$ (476.08)	\$ 23,327.68
<b>Total</b>		<b>\$ 27,276.97</b>	<b>\$ (69.46)</b>	<b>\$ 3,403.75</b>

### Interest Revenue Monthly Fiscal Comparison

	County	Library	Highway	Schools	Gen Debt
Jan-19	\$ -	\$ 26.60	\$ -	\$ 2,007.55	\$ 32,762.70
Jan-20	\$ 423.62	\$ 26.14	\$ 77.79	\$ 2,876.19	\$ 23,327.68
Over/Under	\$ 423.62	\$ (0.46)	\$ 77.79	\$ 868.64	\$ (9,435.02)

### Interest Year to Date Revenue Fiscal Comparison

	County	Library	Highway	Schools	Gen Debt
2018/19	\$ -	\$ 264.23	\$ -	\$ 11,167.18	\$ 151,731.16
2019/20	\$ 3,570.06	\$ 181.13	\$ 700.09	\$ 19,852.20	\$ 209,607.25
Over/Uner	\$ 3,570.06	\$ (83.10)	\$ 700.09	\$ 8,685.02	\$ 57,876.09

### Fiscal Year 2019/20 Appropriations 44110 Interest Earned

	Appropriation	Collected	% Collected	Balace to Collect
101 County General (OPEB)	\$ 5,000	\$ 3,570	71.40%	\$ 1,430
115 Library	\$ 500	\$ 181	36.23%	\$ 319
131 Highway (OPEB)	\$ 1,000	\$ 700	70.01%	\$ 300
141 School General Fund (OPEB)	\$ 22,000	\$ 19,852	90.24%	\$ 2,148
151 General Debt Service	\$ 390,000	\$ 209,607	0.00%	\$ 180,393

Prepared by RKelly 3/5/2020

## Local Option Sales Tax Analysis & Comparison

December 2019 (Received in January)

County/City	Gross Franklin County Collections	State Admin Fee 1.125%	Net Franklin County Collections	County Revenue (Co 100%) (City 50%)	Cities Revenue is Less 1% Trustee Admin
Franklin County	186,426.01	(2,097.29)	184,328.72	184,328.72	-
Winchester	390,161.52	(4,389.32)	385,772.20	192,886.10	190,957.24
Cowan	23,548.72	(264.92)	23,283.80	11,641.90	11,525.48
Decherd	233,025.62	(2,621.54)	230,404.08	115,202.04	114,050.02
Estill Springs	38,138.93	(429.06)	37,709.87	18,854.93	18,666.38
Huntland	14,858.64	(167.16)	14,691.48	7,345.74	7,272.28
Tullahoma	7,427.50	(83.56)	7,343.94	3,671.97	3,635.25
Monteagle - FC	36.67	(0.41)	36.26	18.13	17.95
<b>Total</b>	<b>893,623.61</b>	<b>-10,053.27</b>	<b>883,570.34</b>	<b>534,488.61</b>	<b>346,124.61</b>

### Local Option Sales Tax Monthly Revenue Fiscal Comparison

Dec-18	491,959	*Note Franklin County received an additional
Dec-19	534,489	\$539.08
<b>Over/Under</b>	<b>42,530</b>	

### Local Option Sales Tax Year to Date Revenue Fiscal Comparison

2018/19	3,001,617
2019/20	3,190,316
<b>Over/Uner</b>	<b>188,699</b>

### 2019/20 Sales Tax Appropriations

	Appropriation	Collected	% Collected	Balance to Collect
141 General Schools	4,892,328	2,648,879	54.14%	2,243,449
151 General Debt Service	1,030,000	541,437	52.57%	488,563

Fund 156 receives overages of collections from Fund 141

## Local Option Sales Tax Analysis & Comparison

January 2020 (Received in February)

County/City	Gross Franklin County Collections	State Admin Fee 1.125%	Net Franklin County Collections	County Revenue (Co 100%) (City 50%)	Cities Revenue is Less 1% Trustee Admin
Franklin County	171,017.46	(1,923.95)	169,093.51	169,093.51	-
Winchester	560,335.39	(6,303.77)	554,031.62	277,015.81	274,245.65
Cowan	18,997.12	(213.72)	18,783.40	9,391.70	9,297.78
Decherd	260,019.80	(2,925.22)	257,094.58	128,547.29	127,261.82
Estill Springs	40,802.60	(459.03)	40,343.57	20,171.79	19,970.07
Huntland	16,876.19	(189.86)	16,686.33	8,343.17	8,259.73
Tullahoma	31,094.30	(349.81)	30,744.49	15,372.24	15,218.52
Monteagle - FC	1,049.70	(11.81)	1,037.89	518.95	513.76
<b>Total</b>	<b>1,100,192.56</b>	<b>-12,377.17</b>	<b>1,087,815.39</b>	<b>628,993.54</b>	<b>454,767.33</b>

### Local Option Sales Tax Monthly Revenue Fiscal Comparison

Jan-19	576,380	*Note Franklin County received an additional \$539.09
Jan-20	628,994	
Over/Under	52,613	

### Local Option Sales Tax Year to Date Revenue Fiscal Comparison

2018/19	3,577,997
2019/20	3,819,309
Over/Uner	241,313

### 2019/20 Sales Tax Appropriations

	Appropriation	Collected	% Collected	Balance to Collect
141 General Schools	4,892,328	3,193,326	65.27%	1,699,002
151 General Debt Service	1,030,000	625,984	60.78%	404,016

Fund 156 receives overages of collections from Fund 141



**MINUTES OF THE FINANCIAL MANAGEMENT COMMITTEE**  
**OF THE FRANKLIN COUNTY BOARD OF COMMISSIONERS**  
**Special Called Meeting Friday, February 14, 2020**

The Financial Management Committee of the Franklin County Commission met in a special called meeting Friday, February 14, 2020 in the Annex Rescue Squad Training Room at 8:30 am the following were had to wit:

PRESENT: Committee Members – David Alexander, Mayor; David Eldridge, Co Commissioner; Barbara Finney, Co Commissioner; Carolyn Wiseman, Co Commissioner; Scottie Riddle, Co Commissioner; Stanley Bean, Director of Schools; Andrea Smith, Ex Officio & Secretary. Visitors from the School Board and Department, Christine Hopkins, Sara Liechty, CleiJo Walker, Linda Jones, Sarah Marhevsky, Diana Spaulding, Linda Foster. Elected Officials Tim Fuller, Randy Kelly, Phillip Custer, Robert Baggett, Denise Marshall, Bruce Spencer. Other county representatives Derrick Crawford, William Anderson, Janet Petrunich, Jennifer Stines, and Scott Smith. Other Visitors, Georgia Hewitt & Kevin Wiseman, Media present, Brian Justice, & Ricky Tipps.

Meeting was called to order by Mayor Alexander, and he gave a brief prelude to the presentation (attached) of Finance Committee Member & Commissioner David Eldridge.

Commissioner Eldridge’s presentation included information on the current Franklin County budget process and the results experienced. Major revenue data for comparable counties was reviewed and discussed. Data shows that Franklin County is close to tax saturation.

The current budgeting process was reviewed and it doesn’t sufficiently address issues in regard to fund balance, asset maintenance, capital outlay, and salaries/benefits. This has resulted in declining fund balances, inefficiencies in maintaining fixed assets, long range planning and proper management of salaries/benefits. In essence our current budget structure is handled from the “bottom up” verses the suggested structure of the “top down”. The result “our spending exceeds our growth” and reflects weak fiscal management.

“Target Based” budgeting, begins with the “end state” in mind and a “balanced budget” approach. This ensures results are controlled, transparent & predictable. This does present challenges and those were discussed. The average growth of major revenues were reviewed, and shown to be insufficient with our current budget allocations, if we want to meet even the basic needs for the county, with our current approach to budgeting. All “wants” simply can’t be met and will force us to prioritize in order to match our capabilities accordingly.

History for fund balances and department expenses were overviewed by sample and shown for percentage increases, without specifically pointing out departments. Employee benefit data was compared with other like-size counties, and showed Franklin County is an apparent leader in cost for medical insurance premiums and retirement expenses.

The structure of the tax penny also reviewed and discussed, with major differences of opinion. This is not uncommon. Mayor Alexander informed the committee and departments of newly proposed legislation by the Beacon Center HB 2638, in regard to capping local property tax increases. It holds increases to inflation plus 2%, without being put on a ballot for public approval. The Mayor supports this and if approved, it will cause massive changes in government spending. It may cause personnel and benefit cuts and/or a cut to non-required services to the public.

The Mayor requested the finance committee members review the information that was presented regarding the budget process, and in the March 3<sup>rd</sup> finance committee meeting, it would be decided.

There being no further business \*MOTION by Riddle, second by Finney to adjourn the meeting at 10.04 a.m. Vote resulted in all Ayes, motion carried.

Respectfully submitted by:

Date Approved

\_\_\_\_\_  
als/DA

**MINUTES OF THE FINANCIAL MANAGEMENT COMMITTEE**  
**OF THE FRANKLIN COUNTY BOARD OF COMMISSIONERS**  
**Tuesday, March 3, 2020**

The Financial Management Committee of the Franklin County Commission met in a regular scheduled meeting Tuesday, March 3, 2020 in the Rescue Squad Conference Room at 6:00 pm the following were had to wit:

PRESENT: Committee Members – David Alexander, Mayor; David Eldridge, Co Commissioner; Barbara Finney, Co Commissioner; Scottie Riddle, Co Commissioner; Carolyn Wiseman, Co Commissioner; Stanley Bean, Director of Schools; Luke McCurry, Highway Superintendent; Andrea Smith, Ex Officio; Cindy Latham, Secretary. Visitors included: Kevin Wiseman, Brian Justice, Janet Petrunich, Derrick Crawford, Ricky Tipps, Linda Jones, Kyle King, Tim Fuller, Greg Lewis, Angie Fuller, Beth Rhoton, Eddie Sexton, Wes Dozier, Christopher Smith, Dustin Thomas, Casey Jenkins, Sara Liechty, William Anderson, CleiJo Walker, Christine Hopkins, Kelli Riley, Greg King, Kyle Hatchett, Nelson Hatchett, Kathy Binkley, Linda Foster and Scott Smith

Meeting was called to order by Mayor Alexander

Sheriff Fuller gave an update on the jail construction project. The smoke-evac system will be inspected by several different departments and if everything passes they can begin to move into the booking area.

Director of Schools, Stanley Bean gave an update on the middle school construction projects and said they are still making good progress, that everything is going well and on time and within budget.

Andrea Smith gave update on Communication Project and stated that they were waiting on the weather to clear in order to start on tower at mountain site and that they were still within budget.

Mayor Alexander stated that the TCAT project is moving along very well. They will be moving equipment in during April and beginning to start classes in May. They are already projecting more classes to be offered than had been originally planned. Christine Hopkins stated that the Tennessee Board of Regents awarded the TCAT Franklin County project as best project for all 13 counties of the district.

1. City of Winchester Administrator, Beth Rhoton spoke to the committee about the lack of sales tax revenue in our county and cities. She presented the concept of Franklin County working with the City of Winchester on a PILOT project. She knew of some favorable interest of some new businesses that were very interested in locating in Franklin County. The undisclosed site was currently not generating any property taxes nor generating any sales tax. **\*MOTION** by Riddle, second by Bean to send to full commission the concept of Franklin County working with the City of Winchester on a Retail Pilot Program (Payment in Lieu of Taxes). The vote resulted in all Ayes, motion carried.
2. Nelson Hatchett with Hatchett Insurance requested the opportunity to quote liability, contents, workers comp, and student injuries for the Franklin Co Board of Education. There was discussion that Franklin County operated together as one and Director Smith thought that all the county's insurance should remain together and had concerns about splitting up divisions of insurance coverages. Director Smith did not know how this would affect our current rates county wide and that a formal Request for Proposals would need to be issued. **\*MOTION** by Eldridge, second by Finney to allow Hatchett's Insurance to come up with a proposal for the Board of Education for their coverage and that they were under no obligation to make any changes. The vote resulted in all Ayes, motion carried.
3. Wes Dozier from Five Points Benefits Solutions gave a presentation of his product, My Benefit Channel. This would require Franklin County retaining Five Points as their "Agent of Record"

- \*MOTION** by Bean, second by Finney to ask Director Smith to look into moving forward with making Five Point the Agent of Record for Franklin County. Vote resulted in all Ayes, motion carried.
4. **MOTION** by Riddle, second by Wiseman to receive and file and send the Jan 7<sup>th</sup> and Feb 14<sup>th</sup> Finance Minutes to the full commission. The vote resulted in all Ayes, motion carried.
  5. **MOTION** by Wiseman second by Finney to receive and file December 2019 & January 2020 Sales Tax Reports. Director Smith received a letter that there would be an adjustment made to the amount that we have received by about \$20,000. The vote resulted in all Ayes, motion carried.
  6. **\*MOTION** by Riddle, second by McCurry to receive and file and send the Dec 2019 & January 2020 Interest Reports to the commission. The vote resulted in all Ayes, motion carried.
  7. **\*MOTION** by Finney, second by Bean to receive and file and send to the commission the Finance Director's Reports for December 2019 & January 2020. The vote resulted in all Ayes, motion carried.
  8. **\*MOTION** by Finney, second by Bean to receive and file and send to the commission the Quarterly Reports for all funds. The vote resulted in all Ayes, motion carried.
  9. **\*MOTION** by Bean, second by Riddle to receive & file the County Inter-Category Budget Amendment. The vote resulted in all ayes, motion carried.
  10. **\*MOTION** by Bean, second by Riddle to approve and send the School GP budget amendment to the full commission. The vote resulted in all Ayes, motion carried.
  11. **\*MOTION** by Wiseman, second by Riddle to approve five (5) Multi-Year Konica Minolta Copier Lease Resolutions for the Board of Education. The vote resulted in all Ayes, motion carried.
  12. **\*MOTION** by Bean, second by Finney to approve multi year lease with Konica Minolta for the Highway Department. Vote resulted in all Ayes, motion carried.
  13. Billy Anderson, Solid Waste Director told the committee that he is needing to purchase a Roll-Off truck. He is currently spending over \$30,000 annually to keep trucks on the road. He stated that he was projecting an additional \$50,000 in revenue this year to be generated from Nissan. Director Smith said that the Solid Waste fund balance could handle the expenditure. **\*MOTION** by Bean, second by Riddle to approve purchase and have Director Smith do amendment to cover the purchase. The vote resulted in all Ayes, motion carried.
  14. Greg Lewis and Sheriff Fuller requested permission to purchase equipment for their new shop. There was much discussion on the benefits and savings when repairing their vehicles in-house. Sheriff Fuller stated that he understood the consequences if this doesn't work and is not successful. Sheriff Fuller is requesting that these funds come from the County General capital outlay budget. Currently there is \$95,000 unencumbered in that line item. Sheriff Fuller assured committee that the savings will be tracked and reported. **\*MOTION** by Wiseman, second by Riddle to move forward with taking funds from the Capital Outlay line and that a report would be presented to the finance committee monthly reflecting savings. The vote resulted in all Ayes, motion carried.
  15. **\*MOTION** by Bean, second by Wiseman to go with the proposed Hunter sales agreement (\$50,808.85) for the equipment for the Sheriff's Department mechanic shop. Vote resulted in all Ayes, motion carried.
  16. Sheriff Fuller requested to hire a mechanic for his shop. Fuller said that he could reduce his maintenance & repair of vehicles line in his 20-21 budget. This would be an approximate \$60,000 reduction. **\*MOTION** by Eldridge, second by Riddle to approve hiring the mechanic for the Sheriff's

Department with a new classification rate @ \$18.16 per hour. The vote resulted in all Ayes, motion carried.

17. **\*MOTION** by Riddle, second by Bean to grant the Sheriff permission to apply for the Mental Health Transport Grant. Vote resulted in all Ayes, motion carried.
18. **\*MOTION** by Finney, second by Wiseman to receive and file the annual Confirmation of Review of Debt Service Policy & Cash Flow Statements. Vote resulted in all Ayes, motion carried.
19. Director Smith presented the 2020 Draft tax assessment as of December 31, 2019. She will be getting an updated report later this month.
20. **\*MOTION** by Riddle, second by McCurry to approve the annual Unclaimed Property resolution to allow Director Smith to claim on behalf of Franklin County. The vote resulted in all Ayes, motion carried.
21. Director Smith & Mayor Alexander told the committee that Franklin County would be receiving \$412,424 from the Governor's \$50M allocation to the counties but wasn't for sure exactly when we would receive those funds and a decision would need to be made on the expenditure(s). It must be spent on one time expenditures in the following categories: IT hardware upgrades, Capital Maintenance, Utility system upgrades, Road projects and Public safety.
22. There was discussion on the Target Based Budget plan for 2020-21. **\*MOTION** by Riddle, second by Finney to proceed with the Target Base Budget plan for this year. The vote resulted in all Ayes, motion carried.
23. There being no further business **\*MOTION** by Riddle, second by Bean to adjourn the meeting at 8:52 p.m. Vote resulted in all Ayes, motion carried.

Respectfully submitted by:

Date Approved

---


cbl/DA

**FRANKLIN COUNTY GOVERNMENT  
FINANCE DEPARTMENT**

**Andrea L. Smith, Finance Director**

PO BOX 518  
851 DINAH SHORE BLVD.  
WINCHESTER, TN 37398

Office: (931) 967-1279  
Fax: (931) 962-1473  
[www.franklincountyfinance.com](http://www.franklincountyfinance.com)



March 6, 2020

To: Franklin County Commission  
Re: Target Based Budgeting Process

Commissioners, the finance committee has been in deliberations regarding a new approach to the budget process for Franklin County. A special called finance committee meeting was held February 14, 2020 in order to view a presentation by Commissioner Eldridge. This presentation outlined the process of a target based budget approach vs. our current approach. Most department heads, and many members of various boards were in attendance. This resulted in a positive discussion about our current financial status and the future steps the county needs to enact in order to be fiscally responsible.

The finance committee in their March 3<sup>rd</sup> regularly scheduled meeting approved to try this new approach in the budging process. It is felt that this will result in more educated & decisive changes in future budgets and revenue allocations to all funds. Thus being good stewards of the public revenue received by our citizens. This communication is to make you aware of this change. As always, I will keep you aware of the budget process and its progression, in order for you to base your decisions confidently.

Respectfully,

A handwritten signature in cursive script that reads "Andrea L. Smith".

Andrea L Smith  
Finance Director

*Franklin County Board of Commissioners*

**Legislative Committee**

**Minutes March 5, 2020**

The Legislative Committee met in Conference Room at 204 at the courthouse and was called to order at 5:15 p.m. Chairman, David Eldridge.

**MEMBERS PRESENT:** Johnny Hughes, David Eldridge, Barbara Finney, Chuck Stines,

**OTHERS PRESENT:** Mayor Alexander, Secretary Heather Morgan and Kelli Riley, and Rusty Clark, Greg King, Brian Justice, and Helen Stapleton and 25 other community members.

1. **Motion made by Stines to approve minutes of January 9, 2020 second by Hughes; all ayes.**
2. **Mr. Eldridge made the visitors aware of the Legislative Committee's duty so that they will understand the purpose of this meeting.**
3. **Due to the Large Attendance the meeting was moved to County Commission Room.**
4. **After much discussion from the Committee, Mayor Alexander, and several County Residents. Stines made the motion to table the Resolution Regarding Federal Refugee Resettlement Program until the April Meeting, The Committee has requested a statement from the Attorney General, CTAS opinion for Franklin County specific and the County Attorney; Finney second the motion. 3 Ayes and 1 Nay. The Motion passed.**
5. **Stines made the motion to send to the Full Commission the Resolution Supporting Second Amendment Rights of the U.S. Constitution. Hughes second the Motion. All Ayes**
6. **The Committee decided to group C-I together. Finney made the Motion to send Resolution C-I to the Full Commission. Stines second the motion. All Ayes.**
7. **Stines made the motion to send the Resolution authorizing County Mayor to execute Quit Claim Deed conveying interest of Franklin County an unclaimed roadway. Hughes second the motion. All Ayes.**
8. **Hughes made the motion to send the Resolution authorizing the County Mayor to execute a Lease Agreement with Crow Creek Valley Community Center, INC. for a convenience center in Sherwood, TN. Stines second the motion. All Ayes**
9. **Road Bridge Committee 2020 schedule was removed from the agenda.**
10. **Finney made the motion to send forty-seven (47) notary applications to full commission, second by Hughes. All Ayes.**
11. **Motion by Finney to adjourn at 6:28 p.m., second by Hughes; all ayes.**

Respectfully submitted,

David Eldridge, Chairman

Date Approved: \_\_\_\_\_

DE/hm

FRANKLIN COUNTY FINANCE DEPARTMENT

Fiscal Year 2019/20  
Quarter Ending December 31, 2019

Account Number	Description	Realized Thru 1st QTR	Realized Thru 2nd QTR	Amendments	Amended Budget	Percent Realized
<b>County General Fund 101 - Revenues</b>						
40000	Local Taxes	221,194	\$ 6,009,974	\$ -	\$ 13,055,245	46.03%
41000	Licenses and Permits	15,435	70,326	28,326	140,326	50.12%
42000	Fines, Forfeitures & Penalties	39,562	92,189	-	239,445	38.50%
43000	Charges for Current Services	89,334	188,199	-	425,210	44.26%
44000	Other Local Revenues	(337,447)	242,017	142,355	282,505	85.67%
45000	Fees Rec'd from County Officials	290,489	949,291	-	2,098,000	45.25%
46000	State of Tennessee	247,819	1,046,685	111,396	3,440,428	30.42%
47000	Federal Government	441,610	1,202,315	779,580	6,168,345	19.49%
48000	Other Governments & Citizens Grps.	5,380	6,597	2,875	195,875	3.37%
49000	Other Sources (Non-Revenue)	-	-	-	105,606	0.00%
	<b>Total County General Revenue</b>	<b>\$ 1,013,376</b>	<b>\$ 9,807,592</b>	<b>\$ 1,064,532</b>	<b>\$ 26,150,985</b>	<b>37.50%</b>

<b>County General Fund 101 - Expenditures</b>						
51100	County Commission	\$ 38,082	140,283	\$ 12,780	\$ 345,112	40.65%
51220	Beer Board	-	134	-	525	25.46%
51300	County Mayor	45,710	94,204	(26)	197,396	47.72%
51400	County Attorney	3,600	5,400	-	10,800	50.00%
51500	Election Commission	59,257	109,771	-	251,354	43.67%
51600	Register of Deeds	77,657	162,504	-	356,735	45.55%
51720	Planning	36,566	77,905	-	165,656	47.03%
51800	County Buildings	192,000	415,682	-	1,407,929	29.52%
51900	Other General Administration - IT	27,229	39,695	-	83,450	47.57%
	<b>Total General Gov.</b>	<b>\$ 480,100</b>	<b>\$ 1,045,578</b>	<b>\$ 12,754</b>	<b>\$ 2,818,956</b>	<b>37.09%</b>
52300	Property Assessor	115,983	241,773	-	592,549	40.80%
52400	County Trustee	88,925	170,468	-	346,685	49.17%
52500	County Clerk	155,441	313,911	-	630,962	49.75%
52900	Finance Dept.	184,348	375,090	1,381	746,543	50.24%
	<b>Total Finance</b>	<b>\$ 544,697</b>	<b>\$ 1,101,242</b>	<b>\$ 1,381</b>	<b>\$ 2,316,739</b>	<b>47.53%</b>
53100	Circuit Court	249,213	506,811	-	1,026,570	49.37%
53300	General Sessions Court	75,507	154,553	-	321,678	48.05%
53330	Drug Court	24,052	50,145	-	102,700	48.83%
53400	Chancery Court	68,284	122,253	-	240,405	50.85%



**FRANKLIN COUNTY FINANCE DEPARTMENT**

**Fiscal Year 2019/20**  
**Quarter Ending December 31, 2019**

Account Number	Description	Realized Thru 1st QTR	Realized Thru 2nd QTR	Amendments	Amended Budget	Percent Realized
53500	Juvenile Court	30,221	66,829	-	140,044	47.72%
53700	Judicial Commissioners	32,837	73,058	-	173,407	42.13%
53900	Other Administration of Justice	42,695	162,556	408,053	623,053	26.09%
53910	Probation Services	28,505	68,668	-	159,144	43.15%
	<b>Total Admin. Of Justice</b>	<b>\$ 551,312</b>	<b>\$ 1,204,873</b>	<b>\$ 408,053</b>	<b>\$ 2,787,000</b>	<b>43.23%</b>
54110	Sheriff's Department	834,850	1,933,782	31,142	4,336,642	44.59%
54160	Admin. of the Sex Offender	1,661	4,656	-	15,593	29.86%
54210	Jail	549,018	1,328,794	3,450	3,317,505	40.05%
54230	Community Reentry Program	55,101	122,147	84,365	331,349	36.86%
54240	Juvenile Services	24,601	44,026	-	142,500	30.90%
54410	Civil Defense	39,320	79,455	-	166,877	47.61%
54420	Rescue Squad	4,888	5,360	12,905	47,905	11.19%
54490	Consolidated Communications	168,823	377,070	-	875,528	43.07%
54610	County Coroner	12,992	19,167	-	37,000	51.80%
54710	Other Public Safety Grants	6,760	11,204	4,825	35,417	31.63%
	<b>Total Public Safety</b>	<b>\$ 1,698,015</b>	<b>\$ 3,925,662</b>	<b>\$ 136,688</b>	<b>\$ 9,306,317</b>	<b>42.18%</b>
55110	Local Health Center	8,337	13,352	-	33,450	39.92%
55120	Rabies & Animal Control	69,153	113,657	-	250,799	45.32%
55190	Other Local Health Services	19,626	40,022	-	261,000	15.33%
55390	Appropriation to State	-	-	-	30,646	0.00%
55510	General Welfare Assistance	-	-	-	17,775	0.00%
55731	Waste Pick-Up (Litter Control)	18,505	46,834	-	100,183	46.75%
55739	Other Waste Collections	7,697	20,944	-	44,047	47.55%
55900	Other Public Health & Welfare	15,876	15,876	2,434	24,282	65.38%
	<b>Total Public Health &amp; Welfare</b>	<b>\$ 139,194</b>	<b>\$ 250,685</b>	<b>\$ 2,434</b>	<b>\$ 762,182</b>	<b>32.89%</b>
56300	Senior Citizens	895	6,500	-	37,500	17.33%
56700	Parks & Fair Boards	13,602	19,602	-	41,711	47.00%
	<b>Total Social, Cultural, Recre.</b>	<b>\$ 14,497</b>	<b>\$ 26,102</b>	<b>\$ -</b>	<b>\$ 79,211</b>	<b>32.95%</b>
57100	Agricultural Extension Service	2,224	23,743	-	111,316	21.33%
57500	Soil Conservation	16,555	38,538	-	91,598	42.07%
	<b>Total Agr. &amp; Natural Resources</b>	<b>\$ 18,779</b>	<b>\$ 62,281</b>	<b>\$ -</b>	<b>\$ 202,914</b>	<b>30.69%</b>
58190	Other Econ & Community Devel.	920,959	2,087,331	-	5,384,977	38.76%
58220	Airport	-	9,267	395,582	395,582	2.34%
58300	Veteran's Services	19,007	43,489	550	92,983	46.77%
58400	Other Charges	359,315	575,760	-	952,613	60.44%
91000	Capital Outlay	9,363	76,025	43,084	393,084	19.34%

**FRANKLIN COUNTY FINANCE DEPARTMENT**

**Fiscal Year 2019/20**  
**Quarter Ending December 31, 2019**

Account Number	Description	Realized Thru 1st QTR	Realized Thru 2nd QTR	Amendments	Amended Budget	Percent Realized
	<b>Total Other Operations</b>	\$ 1,382,803	\$ 2,882,105	\$ 448,202	\$ 7,780,080	37.04%
	Transfers Out	-	-	-	-	
	<b>Total County General Expenditures</b>	\$ 4,829,397	\$ 10,498,528	\$ 1,009,511	\$ 26,053,398	40.30%
	<b>Excess of Revenue Over (Under) Expenditures</b>	\$ (3,816,021)	\$ (690,936)	\$ 55,021	\$ 97,586	
<b>Courthouse Jail Maintenance Fund 112 - Revenues</b>						
40000	Local Taxes	\$ 37,594	\$ 84,883	\$ -	\$ 205,000	41.41%
	<b>Total Courthouse Jail Maintenance Revenue</b>	\$ 37,594	\$ 84,883	\$ -	\$ 205,000	41.41%
<b>Courthouse Jail Maintenance Fund 112 - Expenditures</b>						
58400	Other Charges	\$ 512	\$ 985	\$ -	\$ 2,150	45.83%
99100	Transfers Out	-	-	-	210,000	0.00%
	<b>Total Courthouse Jail Maintenance Expenditures</b>	\$ 512	\$ 985	\$ -	\$ 212,150	0.46%
	<b>Excess of Revenue Over (Under) Expenditures</b>	\$ 37,082	\$ 83,898	\$ -	\$ (7,150)	

FRANKLIN COUNTY FINANCE DEPARTMENT

Fiscal Year 2019/20  
Quarter Ending December 31, 2019

Account Number	Description	Realized Thru 1st QTR	Realized Thru 2nd QTR	Amendments	Amended Budget	Percent Realized
<b>Library Fund 115 - Revenues</b>						
40000	Local Taxes	\$ 3,627	\$ 188,510	\$ -	\$ 397,808	47.39%
41000	License & Permits	442	950	-	1,935	49.12%
43000	Charges for Current Services	2,492	6,200	-	11,360	54.58%
44000	Other Local Revenues	347	666	-	2,000	33.30%
46000	State of Tennessee	-	-	-	-	
47000	Federal Government	-	-	(190)	1,585	0.00%
48000	Other Governments & Citizens Grps.	9,731	17,710	500	34,900	50.75%
49000	Other Sources (Non-Revenue)	-	-	-	-	
	<b>Total Library Revenue</b>	<b>\$ 16,638</b>	<b>\$ 214,037</b>	<b>\$ 310</b>	<b>\$ 449,588</b>	<b>47.61%</b>
<b>Library Fund 115 - Expenditures</b>						
56500	Libraries	\$ 78,746	\$ 167,373	\$ 310	\$ 392,274	42.67%
58400	Other Charges	10,407	22,672	-	44,386	51.08%
90000	Capital Outlay	-	-	-	-	#DIV/0!
99100	Transfers Out	-	-	-	3,000	0.00%
	<b>Total Library Expenditures</b>	<b>\$ 89,153</b>	<b>\$ 190,045</b>	<b>\$ 310</b>	<b>\$ 439,660</b>	<b>43.23%</b>
	<b>Excess of Revenue Over (Under) Expenditures</b>	<b>\$ (72,515)</b>	<b>\$ 23,992</b>	<b>\$ -</b>	<b>\$ 9,928</b>	

FRANKLIN COUNTY FINANCE DEPARTMENT

Fiscal Year 2019/20  
Quarter Ending December 31, 2019

Account Number	Description	Realized Thru 1st QTR	Realized Thru 2nd QTR	Amendments	Amended Budget	Percent Realized
<b>Solid Waste/Sanitation Fund 116 - Revenues</b>						
40000	Local Taxes	\$ 11,796	\$ 862,910	\$ -	\$ 1,793,110	48.12%
41000	Licenses and Permits	3,465	6,722	-	15,660	42.92%
43000	Charges for Current Services	32,517	69,862	-	141,000	49.55%
44000	Other Local Revenues	27,685	42,038	-	142,000	29.60%
46000	State of Tennessee	7,885	13,869	(1,663)	99,056	14.00%
48000	Other Governments & Citizens	-	-	-	-	#DIV/0!
49000	Other Sources	-	-	-	-	
	<b>Total Solid Waste Revenue</b>	<b>\$ 83,347</b>	<b>\$ 995,401</b>	<b>\$ (1,663)</b>	<b>\$ 2,190,826</b>	<b>45.43%</b>

<b>Solid Waste/Sanitation Fund 116 - Expenditures</b>						
55720	Sanitation Education/Information	\$ 886	\$ 1,136	\$ -	\$ 3,200	35.51%
55732	Convenience Centers	101,300	208,232	(21,610)	377,330	55.19%
55733	Transfer Stations	279,761	597,671	-	1,600,880	37.33%
55770	Post closure Care Cost	-	-	-	13,500	0.00%
58400	Other Charges	47,924	70,508	-	108,540	64.96%
99100	Transfers Out	-	-	-	48,803	0.00%
	<b>Total Solid Waste Expenditures</b>	<b>\$ 429,871</b>	<b>\$ 877,547</b>	<b>\$ (21,610)</b>	<b>\$ 2,152,253</b>	<b>40.77%</b>
	<b>Excess of Revenue Over (Under)</b>					
	<b>Expenditures</b>	<b>\$ (346,524)</b>	<b>\$ 117,854</b>	<b>\$ 19,947</b>	<b>\$ 38,573</b>	

FRANKLIN COUNTY FINANCE DEPARTMENT

Fiscal Year 2019/20  
Quarter Ending December 31, 2019

Account Number	Description	Realized Thru 1st QTR	Realized Thru 2nd QTR	Amendments	Amended Budget	Percent Realized
<b>Local Purpose Tax/Rural Fire Fund 120 - Revenues</b>						
40000	Local Taxes	\$ 76,110	\$ 361,751	\$ -	\$ 804,303	44.98%
41000	Licenses and Permits	15,620	22,045	-	28,925	76.21%
44000	Other Local Revenue	48	48	-	7,600	0.63%
	<b>Total Rural Fire Revenue</b>	<b>\$ 91,778</b>	<b>\$ 383,844</b>	<b>\$ -</b>	<b>\$ 840,828</b>	<b>45.65%</b>
<b>Local Purpose Tax/Rural Fire Fund 120 - Expenditures</b>						
54310	Fire Prevention & Control	\$ 48	\$ 112,361	\$ -	\$ 625,000	17.98%
	<b>Total Rural Fire Expenditures</b>	<b>\$ 48</b>	<b>\$ 112,361</b>	<b>\$ -</b>	<b>\$ 625,000</b>	<b>17.98%</b>
	<b>Excess of Revenue Over (Under) Expenditures</b>	<b>\$ 91,730</b>	<b>\$ 271,484</b>	<b>\$ -</b>	<b>\$ 215,828</b>	
<b>Drug Control Fund 122 - Revenues</b>						
42000	Fines, Forfeitures & Penalties	\$ 24,711	\$ 27,155	\$ 14,286	\$ 33,536	80.97%
43000	Other General Service Charges	200	200	-	3,000	6.67%
44000	Other Local Revenues	119	2,629	-	23,000	11.43%
46000	State of Tennessee	-	-	-	-	
47000	Federal Government	-	-	-	17,000	0.00%
48000	Other Governments & Citizens Grps.	-	-	-	2,050	0.00%
	<b>Total Drug Control Revenue</b>	<b>\$ 25,030</b>	<b>\$ 29,984</b>	<b>\$ 14,286</b>	<b>\$ 78,586</b>	<b>38.15%</b>
<b>Drug Control Fund 122 - Expenditures</b>						
54150	Drug Enforcement	\$ 33,680	\$ 40,510	\$ 14,286	\$ 91,286	44.38%
58400	Other Charges	251	276	-	500	55.15%
	<b>Total Drug Control Expenditures</b>	<b>\$ 33,932</b>	<b>\$ 40,786</b>	<b>\$ 14,286</b>	<b>\$ 91,786</b>	<b>44.44%</b>
	<b>Excess of Revenue Over (Under) Expenditures</b>	<b>\$ (8,902)</b>	<b>\$ (10,803)</b>	<b>\$ -</b>	<b>\$ (13,200)</b>	

**FRANKLIN COUNTY FINANCE DEPARTMENT**

Fiscal Year 2019/20  
Quarter Ending December 31, 2019

Account Number	Description	Realized Thru 1st QTR	Realized Thru 2nd QTR	Amendments	Amended Budget	Percent Realized
<b>General Debt Service Fund 151 - Revenues</b>						
40000	Local Taxes	\$ 121,348	\$ 2,665,371	\$ 125,489	\$ 4,742,061	56.21%
41000	Licenses and Permits	1,664	5,098	(674)	9,376	54.37%
44110	Interest Earned	66,759	150,385	-	390,000	
49000	Other Sources (Non-Revenue)	-	-	19,828	3,765,914	0.00%
	<b>Total Gen Debt Serv Revenue</b>	<b>\$ 189,771</b>	<b>\$ 2,820,854</b>	<b>\$ 144,643</b>	<b>\$ 8,907,350</b>	<b>31.67%</b>
<b>General Debt Service Fund 151 - Expenditures</b>						
82310	General Government Debt Service	\$ 97,782	\$ 1,513,641	\$ -	\$ 6,941,037	21.81%
	<b>Total Gen Debt Serv Expenditures</b>	<b>\$ 97,782</b>	<b>\$ 1,513,641</b>	<b>\$ -</b>	<b>\$ 6,941,037</b>	<b>21.81%</b>
	<b>Excess of Revenue Over (Under) Expenditures</b>	<b>\$ 91,989</b>	<b>\$ 1,307,213</b>	<b>\$ 144,643</b>	<b>\$ 1,966,313</b>	
<b>Education Debt Service Fund 156 - Revenues</b>						
40000	Local Taxes	\$ 91,129	\$ 91,129	\$ 91,129	\$ 91,129	100.00%
41000	Licenses and Permits	674	674	674	674	100.00%
49000	Other Sources (Non-Revenue)	-	-	-	-	
	<b>Total Educ Debt Serv Revenue</b>	<b>\$ 91,803</b>	<b>\$ 91,803</b>	<b>\$ 91,803</b>	<b>\$ 91,803</b>	<b>100.00%</b>
<b>Education Debt Service Fund 156 - Expenditures</b>						
82330	Educ Government Debt Service	\$ 1,936	\$ 1,937	\$ 111,631	\$ 3,647,717	0.05%
	<b>Total Educ Debt Serv Expenditures</b>	<b>\$ 1,936</b>	<b>\$ 1,937</b>	<b>\$ 111,631</b>	<b>\$ 3,647,717</b>	<b>0.05%</b>
	<b>Excess of Revenue Over (Under) Expenditures</b>	<b>\$ 89,867</b>	<b>\$ 89,867</b>	<b>\$ (19,828)</b>	<b>\$ (3,555,914)</b>	

**FRANKLIN COUNTY FINANCE DEPARTMENT**

Fiscal Year 2019/2020

Account Number	Description	Quarter Ending December 31, 2019					Percent Realized
		Realized Thru 1st Qtr	Realized Thru 2nd Qtr	Original Budget	Amendments	Amended Budget	
<b>Highway Fund 131 - Revenue</b>							
40000	Local Taxes	\$ 6,913	\$ 330,711	\$ 720,470	\$ -	\$ 720,470	45.90%
41100	Licenses & Permits	895	1,739	3,540	-	3,540	49.12%
43000	Charges for Current Services & Fees	2,117	2,117	15,065	-	15,065	14.05%
44000	Other Local Revenues	255	569	10,500	-	10,500	5.42%
46000	State of Tennessee Revenues	479,458	1,206,177	2,629,622	291,859	2,921,481	41.29%
47000	Federal Government Revenues	-	-	-	-	-	
48000	Other Governments	17,379	17,379	17,666	-	17,666	98.37%
49000	Other Sources (Non-Revenue)	-	-	-	-	-	
	<b>Total Highway Revenue</b>	<b>\$ 507,017</b>	<b>\$ 1,558,692</b>	<b>\$ 3,396,863</b>	<b>\$ 291,859</b>	<b>\$ 3,688,722</b>	<b>42.26%</b>

**Highway Fund 131 - Expenditures**

61000	Administration	\$ 85,284	\$ 173,994	\$ 352,509	\$ -	\$ 352,509	49.36%
62000	Highway & Bridge Maintenance	222,498	496,138	989,599	-	989,599	50.14%
63100	Operation of Maintenance	45,266	105,321	399,690	-	399,690	26.35%
63400	Quarry Operations	34,726	105,646	397,073	-	397,073	26.61%
65000	Other Charges	101,847	138,707	248,907	-	248,907	55.73%
68000	Capital Outlay	123,938	990,408	1,734,730	297,815	2,032,545	48.73%
82000	Debt Service	-	-	19,122	-	19,122	0.00%
99100	Operating Transfers	-	-	53,803	-	53,803	0.00%
	<b>Total Highway Expenditures</b>	<b>\$ 613,559</b>	<b>\$ 2,010,214</b>	<b>\$ 4,195,434</b>	<b>\$ 297,815</b>	<b>\$ 4,493,249</b>	<b>44.74%</b>
	<b>Excess of Revenue Over (Under) Expenditures</b>	<b>\$ 249,058</b>	<b>\$ (451,522)</b>	<b>\$ (798,571)</b>	<b>\$ (5,956)</b>	<b>\$ (804,527)</b>	



FISCAL YR 2019-20  
 QUARTER ENDING December 31, 2019

BOARD OF EDUCATION FUND 141		REALIZED THRU 2nd QTR	ORIGINAL BUDGET	AMENDMENTS	AMENDED BUDGET	% REALIZED
<b>REVENUES:</b>						
40100	COUNTY PROPERTY TAXES	\$ 5,170,033	\$ 10,840,963	\$ -	\$ 10,840,963	47.69%
40200	COUNTY LOCAL OPTION TAXES	\$ 2,226,490	\$ 4,922,328	\$ -	\$ 4,922,328	45.23%
40300	STATUTORY LOCAL TAXES	\$ -	\$ 70,000	\$ -	\$ 70,000	0.00%
41100	LICENSES & PERMITS	\$ 30,041	\$ 58,000	\$ -	\$ 58,000	51.79%
43500	EDUCATION CHARGES	\$ 149,048	\$ 274,397	\$ -	\$ 274,397	54.32%
44100	RECURRING ITEMS	\$ 41,503	\$ 58,204	\$ 17,310	\$ 75,514	54.96%
44500	NONRECURRING ITEMS	\$ 73,068	\$ 10,405	\$ 15,922	\$ 26,327	277.54%
46500	REGULAR EDUCATION FUNDS	\$ 13,640,583	\$ 28,170,017	\$ 159,119	\$ 28,329,135	48.15%
46800	OTHER STATES REVENUES	\$ 12,500	\$ 50,000	\$ -	\$ 50,000	25.00%
47000	FEDERAL GOVERNMENT REVENUES	\$ 178,274	\$ 172,356	\$ 211,584	\$ 383,940	46.43%
47600	DIRECT FEDERAL REVENUE	\$ 31,262	\$ -	\$ 177,106	\$ 177,106	17.65%
49700	INSURANCE RECOVERY	\$ -	\$ -	\$ -	\$ -	#DIV/0!
<b>TOTAL REVENUE</b>		<b>\$ 21,552,801</b>	<b>\$ 44,626,670</b>	<b>\$ 581,041</b>	<b>\$ 45,207,711</b>	<b>47.68%</b>

EXPENDITURES:		REALIZED THRU 2nd QTR	ORIGINAL BUDGET	AMENDMENTS	AMENDED BUDGET	% REALIZED
71100	TOTAL REGULAR INSTRUCTION	\$ 7,411,747	\$ 21,390,247	\$ 126,810	\$ 21,517,057	34.45%
71150	TOTAL ALTERNATE INSTRUCTION PROGRAM	\$ 68,202	\$ 268,778	\$ (66,334)	\$ 202,444	33.69%
71200	TOTAL SPECIAL EDUCATION PROGRAM	\$ 1,279,263	\$ 3,598,466	\$ 69,244	\$ 3,667,710	34.88%
71300	TOTAL VOCATIONAL PROGRAM	\$ 439,483	\$ 1,355,018	\$ -	\$ 1,355,018	32.43%
71400	TOTAL STUDENT BODY EDUCATION	\$ 169,347	\$ 476,823	\$ -	\$ 476,823	35.52%
<b>TOTAL INSTRUCTION</b>		<b>\$ 9,368,042</b>	<b>\$ 27,089,332</b>	<b>\$ 129,719</b>	<b>\$ 27,219,051</b>	
72110	TOTAL ATTENDANCE	\$ 103,918	\$ 225,299	\$ 2,991	\$ 228,290	45.52%
72120	TOTAL HEALTH SERVICES	\$ 221,173	\$ 572,208	\$ 19,875	\$ 592,083	37.36%
72130	TOTAL OTHER STUDENT SUPPORT	\$ 467,989	\$ 1,367,208	\$ 141,425	\$ 1,508,633	31.02%
72210	TOTAL REGULAR INSTRUCTION PROGRAM	\$ 532,489	\$ 1,465,391	\$ 1,196	\$ 1,466,587	36.31%
72220	TOTAL SPECIAL EDUCATION SUPPORT PROGRAM	\$ 217,953	\$ 626,001	\$ 33,589	\$ 659,590	33.04%
72230	TOTAL VOCATIONAL EDUCATION SUPPORT	\$ 30,519	\$ 73,869	\$ 598	\$ 74,467	40.98%
72250	TOTAL EDUCATION TECHNOLOGY	\$ 405,848	\$ 1,024,480	\$ 4,188	\$ 1,028,668	39.45%
72310	TOTAL BOARD OF EDUCATION SUPPORT SERVICE	\$ 846,882	\$ 1,176,526	\$ -	\$ 1,176,526	71.98%
72320	TOTAL DIRECTOR OF SCHOOL SUPPORT SERVICE	\$ 131,122	\$ 500,403	\$ 1,196	\$ 501,599	26.14%
72410	TOTAL OFFICE OF THE PRINCIPAL SUPPORT SERVICE	\$ 892,257	\$ 2,503,465	\$ 11,965	\$ 2,515,430	35.47%
72510	FISCAL SERVICES	\$ -	\$ 11,561	\$ -	\$ 11,561	0.00%
72520	HUMAN RESOURCES/PERSONNEL	\$ 131,819	\$ 260,857	\$ 1,196	\$ 262,053	50.30%
72610	TOTAL OPERATION OF THE PLANT	\$ 1,623,380	\$ 3,540,122	\$ 18,187	\$ 3,558,309	45.62%
72620	TOTAL MAINTENANCE OF PLANT	\$ 526,756	\$ 1,383,060	\$ 6,940	\$ 1,390,000	37.90%
72710	TOTAL TRANSPORTATION	\$ 997,054	\$ 2,280,404	\$ 20,304	\$ 2,300,708	43.34%
72810	TOTAL CENTRAL AND OTHER SUPPORT	\$ 34,675	\$ 109,255	\$ 23,671	\$ 132,926	26.09%
<b>TOTAL SUPPORT SERVICES</b>		<b>\$ 7,163,834</b>	<b>\$ 17,120,109</b>	<b>\$ 287,321</b>	<b>\$ 17,407,430</b>	
73300	TOTAL COMMUNITY SERVICE	\$ 342,837	\$ 504,677	\$ 429,027	\$ 933,704	36.72%
73400	EARLY CHILDHOOD EDUCATION	\$ 346,960	\$ 1,041,013	\$ 4,786	\$ 1,045,799	33.18%
<b>TOTAL NON INSTRUCTION</b>		<b>\$ 689,797</b>	<b>\$ 1,545,690</b>	<b>\$ 433,813</b>	<b>\$ 1,979,503</b>	
76100	TOTAL CAPITAL OUTLAY	\$ 19,784	\$ 100,000	\$ 66,587	\$ 166,587	12%
<b>TOTAL CAPITAL OUTLAY</b>		<b>\$ 19,784</b>	<b>\$ 100,000</b>	<b>\$ 66,587</b>	<b>\$ 166,587</b>	
82130	PRINCIPAL ON DEBT	\$ 71,226	\$ 71,226	\$ -	\$ 71,226	100.00%
82230	INTEREST ON DEBT	\$ 1,692	\$ 2,547	\$ -	\$ 2,547	66.42%
99000	TRANSFER TO OTHER FUNDS	\$ 100,000	\$ 100,000	\$ -	\$ 100,000	100.00%
<b>TOTAL OTHER USES</b>		<b>\$ 172,917</b>	<b>\$ 173,773</b>	<b>\$ -</b>	<b>\$ 173,773</b>	
<b>TOTAL DISBURSEMENTS</b>		<b>\$ 17,414,374</b>	<b>\$ 46,028,904</b>	<b>\$ 917,440</b>	<b>\$ 46,946,344</b>	<b>37.09%</b>
<b>Excess of Revenue Over (Under)</b>		<b>\$ 4,138,428</b>				

FINANCIAL STATEMENT  
BOARD OF EDUCATION Federal Projects (Fund 142)

FISCAL YR 2019-20  
QUARTER ENDING December 31, 2019

REVENUE	REALIZED THRU 2nd QTR	ORIGINAL BUDGET	AMENDMENTS	AMENDED BUDGET	% REALIZED
44100 RECURRING REVENUE	\$ -	\$ -	\$ -	\$ -	#DIV/0!
47000 FEDERAL GOVERNMENT	\$ -	\$ -	\$ -	\$ -	#DIV/0!
47100 FEDERAL THRU STATE	\$ 1,268,751	\$ 3,077,568	\$ 483,857	\$ 3,561,425	35.62%
49800 OTHER SOURCES	\$ 100,000	\$ -	\$ 100,000	\$ 100,000	100.00%
<b>TOTAL FEDERAL REVENUE</b>	<b>\$ 1,368,751</b>	<b>\$ 3,077,568</b>	<b>\$ 583,857</b>	<b>\$ 3,661,425</b>	<b>37.38%</b>

EXPENDITURES	REALIZED THRU 2nd QTR	ORIGINAL BUDGET	AMENDMENTS	AMENDED BUDGET	% REALIZED
71100 REGULAR INSTRUCTION	\$ 402,693	\$ 1,138,337	\$ 71,110	\$ 1,209,447	33.30%
71200 SPEDICAL EDUCATION	\$ 370,794	\$ 918,088	\$ 69,243	\$ 987,331	37.56%
71300 VOCATIONAL EDUCATION	\$ 58,084	\$ 124,000	\$ -	\$ 124,000	46.84%
72130 OTHER STUDENT SUPPORT	\$ 22,169	\$ 107,703	\$ 116,953	\$ 224,666	9.87%
72210 REGULAR INSTRUCTION SUPPORT	\$ 209,847	\$ 241,784	\$ 209,867	\$ 451,651	46.46%
72220 SPEDICAL EDUCATION SUPPORT	\$ 147,608	\$ 279,072	\$ 14,100	\$ 293,172	50.35%
72230 VOCATIONAL EDUCATION SUPPORT	\$ 3,059	\$ 12,000	\$ -	\$ 12,000	25.49%
72710 TRANSPORTATION	\$ 86,402	\$ 256,585	\$ 3,757	\$ 260,342	33.19%
89100 TRANSFERS OUT	\$ 88	\$ -	\$ 88	\$ 88	100.00%
<b>TOTAL FEDERAL EXPENDITURES</b>	<b>\$ 1,300,744</b>	<b>\$ 3,077,568</b>	<b>\$ 485,119</b>	<b>\$ 3,562,687</b>	<b>36.51%</b>

FINANCIAL STATEMENT  
BOARD OF EDUCATION CENTRALIZED CAFETERIA (Fund 143)

FISCAL YR 2019-20  
QUARTER ENDING December 31, 2019

REVENUE	REALIZED THRU 2nd QTR	ORIGINAL BUDGET	AMENDMENTS	AMENDED BUDGET	% REALIZED
43500 CHARGES FOR CURRENT SERVICES	\$ 384,048	\$ 846,734	\$ -	\$ 846,734	45.36%
44100 RECURRING REVENUE	\$ 28,578	\$ 18,000	\$ 8,000	\$ 26,000	109.92%
44500 NONRECURRING ITEMS	\$ 1,000	\$ -	\$ -	\$ -	#DIV/0!
46500 STATE OF TN	\$ -	\$ 27,479	\$ -	\$ 27,479	0.00%
47000 FEDERAL GOVERNMENT	\$ -	\$ 2,456,684	\$ 45,800	\$ 2,502,484	42.10%
<b>TOTAL CAFETERIA REVENUE</b>	<b>\$ 1,467,130</b>	<b>\$ 3,348,897</b>	<b>\$ 53,800</b>	<b>\$ 3,402,697</b>	<b>43.12%</b>

EXPENDITURES	REALIZED THRU 2nd QTR	ORIGINAL BUDGET	AMENDMENTS	AMENDED BUDGET	% REALIZED
73100 FOOD SERVICE	\$ 1,465,915	\$ 4,238,808	\$ 54,996	\$ 4,293,804	34.14%
<b>TOTAL CAFETERIA EXPENDITURES</b>	<b>\$ 1,465,915</b>	<b>\$ 4,238,808</b>	<b>\$ 54,996</b>	<b>\$ 4,293,804</b>	<b>34.14%</b>

FINANCIAL STATEMENT  
BOARD OF EDUCATIONAL CAPITAL PROJECTS (Fund 177)

FISCAL YR 2019-20  
QUARTER ENDING December 31, 2019

REVENUE	Project to Date	ORIGINAL BUDGET	AMENDMENTS	AMENDED BUDGET	% REALIZED
44100 RECURRING REVENUE	\$ 654,240	\$ -	\$ -	\$ -	#DIV/0!
<b>TOTAL FEDERAL REVENUE</b>	<b>\$ 654,240</b>	<b>\$ -</b>	<b>\$ -</b>	<b>\$ -</b>	<b>#DIV/0!</b>

EXPENDITURES	Project to Date	ORIGINAL BUDGET	AMENDMENTS	AMENDED BUDGET	% REALIZED
91300 EDUCATIONAL CAPITAL EXPENDITURES	\$ 21,181,842	\$ 43,930,732	\$ -	\$ 43,930,732	39%
<b>TOTAL EDUCATIONAL CAPITAL EXPENDITURES</b>	<b>\$ 21,181,842</b>	<b>\$ 43,930,732</b>	<b>\$ -</b>	<b>\$ 43,930,732</b>	<b>39%</b>

# FRANKLIN COUNTY REENTRY QUARTERLY SUMMARY

October - December, 2019

## COURSES AND INSTRUCTION

### Curriculum Provided

Job Readiness, Moral Recognition Therapy (MRT), Victim Impact, Parenting, Personal Health, Budgeting, and Faith-Based Sessions

Number served: 23

### High School Equivalency Classes

Population Served: 14

Received Diploma: 1

Educational Referrals Made: 6

Enrolled in TCAT: 1



## COUNSELING SERVICES

### Services Offered

Mental health and A&D assessment, group and individual counseling, relapse prevention planning, aftercare referral, TennCare and Safety Net application assistance



Number Served: 32

Outpatient aftercare referrals: 16

Residential aftercare referrals: 5

Vocational Rehab referrals: 2

## EMPLOYMENT

### Outcomes

Number placed in employment this quarter: 18

Number currently employed this quarter: 16

Weekly wages this quarter: \$7,200

Total placed in employment Jan-Dec 2019: 62

Total weekly wages Jan-Dec 2019: \$40,967.28

Total annual wages Jan-Dec 2019: \$2,130, 284



## WORK RELEASE

Franklin County Jail and Reentry have collaborated with community employers to implement a work release program. This allows individuals to pay their fines and fees, and to save money prior to release. Five individuals are currently participating in gainful employment while incarcerated through this program.

Resolution # 3a-0320

**A RESOLUTION AMENDING THE FRANKLIN CO BOARD OF EDUCATION GENERAL PURPOSE SCHOOL BUDGET OF FRANKLIN COUNTY, TENNESSEE FOR THE FISCAL YEAR ENDING JUNE 30, 2020**

**WHEREAS**, certain amendments are needed to provide for compliance with audit requirements to not overspend allocated amounts in different funds and receive unanticipated revenues that require an increase in estimated revenue and/or proposed expenditures from unappropriated balances in the General Purpose School Budget Fund,

**NOW, THEREFORE, BE IT RESOLVED**, that the General Purpose School Budget Fund of Franklin County, Tennessee be amended as follows:

		Revenue (Debit)	Expenditure (Credit)
Misc Revenue	44170 (153)	\$ 5,000.00	
Instructional Supplies	71100-429 Dech (153)		\$ 5,000.00
<b>Battelle Educ Grant @ Dech</b>		<b>\$ 5,000.00</b>	<b>\$ 5,000.00</b>
Donations	44570 (102)	\$ 30,000.00	
Donations	44570 Food (102)	\$ 2,300.00	
Donations	44570 Unit (102)	\$ 2,500.00	
Other Salaries & Wages	73300-189 Town (102)		\$ 8,000.00
Other Salaries & Wages	73300-189 Tudor (102)		\$ 10,000.00
Social Security	73300-201 Town (102)		\$ 500.00
Social Security	73300-201 Tudor (102)		\$ 620.00
Retirement	73300-204 Tudor (102)		\$ 1,060.00
Medicare	73300-212 Town (102)		\$ 116.00
Medicare	73300-212 Tudor (102)		\$ 145.00
Stablization Retirement	73300-217 Tudor (102)		\$ 25.00
Other Supplies	73300-499 (102)		\$ 5,000.00
Other Charges	73300-599 Camp (102)		\$ 200.00
Other Charges	73300-599 (102)		\$ 6,834.00
Other Charges	73300-599 Food (102)		\$ 2,300.00
<b>Campora Center</b>		<b>\$ 34,800.00</b>	<b>\$ 34,800.00</b>
Misc Income	44170 (126)	\$ 1,000.00	
Instructional Equip	71100-722 (126)		\$ 1,000.00
<b>Chromebook Replacements</b>		<b>\$ 1,000.00</b>	<b>\$ 1,000.00</b>

P/Y Reserve	34555 (133)	\$	17,110.00	
P/Y Reserve	34555 Vet (133)	\$	104.00	
Misc Income	44170 (133)	\$	210.00	
Donations	44570 (133)	\$	5,600.00	
Donations	44570 Reg5 (133)	\$	1,000.00	
Donations	44570 Vet (133)	\$	250.00	
Other Salaries & Wages	73300-189 (133)		\$	3,500.00
Social Security	73300-201 (133)		\$	200.00
Retirement	73300-204 (133)		\$	170.00
Medicare	73300-212 (133)		\$	50.00
Other Supplies	73300-499 (133)		\$	10,000.00
Other Charges	73300-599 (133)		\$	10,000.00
Other Charges	73300-599 VET (133)		\$	354.00
<b>Community Prevention</b>		\$	<b>24,274.00</b>	\$ <b>24,274.00</b>

P/Y Reserve	34555 (141)	\$	500.00	
Donations	44570 (141)	\$	1,000.00	
Inservice Staff Dev	72210-524-CO (141)		\$	1,500.00
<b>Staff Reception</b>		\$	<b>1,500.00</b>	\$ <b>1,500.00</b>

Lease	44120 (152)	\$	35,000.00	
Instructional Supplies	71100-429 (152)		\$	35,000.00
<b>STEM/STREAM Special Acct 1x payment from Sprint</b>		\$	<b>35,000.00</b>	\$ <b>35,000.00</b>

P/Y Reserve	34555 (180)		\$	10,000.00
Donations	44570 (180)	\$	12,000.00	
Other Charges	73300-599 (180)		\$	2,000.00
<b>Chrismtas Gifts @ Campora (putting money back into reserve)</b>		\$	<b>12,000.00</b>	\$ <b>12,000.00</b>

Donations	44570 (200)	\$	2,000.00	
Other Charges	73300-599 (200)		\$	2,000.00
<b>Back Pack@Campora to send to Second Harvest</b>		\$	<b>2,000.00</b>	\$ <b>2,000.00</b>

Teachers	71100-116 (206)	\$	750.00	
Educational Assistants	71100-163 (206)		\$	1,750.00
Teachers	71100-116	\$	1,000.00	
<b>Testing Coordinators</b>		\$	<b>1,750.00</b>	\$ <b>1,750.00</b>

Lease/Rental (partial Sprint lease)	44120 (137)	\$	10,000.00	
Other Charges	72210-599 (137)			\$ 10,000.00
<b>Special Student Recognition Banquet</b>		\$	<b>10,000.00</b>	\$ <b>10,000.00</b>

(To Be Approved by BOE 2/16/20)  
 (Send to Co Comm 3/23/20)

Attest:

\_\_\_\_\_  
 Phillip Custer, County Clerk

\_\_\_\_\_  
 David Alexander, County Mayor & Chairman of Commission

**RESOLUTION SPONSORED BY:**

Eldridge & Finney

**MOTION TO ADOPT:**

**SECOND BY:**

**VOTES:**

AYES \_\_\_\_\_ NAYS \_\_\_\_\_

**DECLARATION:**

\_\_\_\_\_

RESOLUTION# - 36-0320

A RESOLUTION AMENDING THE GENERAL FUND BUDGET OF FRANKLIN COUNTY, TENNESSEE  
FOR THE FISCAL YEAR ENDING JUNE 30, 2020.

WHEREAS, certain amendments are needed to provide for compliance with audit requirements to not overspend allocated amounts in different funds and receive unanticipated revenues that require an increase in estimated revenue and/or proposed expenditures from unreserved balances in each respective fund,

NOW, THEREFORE, BE IT RESOLVED, that the General Fund Budget of Franklin County, Tennessee be amended as follows:

Department & Description	Account Number					Debit Revenue Source	Credit Expenditure
	Fund	Category	Obj	CC	Sub Obj		
Mechanics	101	54110	142				12,712.00
Social Security	101	54110	201				789.00
Medical Insurance	101	54110	207				1,924.00
Employer Medicare Liability	101	54110	212				185.00
Guards	101	54210	160			12,712.00	
Social Security	101	54210	201			789.00	
Medical Insurance	101	54210	207			1,924.00	
Employer Medicare Liability	101	54210	212			185.00	
<b>Total County General Fund 101</b>						<b>15,610.00</b>	<b>15,610.00</b>
<b>Move Funds from Jail Correctional Officers to Sheriff Mechanic</b>							

Approved this the 16th Day of March 2020.

ATTEST:

\_\_\_\_\_  
David Alexander, Honorable County Mayor &  
Chairman of the Commission

\_\_\_\_\_  
Phillip Custer, County Clerk

Resolution Sponsored By: Eldridge & Riddle

Motion to Adopt By: \_\_\_\_\_ Second By: \_\_\_\_\_

Votes: Ayes: \_\_\_\_\_ Nays: \_\_\_\_\_ Pass: \_\_\_\_\_ Declaration: \_\_\_\_\_



RESOLUTION # 3C-0320

**Resolution authorizing submission of an application for a State of Tennessee Mental Health Transport Grant for FY 2020 - 2021 from the Tennessee Department of Mental Health & Substance Abuse Services and authorizing the acceptance of said Grant.**

**Whereas**, the Franklin County Commission intends to apply for the aforementioned Grant from the Tennessee Department of Mental Health & Substance Abuse Services and,

**Whereas**, the contract for the Grant for FY 2020 -2021 will impose certain legal obligations upon Franklin County.

**THEREFORE, BE IT RESOLVED:**

1. That the County Mayor\_of Franklin County is authorized to apply on behalf of Franklin\_County for a State of Tennessee Mental Health Transport Grant for FY 2020 - 2021.
2. That should said application be approved by the State of Tennessee then the County Mayor of Franklin County is authorized to execute contracts or other necessary documents, which may be required to signify acceptance of the Mental Health Transport Grant for FY 2020 – 2021 by Franklin County.

Approved at the regularly meeting held on the 16<sup>th</sup> day of March, 2020.

\_\_\_\_\_  
David Alexander, Honorable County Mayor  
& Commission Chair

ATTEST:

\_\_\_\_\_  
Phillip Custer, County Clerk

RESOLUTION SPONSORED BY: \_\_\_\_\_ Riddle & Finney

MOTION TO ADOPT: \_\_\_\_\_ SECOND: \_\_\_\_\_

VOTES: AYES: \_\_\_\_\_ NAYS: \_\_\_\_\_ ABSTAIN: \_\_\_\_\_

DECLARATION: \_\_\_\_\_

### Franklin County Government Grant Pre-Application Notification Form

Department or Organization Applying for Grant:	Sheriff Dept	
Grant/Program Title:	TN Mental Health Transport Services	
Grant Beginning Period:	7/1/20	
Grant Ending Period:	6/30/20	
Grant Amount:	To Be Determined	
Funding Agency (i.e. State, Federal, Private):	State of Tennessee	
<b>Funding Agency Contact Information</b>		
Name	Marie Williams, Department of Mental Health & Substance Abuse Services	
Address	500 Deaderick Street, Nashville, TN 37243	
Phone	615-532-6500	
Fax		
Email	OCA.TDMHSAS@tn.gov	
Funding Percentage or Match (i.e.100% or 75%/25%):	100%	
Funding Type (Revenue Advanced or Reimbursed):	Reimbursed	
Ongoing Funding Requirements(Yes/No & Length Required):	No	
Indirect Cost Availability (Yes/No):	No	
Grant Beneficiary:	Franklin County Sheriff's Dept - Jail Budget	
Purpose of Grant:	To cover cost from a Third Party Vendor for Inmate Mental Health Transports	
Person/Dept Responsible for Grant Program Management:	Tim Fuller	
Person/Dept Responsible for Reporting Expenditures:	Scotty McKay, Jail Administrator	
Person/Dept Responsible for Requesting Revenue Claims:	Scotty McKay, Jail Administrator	
Grant Requirements for Continuation of Program or Cooperative Agreements:	N/A	
Grant Requirements for Equipment, Ownership & Insurance:	N/A	
Grant Requirements for Annual Cost of Upgrade/Maintenance, etc.:	N/A	
Grant Requirements for Employment or Contracted Services:	Currently in the process of preparing a multi-county request for proposal of services	
Will this grant add Value to Franklin County's Fixed Assets? (Yes/No):	No	
Will this grant add Expense to Franklin County's Insurance Expense? (Yes/No):	No	
Approving Official Signature:	David Alexander	Date: 2/28/20

RESOLUTION# 3d-0320

**RESOLUTION TO REQUEST UNCLAIMED BALANCE  
OF ACCOUNTS REMITTED TO STATE TREASURER  
UNDER UNCLAIMED PROPERTY ACT**

**WHEREAS**, Tennessee code Annotated Section 66-29-146(c) provides that a municipality or county in Tennessee may request payment for the unclaimed balance of funds reported and remitted by or on behalf of the local government and its agencies if it exceeds \$100, less a proportionate share of the cost of administering the program; and

**WHEREAS**, Franklin County and/or its agencies have remitted unclaimed accounts to the State Treasurer in accordance with the Uniform Disposition of Unclaimed Property Act; and

**WHEREAS**, Franklin County agrees to meet all of the requirements of Tennessee Code Annotated Section 66-29-101 et seq. and to accept liability for future claims against accounts represented in funds paid to it; and

**WHEREAS**, it is agreed that this local government will retain a sufficient amount to insure prompt payment of allowed claims without deduction for administrative cost or service charge and that the balance of funds will be deposited in this local government's general fund;

**THEREFORE, BE IT RESOLVED** that the Legislative Body of Franklin County request the provisions of Tennessee Code Annotated Section 66-29-146(c). A list of remittances made by or on behalf of the local government and its agencies is attached.

\_\_\_\_\_  
David Alexander, Honorable Chairman of Commission

I hereby certify that this is a true and exact copy of the foregoing resolution which was approved and adopted at a meeting held on the 16<sup>th</sup> day of March, 2020, original which is on file in this office. I further certify that the Franklin County Legislative Body consists of Sixteen (16) members, and that \_\_\_\_\_ members voted in favor of the resolution.

RESOLUTION SPONSORED BY: Riddle & Finney

MOTION TO ADOPT: \_\_\_\_\_ SECOND BY: \_\_\_\_\_

VOTES: AYES \_\_\_\_\_ NAYS \_\_\_\_\_

DECLARATION: \_\_\_\_\_

ATTESTED:

Seal

\_\_\_\_\_  
(County Clerk)

RESOLUTION# - 3e-0320

A RESOLUTION AMENDING THE SOLID WASTE FUND BUDGET OF  
FRANKLIN COUNTY, TENNESSEE FOR THE FISCAL YEAR ENDING JUNE 30, 2020.

WHEREAS, certain amendments are needed to provide for compliance with audit requirements to not overspend allocated amounts in different funds and receive unanticipated revenues that require an increase in estimated revenue and/or proposed expenditures from unreserved balances in each respective fund,

NOW, THEREFORE, BE IT RESOLVED, that the Solid Waste Fund Budget of Franklin County, Tennessee be amended as follows:

Department & Description	Account Number					Debit Revenue Source	Credit Expenditure
	Fund	Category	Obj	CC	Sub Obj		
Restricted for Public Health & Welfare	116	34530				31,772.46	
Committed for Public Health & Welfare	116	34630				6,974.44	
Unassigned Fund Balance	116	39000				69,253.10	
Transfer Station - Solid Waste Equip	116	55733	733				108,000.00
<b>Total Solid Waste Fund 116</b>						<b>108,000.00</b>	<b>108,000.00</b>
<b>Allocate remaining funds for Purchase of a Rolloff Truck</b>							

Approved this the 16th Day of March 2020.

ATTEST:

\_\_\_\_\_  
David Alexander, Honorable County Mayor &  
Chairman of the Commission

\_\_\_\_\_  
Phillip Custer, County Clerk

Resolution Sponsored By: Finney & Riddle

Motion to Adopt By: \_\_\_\_\_ Second By: \_\_\_\_\_

Votes: Ayes: \_\_\_\_\_ Nays: \_\_\_\_\_ Pass: \_\_\_\_\_ Declaration: \_\_\_\_\_

### Solid Waste Truck Talking Points

- 1) We have a 2008 and 2010 Roll-off truck. Both trucks were here when I arrived in Oct of 2014. The trucks had been severely neglected in maintenance and service and only one of the two trucks were in service. We spent money rehabbing both trucks and managed to keep them in service until recently. The useful life of a roll-off truck in the industry is 6 years. We have expended our parts budget line for this FY already, trying to keep these trucks on the road. *We have run them until the wheels have fallen off.* Both trucks have around 200,000 very hard and rough miles per each.
- 2) Our estimated fund balance for this FY is \$908,000. I feel that we will finish the year with a remaining fund balance of 1,020,000. This leaves \$112,000 in excess of what was budgeted. This was accomplished through a very fiscally sound effort to save on waste services through innovative measures, swapping services with a local waste vendor and by increasing tremendously our wood waste operation. Our sound practices will continue to bring revenue into the solid waste fund for much needed capital purchases now and in the future. All this after budget cuts of \$75,000 last year to help county general with meeting budget.
- 3) A new 2021 Western Star roll-off truck with a 5-year major end warranty is necessary to continue our wood waste operations and recycling cost avoidance practices without which the solid waste budget would increase by another \$500,000 dollars annually. The thought process of buying the truck with budgeted money and the rest from fund balance was put in place at the onset of last budget year preparations with the intent of making this purchase if the funds were available. The funds are available and still leaves a very healthy fund balance in the case of emergencies down the road.
- 4) I was able to secure a very difficult multi-million-dollar contract for waste services for the next five years that should eliminate any unforeseen waste cost increases in the near future. The waste contract was negotiated with just a 2% increase annually over the next five years which will be very manageable in future budget considerations.

**Note: For these reasons above I ask you to consider my using of \$108,000 (rounded) from my fund balance to ensure smooth operations for the next five years for the solid waste department. Apologies in advance for my not being able to attend the meeting in person as I have had a cruise planned to the Western Caribbean for over a year now. Thomas Bryant will be available for your questions at the meeting.**

V/R



---

William Anderson

RESOLUTION NO.: 3F-0320

**A RESOLUTION SUPPORTING SECOND AMENDMENT RIGHTS  
OF THE U. S. CONSTITUTION**

**WHEREAS**, the County Commissioners of Franklin County supports the rights of the people to keep and bear arms; and,

**WHEREAS**, the County Commissioners of Franklin County would request that the state of Tennessee, through its elected representatives and the Governor, continue to uphold the Second Amendment, in refusing to consider any legislation that restricts the unalienable rights of its law-abiding citizens, especially the right to keep and bear arms; and,

**WHEREAS**, the criminal misuse of firearms is due to the fact that criminals, by definition, do not obey laws, and this is not a reason to abrogate or abridge the unalienable, constitutionally guaranteed rights of law-abiding, qualified citizens. The last protectors of the Constitution of the United States are "**WE THE PEOPLE of the United States**" and our ability to fulfil that role successfully rests on our Second Amendment rights; and,

**WHEREAS**, while the title of this resolution refers directly to the Second Amendment of the U.S. Constitution, the issue is much greater than one amendment. This Resolution is about protecting **ALL** of our unalienable rights from those that would deny our right to **DUE PROCESS**. However, we believe that our Second Amendment right to keep and bear arms is the most important of those rights, as it is what gives us, "**WE THE PEOPLE**", the ability to defend the remainder of our rights, by force, if necessary. Thus, the importance of the Second Amendment in the title of this Resolution; and,

**WHEREAS**, the term "**Sanctuary County**" should not be implied to make Franklin County a safe haven for criminals, but rather a safe haven to protect good law-abiding citizens from the tyranny of overreaching governments, and unconstitutional laws that infringe on one's liberty, assets and freedoms without **DUE PROCESS**; and,

**NOW, THEREFORE, BE IT RESOLVED**, by the Board of County Commissioners of Franklin County, Tennessee, that Franklin County, Tennessee is officially declared a Second Amendment Sanctuary County that recognizes the unalienable right of the people to possess and bear arms; and,

**BE IT FURTHER RESOLVED** that this Resolution be forwarded to our State Representatives Rudder and Tillis and State Senator Bowling, requesting their assistance and support in protecting Franklin County, Tennessee and protecting our unalienable rights given to us by our Creator, guaranteed to us as citizens by the U.S. Constitution and the Tennessee State Constitution; and,

**BE IT FURTHER RESOLVED** that this Resolution shall take effect upon

adoption, the general welfare requiring it.

ADOPTED this \_\_\_\_\_ day of \_\_\_\_\_, 2020.

APPROVED:

ATTEST:

\_\_\_\_\_  
David Alexander, Mayor and Chair

\_\_\_\_\_  
Phillip Custer, County Clerk

**RESOLUTION SPONSORED BY:** Chuck Stines and David Eldridge

**MOTION TO ADOPT:** \_\_\_\_\_ **SECOND:** \_\_\_\_\_

**VOTES:**      **AYES:** \_\_\_\_\_ **NAYS:** \_\_\_\_\_

**DECLARATION:** \_\_\_\_\_



RESOLUTION 39-0320

TO APPROVE the FRANKLIN COUNTY ROAD LIST 2020

**WHEREAS**, the an analysis of rural roads in Franklin County has been done by the Franklin County Highway Chief Administrative Officer and Supervisors; and

**WHEREAS**, the attached Road Classification list is recommended by the Franklin County Highway Chief Administrator Officer for the approval by the Franklin County Legislative Body, and

**NOW, THEREFORE, BE IT RESOLVED**, by the Board of Franklin County Commissioners of Franklin County, Tennessee, assembled in regular session on this the 16<sup>th</sup> day of March, 2020 that:

Section 1. The attached road classification list be approved, along with the summary of changes made in 2019.

Section 2. The approved road classification list be filed with the Franklin County Clerk.

Section 3. The approved road classification list with mileage be filed with the Tennessee Department of Transportation.

**ADOPTED** this 16<sup>th</sup> day of March, 2020.

\_\_\_\_\_  
David Alexander, Honorable County Mayor &  
Chairman of the Commission

Attest: \_\_\_\_\_

RESOLUTION SPONSORED BY: Casey and Hughes

MOTION TO ADOPT: \_\_\_\_\_ SECONDED BY: \_\_\_\_\_

VOTE: AYES \_\_\_\_\_ NAYS \_\_\_\_\_ ABSTAIN \_\_\_\_\_

DECLARATION: \_\_\_\_\_

# FRANKLIN COUNTY ROADS LIST

2020

WINCHESTER

ESTILL SPRINGS

| |

BELVIDERE

DECHERD



HUNTLAND

SEWANEE

COWAN

# FRANKLIN COUNTY ROAD LIST CHANGES 2020 2019

CHANGES ARE HIGHLIGHTED IN YELLOW

NO.	ROAD NAME	DIST	E 911 GRID	CO. GRID	CO/ST	SURFACE	R.O.W.	LOG MILE	BED WD	SUR F WD	CLASS	BEGINNING	ENDING
3	ABBOTT LANE	2	42A	44	CO	ASPHALT	50	0.171	22	20	1	LOCKMILLER ROAD	NO OUTLET
9	AIRPORT ROAD	1	45D	60	CO	ASPHALT	40	0.657	22	20	1	SOLLACE FREEMAN HWY	MIDWAY ROAD
10	ALABAMA AVENUE	1	55B	69	CO	ASPHALT	50	0.473	24	24	1	SOLLACE FREEMAN HWY	MITCHELL AVENUE
15	AMACHER ROAD	3	71	103	CO	ASPHALT	50	2.486	28	22	1	DAVID CROCKETT HWY	BAXTER HOLLOW ROAD
17	ANDERSON CEMETERY ROAD	1	55A	70	CO	DBST	25	0.178	14	14	3	OTTER FALLS ROAD	NO OUTLET
28	AWALT DRIVE	3	52	63	CO	DBST	40	1.429	26	20	1	MANSFORD ROAD	FANNING BEND DRIVE
50	BENNETT LANE	4	34	37	CO	GRAVEL	30	0.031	14	12	3	PENILE HILL ROAD	NO OUTLET
51	BENSON LANE	3	61	93	CO	DBST	50	1.681	26	20	1	AMACHER ROAD	BAXTER HOLLOW ROAD
53	BETHEL ROAD	3	63C	96M	CO	GRAVEL	30	0.21	12	10	3	OLD CLARK ROAD	NO OUTLET
55	BIBLE CROSSING ROAD	2	43C	55	CO	ASPHALT	40	0.308	24	20	1	WINCHESTER CITY LIMITS	WINCHESTER CITY LIMIT
59	BILLY GOAT HILL ROAD	4	33C	35	CO	DBST	50	0.55	24	20	1	DECHERD ESTILL ROAD	NO OUTLET
60	BINGHAM COURT	1	52A1	64	CO	ASPHALT	50	0.073	24	24	1	DRIPPING SPRINGS ROAD	CULDESAC
61	BIRDWELL STREET	1	75C	120	CO	ASPHALT	40	0.132	12	10	3	THE ALLEY	MOUNTAIN AVENUE EAST
62	BISHOP CAMPBELL ROAD	1	45D	60	CO	DBST	40	0.12	12	12	3	FIRE TOWER ROAD	QUINTARD ROAD
917	BJCJ LANE	3	63A	67J	CO	DBST	20	0.08	12	10	4	HOLDERS COVE ROAD	NO OUTLET
63	BLACK LANE	4	44	48	CO	DBST	30	0.189	18	14	2	SPUR ROAD	NO OUTLET
65	BLACKBURN LANE	2	21	14	CO	ASPHALT	40	1.33	24	20	1	OLD TULLAHOMA ROAD	GOURDNECK ROAD NW

67	BLAIR POND ROAD	2	43C	55	CO	ASPHALT	50	1.229	26	22	1	WINCHESTER CITY LIMITS	OLD ESTILL SPRINGS ROAD
68	BLAND ROAD	4	23	11	CO	ASPHALT	50	0.733	24	20	1	AEDC ROAD	NO OUTLET
69	BLIGH LANE	1	52A	64	CO	ASPHALT	50	0.359	20	18	1	BLIGH HALL ROAD	FAIRVIEW ROAD
70	BLIGH-HALL ROAD	1	52A	64	CO	ASPHALT	40	0.4	22	18	1	LYNCHBURG ROAD	NO OUTLET
71	BLOCK ROW	1	75C	120	CO	ASPHALT	40	0.047	14	12	3	MOUNTAIN AVENUE EAST	NO OUTLET
78	BOBTOWN CIRCLE	1	55B	69	CO	ASPHALT	50	0.208	18	16	2	BOB STEWAMAN ROAD	BOB STEWAMAN ROAD
83	BOOT HILL DRIVE	1	52	74	CO	ASPHALT	50	0.222	20	18	1	GARRETT LANE	NO OUTLET
87	BRADFORD LANE	3	63	87	CO	DBST	30	0.818	12	12	3	HOLDERS COVE ROAD	HAAS ROAD
90	BRANNAN HILL ROAD	3	62	94	CO	DBST	40	0.962	24	18	1	DAVID CROCKETT HWY	BELVIDERE ROAD
91	BREAKFIELD ROAD	1	44	56	CO	ASPHALT	40	0.974	24	22	2	TEXAS AVENUE	NO OUTLET
92	BRIARWOOD COURT	2	32D	34	CO	ASPHALT	50	0.189	22	18	1	HILLWOOD DRIVE	HILLWOOD DRIVE
94	BRITANNY LANE	2	32	23	CO	DBST	30	0.123	18	12	2	RIDDLE LANE	NO OUTLET
107	BUNCOMBE ROAD	3	62	95	ST	ASPHALT	50	7.804	24	20	1	OLD DAVID CROCKETT HWY	BEANS CREEK ROAD
125	CARPENTER CIRCLE	1	55	79	CO	ASPHALT	50	0.325	18	18	2	PROCTORS HALL ROAD	GULDESAC
126	CARPENTER CLOSE	1	55	79	CO	ASPHALT	50	0.057	18	18	2	CARPENTER CIRCLE	NO OUTLET
128	CARRUTHERS ROAD	1	55	79	CO	ASPHALT	50	0.416	16	16	2	TENNESSEE AVENUE	PROCTOR HALL ROAD
136	CATFISH LANE	1	31	22	CO	COLD MIX	30	0.224	22	18	1	GOURDNECK ROAD NW	NO OUTLET
162	COBB ROAD	2	33C	35	CO	DBST	50	1.15	14	12	3	ESTILL SPRINGS CITY LIMITS	NO OUTLET
164	COLE LANE	3	52	73	CO	COLD MIX	50	0.936	26	16	1	OWL HOLLOW ROAD	SIX MILE BOARD ROAD
164	COLE LANE	3	52	73	CO	DBST	50	0.675	20	16	1	OWL HOLLOW ROAD	SIX MILE BOARD ROAD
165	COLEMAN LANE	4	34	28	CO	GRAVEL	30	0.213	14	12	3	OLD ALTO HWY	NO OUTLET
220	DUCKWORTH ROAD	4	33C	35	CO	ASPHALT	50	1.101	22	18	1	DECHERD ESTILL ROAD	PAYNES-CHURCH ROAD
242	EVANS DRIVE	2	32	33	CO	ASPHALT	40	0.105	16	16	2	AWALT ROAD	NO OUTLET

272	FRANKLIN COUNTY PARK ROAD	4	23D	18	CO	ASPHALT	50	0.426	24	20	1	MORRIS FERRY BRIDGE ROAD	ELDER ROAD
324	GROWDEN LANE	4	22	16	CO	ASPHALT	40	0.639	24	20	2	COOK ROAD	NO OUTLET
400	HORTON LANE	3	72	104	CO	DBST	50	0.8	12	12	4	MAXWELL ROAD	NO OUTLET
406	HUNT HOLLOW DRIVE	2	42A1	44	CO	ASPHALT	50	0.284	22	18	1	LOCKMILLER ROAD	OLD COACH TRAIL
425	JERNIGAN LANE	4	33B	25	CO	DBST	50	0.19	14	12	3	CINDER PATH ROAD	NO OUTLET
439	KASSERMAN SWITCH ROAD	1/3	62	54	CO	ASPHALT	50	1.562	26	20	1	MINGO ROAD	DAVID CROCKETT PARKWAY
443	KEITH SPRINGS MOUNTAIN RD	1	73	116	CO	ASPHALT	50	5.756	24	20	1	ROWE GAP ROAD	NO OUTLET
464	LAKE CHESTON DRIVE	1	45C3	58D	CO	DBST	30	0.154	24	20	4	BREAKFIELD ROAD	NO OUTLET
477	LAUREL BRANCH TRAIL	1	65	91	CO	DBST	50	1.249	12	12	4	JUMP OFF ROAD	NO OUTLET
505	LOUISIANA CIRCLE	1	45C	59	CO	ASPHALT	40	0.298	18	18	2	UNIVERSITY AVENUE	GREENS VIEW ROAD
531	MCCAIN ROAD	2	42D	54	CO	DBST	50	0.29	14	12	3	PINE BLUFF ROAD	NO OUTLET
535	MEADOWWOOD LANE	2	42D	54	CO	DBST	30	0.425	18	14	2	OLD TULLAHOA ROAD	NO OUTLET
580	NEAL ROAD	3	51	39	CO	ASPHALT	40	2.577	24	20	1	VERNON RIDGE ROAD	SIX MILE BOARD ROAD
587	NORWOOD CREEK ROAD	3	63	97	CO	ASPHALT	50	2.358	24	20	1	CENTENNIAL ROAD	WILLIAMS COVE ROAD
607	OLD FARM ROAD	1	45C	59	CO	ASPHALT	40	0.467	10	10	4	BREAKFIELD ROAD	BREAKFIELD ROAD
623	OVERLOOK CIRCLE	2	31A	22G	CO	ASPHALT	50	0.595	26	22	2	TURKEY CREEK BOAT DOCK RD	CULDESAC
627	OWENS CHAPEL CEMETERY RD	3	63	96	CO	ASPHALT	50	0.581	16	12	2	LIBERTY ROAD	NO OUTLET
644	PAYNES CHURCH ROAD	4	33B	25	ST	ASPHALT	50	2.587	24	20	1	BETH PAGE ROAD	AEDC ROAD
658	PLEASANT GROVE	2	32	33	CO	ASPHALT	40	0.199	22	18	1	OLD TULLAHOA ROAD	SR476
659	PLEASANT GROVE LANE	2	32	23	CO	DBST	30	0.096	10	10	4	PLEASANT GROVE ROAD	NO OUTLET
665	POE ROAD	2	21	15	CO	DBST	40	0.221	14	14	3	AWALT ROAD	DRAGONROSE LANE

678	PRINCE ROAD	2	31A	22	CO	DBST	30	0.12	12	12	4	TURKEY CREEK BOAT DOCK RD	MOORE COUNTY LINE
684	QUINTARD ROAD	1	45D	60	CO	ASPHALT	30	0.358	14	14	3	SEWANEÉ HWY	FIRE TOWER ROAD
712	RIVA LAKE ROAD	2	42D	54	CO	ASPHALT	40	0.131	23	19	1	WINCHESTER CITY LIMIT	NO OUTLET
737	SANDERS ROAD	4	35	29	CO	DBST	30	0.444	16	12	3	OLD PELHAM ROAD	NO OUTLET
742	SCHWARTZ LANE	2	42A	44	CO	ASPHALT	50	0.542	22	16	1	EASTBROOK ROAD	NO OUTLET
768	SMITH ROAD	1	42	53	CO	DBST	40	0.276	18	18	2	SHERWOOD ROAD	SMITH ROAD
771	SOUTH CAROLINA AVENUE	1	55B	69	CO	ASPHALT	40	0.475	18	18	2	UNIVERSITY AVENUE	MORGAN'S STEEP ROAD
782	STAGECOACH DRIVE	3	81	122	CO	DBST	30	0.437	16	14	3	DAVID CROCKETT HWY	NO OUTLET
798	SUN DROP DRIVE	2	32D	34	CO	ASPHALT	50	0.095	22	18	1	EASTBROOK ROAD	NO OUTLET
814	TAYLOR ROAD	1	85	101	CO	COLD MIX	30	0.25	10	10	4	MARION COUNTY LINE	NO OUTLET
825	TORIAN ROAD	1	45C	59	CO	ASPHALT	30	0.177	14	14	3	HALL STREET	FACULTY CIRCLE
828	TRIMBLE LANE	1	55B	69	CO	ASPHALT	30	0.071	10	10	4	SOLLACE	KENNERLY ROAD
829	TROTTERS GIRCLE	2	42A	44	CO	ASPHALT	50	0.527	24	20	1	FREEMAN HWY	EASTBROOK ROAD
885	WILLIAMS ROAD	3	44	44	CO	ASPHALT	50	0.112	20	18	1	EASTBROOK ROAD	NO OUTLET
886	WILLIAMS STREET	4	43D	56	CO	ASPHALT	50	1.427	24	20	1	FALCON DRIVE	NO OUTLET
892	WILLOW ROAD	4	45	49	CO	GRAVEL	30	0.059	10	10	4	VETERANS MEMORIAL DR EAST	MODENA ROAD
898	WINDY KNOB	1	52A	64	CO	ASPHALT	30	0.318	12	12	4	MORRIS FERRY BRIDGE ROAD	NO OUTLET
												LYNCHBURG ROAD	NO OUTLET

NO.	ROAD NAME	DIST	E 911 GRID	CO. GRID	CO. ST	SURFACE	R.O.W.	LOG MILE	BED WD	SURF WD	CLASS	BEGINNING	ENDING
1	A STREET	4	23D4	18	CO	ASPHALT	50	0.035	20	18	2	MATHIS CIRCLE	NO OUTLET
2	A. L. NORTHCUTT LANE	2	42A	44	CO	DBST	50	0.507	24	20	1	LOCKMILLER ROAD	NO OUTLET
3	ABBOTT LANE	2	42A	44	CO	ASPHALT	50	0.171	22	20	1	LOCKMILLER ROAD	NO OUTLET
4	ABBOTT MARTIN LANE	1	45C	59	CO	ASPHALT	50	0.102	18	18	2	ROARKS COVE ROAD	NO OUTLET
5	ACORN DRIVE	2	22B	8	CO	ASPHALT	40	0.148	25	22	2	SHADY AGRES LANE	PINEVIEW CIRCLE
6	ACREE LANE	2	43B	45	CO	ASPHALT	40	0.12	8	8	4	LOCKMILLER ROAD	NO OUTLET
7	AEDC LAKEVIEW ROAD	4	23D	18	CO	ASPHALT	40	0.736	28	22	1	AEDC ROAD	MORRIS FERRY BRIDGE ROAD
8	AFTON LANE	1	45D	60	CO	GRAVEL	30	0.284	14	14	3	JUMP OFF ROAD	NO OUTLET
9	AIRPORT ROAD	1	45D	60	CO	ASPHALT	40	0.657	22	20	1	SOLLACE FREEMAN HWY	MIDWAY ROAD
10	ALABAMA AVENUE	1	55B	69	CO	ASPHALT	50	0.473	24	24	1	SOLLACE FREEMAN HWY	MITCHELL AVENUE
11	ALEXANDER ROAD	2	32D	34	CO	COLD MIX	50	0.776	24	20	1	OLD TULLAHOMA ROAD	NO OUTLET
12	ALLEN GIPSON LANE	1	59	45C4	CO	ASPHALT	40	0.075	25	15	1	TEXAS AVENUE	LOUISIANA CIRCLE
13	ALLRED ROAD	4	33	26	CO	COLD MIX	50	0.543	22	18	1	PENILE HILL ROAD	NO OUTLET
14	ALSTON LANE	1	45C	59	CO	ASPHALT	50	0.19	18	18	2	ROARKS COVE ROAD	KIRBY-SMITH ROAD
15	AMACHER ROAD	3	71	103	CO	ASPHALT	50	2.486	28	22	1	DAVID CROCKETT HWY	BAXTER HOLLOW ROAD
16	AMOS HANNAH LANE	3	61	92	CO	GRAVEL	30	0.199	8	8	4	LEXIE BEANS CREEK ROAD	NO OUTLET
17	ANDERSON CEMETERY ROAD	1	55A	70	CO	DBST	25	0.178	14	14	3	OTTER FALLS ROAD	NO OUTLET
18	ANDERTON BRANCH ROAD	3	41	51	CO	DBST	40	0.425	12	12	3	GALLOWAY LANE	BOAT RAMP
19	ANSLEY LANE	3	63	87	CO	GRAVEL	30	0.248	16	12	3	HOLDERS COVE ROAD	NO OUTLET
20	APPLETREE WICK	1	55A	70	CO	ASPHALT	50	0.282	24	20	1	LAUREL BRAE DRIVE	CULDESAC
21	ARCHEY LANE	4	43	46	CO	GRAVEL	30	0.138	10	10	4	AEDC ROAD	NO OUTLET
22	ARKANSAS AVENUE	1	55B	69	CO	ASPHALT	50	0.097	12	12	3	TENNESSEE AVENUE	OKLAHOMA AVENUE
23	ARKANSAS ROAD	3	91	153	CO	GRAVEL	30	0.396	10	10	4	KOGER LANE	NO OUTLET
24	ARNOLD FARM ROAD	3	53D	76	CO	COLD MIX	50	1.425	24	20	1	WINCHESTER CITY LIMITS	GEORGIA CROSSING ROAD
25	ARNOLD LANE	3	71	112	CO	GRAVEL	30	0.509	12	12	4	PLEASANT RIDGE ROAD	NO OUTLET
26	ASH CAMP DRIVE	2	42	43	CO	ASPHALT	40	0.09	30	22	1	BELL MEMORIAL DRIVE	CULDESAC
27	ASIA ROAD	4	43	46	ST	ASPHALT	50	0.798	22	18	1	AEDC ROAD	PEABODY ROAD
28	AWALT DRIVE	3	52	63	CO	DBST	40	1.429	26	20	1	MANSFORD ROAD	FANNING BEND DRIVE
30	AYERS LANE	3	61	93	CO	GRAVEL	30	0.42	10	10	4	BAXTER HOLLOW ROAD	NO OUTLET
31	AZALEA LANE	2	43C	55	CO	ASPHALT	50	0.088	22	20	1	ROYAL OAK DRIVE	CULDESAC

32	B. F. MORRIS CEMETERY ROAD	4	34D	38N	CO	GRAVEL	30	0.165	12	12	4	SPUR ROAD	NO OUTLET
33	B. J.'S LANDING	2	32D	34	CO	ASPHALT	50	0.788	24	20	1	HEATHER WAY	HOPE DRIVE
34	BAILEY ROAD	3	54B	77	CO	GRAVEL	30	0.303	12	12	3	GREENHAW ROAD	NO OUTLET
35	BAKER CEMETERY ROAD	2	42D	54	CO	GRAVEL	30	0.456	16	10	4	WILDER CHAPEL ROAD	NO OUTLET
36	BAKER DRIVE	4	32A	24	CO	GRAVEL	20	0.247	14	12	3	CINDY HOLLOW ROAD	NO OUTLET
37	BAKER'S LANE	1	56B	69	CO	GRAVEL	30	0.088	10	10	4	BALL PARK ROAD	PRINCE LANE
38	BALL PARK ROAD	1	56B	69	CO	ASPHALT	50	0.682	18	18	2	LAKE O'DONNELL ROAD	SHERWOOD ROAD
39	BARBERRY TRAIL	2	43C	55	CO	ASPHALT	50	0.14	22	20	1	WILLOW OAK DRIVE	ROYAL OAK DRIVE
40	BARRY HOLLOW ROAD	1	45D	60	CO	GRAVEL	30	0.143	8	8	4	MIDWAY ROAD	NO OUTLET
41	BASS ROAD	3	44	57	CO	GRAVEL	30	0.275	16	12	2	FLOYD LANE	NO OUTLET
42	BAXTER HOLLOW ROAD	3	61	83	CO	DBST	50	3.56	22	20	1	SIX MILE BOARD ROAD	WALANUT GROVE ROAD
44	BEANS CREEK ROAD	3	71	113	ST	ASPHALT	50	2.592	24	20	1	DAVID CROCKETT HWY	FRANCISCO ROAD
45	BEAR BRANCH ROAD	2	42A	44	CO	ASPHALT	50	0.177	26	20	1	EASTBROOK ROAD	NO OUTLET
46	BEECH HILL DRIVE	2/3	41	51	CO	DBST	40	0.544	26	20	1	EVANS ROAD	NO OUTLET
47	BEECHNUT DRIVE	2	42	43	CO	ASPHALT	40	0.26	30	22	1	DAMRON ROAD	CULDESAC
48	BELL MEMORIAL DRIVE	2	42	43	CO	ASPHALT	60	0.407	30	22	1	DAMRON ROAD	NO OUTLET
926	BELVIDERE ROAD	3	62	95	CO	ASPHALT	50	.0830	30	24	1	DAVID CROCKETT PARKWAY	DAVID CROCKETT PARKWAY
49	BENNETT CEMETERY ROAD	4	44	48	CO	GRAVEL	30	0.727	18	14	2	SPUR ROAD	NO OUTLET
50	BENNETT LANE	4	34	37	CO	GRAVEL	30	0.031	14	12	3	PENILE HILL ROAD	NO OUTLET
51	BENSON LANE	3	61	93	CO	DBST	50	1.681	26	20	1	AMACHER ROAD	BAXTER HOLLOW ROAD
53	BETHEL ROAD	3	63C	96M	CO	GRAVEL	30	0.21	12	10	3	OLD CLARK ROAD	NO OUTLET
54	BETTYE LANE	2	22B	8	CO	DBST	40	0.162	14	12	3	OLD TULLAHOMA ROAD	NO OUTLET
55	BIBLE CROSSING ROAD	2	43C	55	CO	ASPHALT	40	0.308	24	20	1	WINCHESTER CITY LIMITS	WINCHESTER CITY LIMIT
56	BIG HOLLOW ROAD	3	52	64	CO	GRAVEL	30	0.513	20	12	2	OLD MANSFORD ROAD	NO OUTLET
57	BIG SPRINGS ROAD	1	55	79	CO	GRAVEL	30	0.397	14	12	3	RATTLESNAKE SPRINGS ROAD	CULDESAC
58	BILL SELLS LANE	3	71	113	CO	GRAVEL	30	0.177	10	10	4	FALLS MILL ROAD	CULDESAC
59	BILLY GOAT HILL ROAD	4	33C	35	CO	DBST	50	0.55	24	20	1	DECHERD ESTILL ROAD	NO OUTLET
60	BINGHAM COURT	1	52A1	64	CO	ASPHALT	50	0.073	24	24	1	DRIPPING SPRINGS ROAD	CULDESAC
61	BIRDWELL STREET	1	75C	120	CO	ASPHALT	40	0.132	12	10	3	THE ALLEY	MOUNTAIN AVENUE EAST
62	BISHOP CAMPBELL ROAD	1	45D	60	CO	DBST	40	0.12	12	12	3	FIRE TOWER ROAD	QUINTARD ROAD
917	BJCJ LANE	3	63A	87J	CO	DBST	20	0.08	12	10	4	HOLDERS COVE ROAD	NO OUTLET
63	BLACK LANE	4	44	48	CO	DBST	30	0.189	18	14	2	SPUR ROAD	NO OUTLET



64	BLACK POWDER ROAD	3	63	96	CO	DBST	50	0.272	22	18	1	HOLDERS COVE ROAD	NO OUTLET
64	BLACK POWDER ROAD	3	63	96	CO	GRAVEL	50	0.327	18	18	1	HOLDERS COVE ROAD	NO OUTLET
65	BLACKBURN LANE	2	21	14	CO	ASPHALT	40	1.33	24	20	1	OLD TULLAHOMA ROAD	GOURDNECK ROAD NW
66	BLACKSMITH ROAD	3	72	104	CO	GRAVEL	30	0.166	14	14	3	MAXWELL ROAD	NO OUTLET
67	BLAIR POND ROAD	2	43C	55	CO	ASPHALT	50	1.229	26	22	1	WINCHESTER CITY LIMITS	OLD ESTILL SPRINGS ROAD
68	BLAND ROAD	4	23	11	CO	ASPHALT	50	0.733	24	20	1	AEDC ROAD	NO OUTLET
69	BLIGH LANE	1	52A	64	CO	ASPHALT	50	0.359	20	18	1	BLIGH HALL ROAD	FAIRVIEW ROAD
70	BLIGH-HALL ROAD	1	52A	64	CO	ASPHALT	40	0.4	22	18	1	LYNCHBURG ROAD	NO OUTLET
71	BLOCK ROW	1	75C	120	CO	ASPHALT	40	0.047	14	12	3	MOUNTAIN AVENUE EAST	NO OUTLET
72	BLUE CREEK ROAD	2	22	15	CO	ASPHALT	50	3.399	26	20	1	OLD TULLAHOMA ROAD	TULLAHOMA CITY LIMITS
73	BLUE SPRINGS ROAD	3	43D	56	ST	DBST	50	2.983	24	20	1	DECHERD CITY LIMITS	GREENHAW ROAD
74	BLUFF DRIVE NORTH	3	42	53	CO	ASPHALT	40	0.11	26	20	1	HOPKINS LANE	NO OUTLET
75	BLUFF DRIVE SOUTH	3	42	53	CO	ASPHALT	40	1.036	26	20	1	HOPKINS LANE	NO OUTLET
76	BLUFF SITE LANE	1	73	106	CO	DBST	50	0.225	20	18	1	ROWE GAP ROAD	NO OUTLET
77	BOB STEWMAN ROAD	1	55B	68	CO	ASPHALT	50	0.728	18	18	2	LAKE O'DONNELL ROAD	NO OUTLET
78	BOBTOWN CIRGLE	1	55B	68	CO	ASPHALT	50	0.208	18	16	2	BOB STEWMAN ROAD	BOB STEWMAN ROAD
79	BOGART LANE	2	42D	54	CO	DBST	50	0.15	22	18	1	OLD TULLAHOMA ROAD	NO OUTLET
80	BOHANA LANE	1	83C	137H	CO	GRAVEL	30	0.2	12	10	3	KEITH SPRINGS MOUNTAIN ROAD	NO OUTLET
83	BOOT HILL DRIVE	1	52	74	CO	ASPHALT	50	0.222	20	18	1	GARRETT LANE	NO OUTLET
84	BOSWELL LANE	2	31	32	CO	DBST	40	0.583	22	18	1	AWALT ROAD	NO OUTLET
85	BOSWELL ROAD	3	41	42	CO	ASPHALT	30	1.693	14	10	3	MANSFORD ROAD	NO OUTLET
86	BOULEVARD	1	56	80	CO	GRAVEL	30	0.222	14	14	3	EVA ROAD	NO OUTLET
929	BOX HOUSE ROAD	1	73D	N10	CO	ASPHALT	50	1.779	22	26	1	ROWE GAP ROAD	NO OUTLET
87	BRADFORD LANE	3	63	87	CO	DBST	30	0.618	12	12	3	HOLDERS COVE ROAD	HAAS ROAD
88	BRADLEY LANE	4	45	49	CO	GRAVEL	30	0.135	14	12	3	CINDER PATH ROAD	NO OUTLET
89	BRAMBLEWOOD LANE	1	65	91	CO	GRAVEL	30	0.28	8	8	4	GUDGER ROAD	NO OUTLET
90	BRANNAN HILL ROAD	3	62	94	CO	DBST	40	0.962	24	18	1	DAVID CROCKETT HWY	BELVIDERE ROAD
91	BREAKFIELD ROAD	1	44	58	CO	ASPHALT	40	0.974	24	22	2	TEXAS AVENUE	NO OUTLET
91	BREAKFIELD ROAD	1	44	58	CO	ASPHALT	40	0.812	14	14	2	TEXAS AVENUE	NO OUTLET
92	BRIARWOOD COURT	2	32D	34	CO	ASPHALT	50	0.189	22	18	1	HILLWOOD DRIVE	HILLWOOD DRIVE
94	BRITTANY LANE	2	32	23	CO	DBST	30	0.123	18	12	2	RIDDLE LANE	NO OUTLET
95	BRODIOI LANE	3	81D	133	CO	GRAVEL	30	0.527	16	14	2	PAINT ROCK ROAD	NO OUTLET
96	BROOKS LANE	1	45C	59	CO	ASPHALT	50	0.136	12	12	3	ROARKS COVE ROAD	NO OUTLET

97	BROOKSIDE LANE	3	73	96	CO	GRAVEL	30	0.181	10	10	4	RUGH LANE	NO OUTLET
98	BROW DRIVE	1	73A	1070	CO	ASPHALT	50	0.138	30	22	1	POINT DRIVE	CULDESAC
99	BROWN LANE	2	32D	34	CO	ASPHALT	50	0.5	28	20	1	EASTBROOK ROAD	NO OUTLET
100	BROWN ROAD EAST	2	42D	54	CO	ASPHALT	50	0.058	22	20	1	GRIDER ROAD	CULDESAC
101	BROWN ROAD WEST	2	42D	54	CO	ASPHALT	50	0.2	22	20	1	GRIDER ROAD	CULDESAC
102	BRYANT LANE	4	45	49	CO	GRAVEL	30	0.091	14	12	4	ROARKS COVE ROAD	NO OUTLET
103	BUCK CREEK ROAD	1	95	150	CO	ASPHALT	50	0.422	26	20	1	CROWNNOVER ROAD	NO OUTLET
104	BUCK LANE	2	32	23	CO	DBST	50	1.053	28	22	1	PLEASANT GROVE ROAD	HURRICANE ROAD
105	BUCKEYE LANE	4	23	17	CO	GRAVEL	30	0.389	12	10	3	SPRING CREEK ROAD	NO OUTLET
106	BUCKNER LANE	4	33	36	CO	DBST	50	1.096	22	18	1	AEDC ROAD	SWANN LANE
107	BUNCOMBE ROAD	3	62	95	ST	ASPHALT	50	7.804	24	20	1	OLD DAVID CROCKETT HWY	BEANS CREEK ROAD
108	BURDETTE ROAD	3	81	132	CO	GRAVEL	30	0.336	16	14	3	STEWART ROAD	NO OUTLET
109	BURKS LANE	3	71	112	CO	GRAVEL	30	0.086	10	10	4	PLEASANT RIDGE ROAD	NO OUTLET
110	BURNETTE LANE	4	45	48	CO	GRAVEL	30	0.093	10	10	4	MORRIS FERRY BRIDGE ROAD	NO OUTLET
111	BURNETTE LOOP	3	62	94	CO	DBST	50	0.368	24	18	1	SYLER ROAD	NO OUTLET
112	BURNING BUSH LANE	3	62	94	CO	GRAVEL	30	0.225	14	10	3	POST OAK ROAD	NO OUTLET
113	CALDWELL DRIVE	2	32	33	CO	ASPHALT	50	0.835	30	22	1	HASTY LANE	CALDWELL DRIVE
114	CALDWELL ROAD	1	55A	70	CO	ASPHALT	50	0.981	24	20	1	OTTER FALLS ROAD	CULDESAC
115	CAMPBELL COURT	1	55B	69	CO	GRAVEL	30	0.035	12	10	4	BALL PARK ROAD	NO OUTLET
116	CAMPBELL LANE	3	81	122	CO	DBST	50	0.954	24	20	1	DAVID CROCKETT HWY	LIMESTONE ROAD
117	CAMPBELL ROAD	1	72	115	CO	GRAVEL	30	0.892	14	12	4	IRON GAP ROAD	NO OUTLET
118	CANEY HOLLOW ROAD	3	61	93	CO	DBST	50	0.77	28	22	1	OLD SALEM-LEXIE ROAD	SUGARTREE SPRINGS ROAD
119	CANNON COURT	2	42D	54	CO	ASPHALT	50	0.034	24	18	1	PHILLIPS DRIVE	NO OUTLET
120	CANTERBURY WAY	1	45C3	58J	CO	ASPHALT	50	0.954	28	28	1	WIGGINS CREEK DRIVE	NO OUTLET
121	CAN-TEX DRIVE	1	55A	70	CO	GRAVEL	30	1.253	12	12	4	JUMP OFF ROAD	NO OUTLET
122	CAPITOL HILL ROAD	4	33	26	CO	ASPHALT	50	0.735	24	20	1	AEDC ROAD	KNIGHTS CHURCH ROAD
123	CAROL CIRCLE	1	52	73	CO	ASPHALT	40	0.376	24	20	1	DRY CREEK LANE	DRY CREEK LANE
124	CAROLINA CIRCLE	1	55B	69	CO	GRAVEL	30	0.087	10	10	4	NORTH CAROLINA AVENUE	NO OUTLET
125	CARPENTER CIRCLE	1	55	79	CO	ASPHALT	50	0.325	18	18	2	PROCTORS HALL ROAD	CULDESAC
126	CARPENTER CLOSE	1	55	79	CO	ASPHALT	50	0.057	18	18	2	CARPENTER CIRCLE	NO OUTLET
127	CARRIAGE LANE	1	65	90	CO	ASPHALT	40	0.072	28	20	1	SHERWOOD ROAD	CULDESAC
128	CARRUTHERS ROAD	1	55	79	CO	ASPHALT	50	0.416	16	16	2	TENNESSEE AVENUE	PROCTOR HALL ROAD
129	CARSON DRIVE	1	52A	64	CO	GRAVEL	30	0.036	12	12	4	LYNCHBURG ROAD	NO OUTLET

129	CARSON DRIVE	1	52A	64	CO	ASPHALT	30	0.047	10	10	4	LYNCHBURG ROAD	NO OUTLET
130	CARSON LANE	1	52	74	CO	DBST	50	0.986	24	20	1	LYNCHBURG ROAD	GARRETT LANE
131	CARTER FARRIS LANE	3	63	87	CO	DBST	40	1.189	26	20	1	WILLIAMS COVE ROAD	HOLDERS COVE ROAD
132	CARTER ROAD	3	44	57	CO	ASPHALT	50	1.777	24	20	1	GEORGIA CROSSING ROAD	BLUE SPRINGS ROAD
133	CARY DRIVE	3	71	103	CO	GRAVEL	30	0.308	10	10	4	WALNUT GROVE ROAD	NO OUTLET
134	CASHION ROAD	3	61	82	CO	DBST	60	1.069	24	20	2	FARRIS CREEK BRIDGE ROAD	NO OUTLET
135	CASTLEBERRY DRIVE	1	55B	69	CO	GRAVEL	30	0.103	10	10	4	BALL PARK ROAD	NO OUTLET
136	CATFISH LANE	1	31	22	CO	COLD MIX	30	0.224	22	18	1	GOURDNECK ROAD NW	NO OUTLET
137	CATHEY'S LANE	3	71	113	CO	GRAVEL	30	0.115	10	10	4	DAVID CROCKETT HWY	NO OUTLET
138	CEDAR LANE	3	51A	62	CO	DBST	40	0.099	26	20	1	CLINE RIDGE ROAD	CULDESAC
139	CEDAR MOUNTAIN ROAD	4	44	48	CO	GRAVEL	30	0.322	20	16	1	SPUR ROAD	NO OUTLET
140	CEDAR RIDGE TRAIL	3	81D	133P	CO	DBST	50	0.194	14	10	3	JACKSON COUNTY LINE	NO OUTLET
141	CENTENNIAL ROAD	3	63	87	ST	ASPHALT	40	1.089	24	20	1	HOLDERS COVE ROAD	WILLIAMS COVE ROAD
928	CHANDLER DRIVE	3	41	42	CO	ASPHALT	50	3.67	34	22	1	BOSWELL ROAD	NO OUTLET
142	CHAPEL ROAD	2	21	14	CO	COLD MIX	40	0.443	26	20	2	GOURDNECK ROAD NW	MOORE COUNTY LINE
143	CHASE BEND ROAD	4	32A	24	CO	ASPHALT	50	0.196	26	20	1	TULLAHOMA HWY	CULDESAC
143	CHASE BEND ROAD	4	32A	24	CO	DBST	50	0.308	26	20	1	TULLAHOMA HWY	CULDESAC
144	CHEROKEE LANE	2	43C	55	CO	DBST	50	0.312	20	18	1	OLD ESTILL SPRINGS ROAD	NO OUTLET
145	CHERRY CEMETERY ROAD	4	45	49	CO	GRAVEL	30	0.51	18	14	2	ROARKS COVE ROAD	NO OUTLET
146	CHESTNUT COURT	2	42D	54	CO	ASPHALT	50	0.118	22	20	1	CHOCTAW ROAD	CULDESAC
147	CHESTNUT RIDGE ROAD	3	31	32	ST	ASPHALT	40	1.65	26	20	1	MANSFORD ROAD	MOORE COUNTY LINE
148	CHESTNUT STREET	2	42	43	CO	ASPHALT	40	0.092	30	22	1	DAMRON ROAD	CULDESAC
149	CHEVY LANE	1	55A	70	CO	ASPHALT	50	0.224	16	14	1	CALDWELL ROAD	NO OUTLET
150	CHILDRESS LANE	4	33C	35	CO	GRAVEL	30	0.183	12	10	4	DECHERD ESTILL ROAD	NO OUTLET
151	CHOCTAW ROAD	2	42D	54	CO	ASPHALT	50	0.43	24	20	1	OLD TULLAHOMA ROAD	CULDESAC
152	CHURCH LANE	3	63	96	CO	DBST	40	0.38	26	22	1	ROWE GAP ROAD	CLARK ROAD
153	CHURCH ROAD	4	45	59	CO	DBST	50	0.505	22	18	1	ROARKS COVE ROAD	GARNER ROAD
154	CHURCH STREET	1	75C	120	CO	ASPHALT	40	0.526	16	14	2	MOUNTAIN AVENUE EAST	SHERWOOD ROAD
155	CINDER PATH ROAD	4	33B	25	CO	DBST	50	1.857	24	20	1	ESTILL SPRINGS CITY LIMITS	SPRING CREEK ROAD
156	CINDY HOLLOW ROAD	4	32A1	16M	CO	ASPHALT	50	1.296	26	20	1	AKE STREET	STEWART LANE
157	CLAIBORNE VIEW ROAD	1	45	50	CO	GRAVEL	30	0.288	12	12	4	DEEPWOODS ROAD	NO OUTLET
158	CLARA'S POINT ROAD	1	55B	69	CO	ASPHALT	50	0.3	20	18	1	MORGAN'S STEEP ROAD	NO OUTLET
159	CLARK ROAD	3	63	96	CO	GRAVEL	50	0.908	18	16	2	HOOPER ROAD	ROWE GAP ROAD

160	CLEARVIEW CIRCLE	3	42C	53	CO	ASPHALT	40	0.139	26	20	1	HOPKINS LANE	CULDESAC
161	CLINE RIDGE ROAD	3	51A	62	CO	ASPHALT	50	1.742	24	18	1	LYNCHBURG ROAD	NO OUTLET
162	COBB ROAD	2	33C	35	CO	DBST	50	1.15	14	12	3	ESTILL SPRINGS CITY LIMITS	NO OUTLET
163	COBBS LANE	1	55	79	CO	GRAVEL	30	0.101	8	8	4	TENNESSEE AVENUE	NO OUTLET
164	COLE LANE	3	52	73	CO	COLD MIX	50	0.936	26	16	1	OWL HOLLOW ROAD	SIX MILE BOARD ROAD
164	COLE LANE	3	52	73	CO	DBST	50	0.875	20	16	1	OWL HOLLOW ROAD	SIX MILE BOARD ROAD
165	COLEMAN LANE	4	34	28	CO	GRAVEL	30	0.213	14	12	3	OLD FALTO HWY	NO OUTLET
166	COLES ROAD	3	71	103	CO	GRAVEL	30	0.75	16	14	3	OLD SALEM LEXIE ROAD	NO OUTLET
167	COLLINS LANE	3	81A	123	CO	COLD MIX	50	1.405	24	20	2	HUNTLAND CITY LIMITS	BEANS CREEK ROAD
168	COLLINS ROAD	3	72	114	CO	GRAVEL	30	0.777	18	12	2	WALNUT HILL ROAD	NO OUTLET
169	COMMUNITY LANE	1	73	106	CO	DBST	50	0.105	22	20	1	IRON GAP ROAD	NO OUTLET
170	COOK ROAD	4	22	16	CO	ASPHALT	50	2.163	24	20	1	TULLAHOMA HWY	ROCK CREEK ROAD
171	COOPER LANE	2	42D	54	CO	DBST	50	0.331	22	18	1	OLD TULLAHOMA ROAD	CULDESAC
172	COPPERHEAD ROW	1	83	126	CO	GRAVEL	30	0.22	14	12	3	KEITH SPRINGS MOUNTAIN ROAD	NO OUTLET
173	COUNTRY DRIVE	3	64B2	88	CO	GRAVEL	30	0.495	12	12	4	COWAN CITY LIMITS	VAUGHN LANE
174	COUNTY LINE ROAD NORTH	2	21A	7	CO	DBST	40	0.764	16	14	2	GOURDNECK ROAD NW	FINNEY ROAD NORTH
175	COUNTY LINE ROAD SOUTH	3	81C	132	CO	DBST	40	1.755	26	22	1	DAVID CROCKETT HWY	JOHN HUNTER HWY
176	COUITA ROAD	1	52A	64	CO	ASPHALT	50	0.273	22	20	1	LYNCHBURG ROAD	NO OUTLET
177	COVE CHURCH ROAD	4	45	49	CO	DBST	50	0.113	20	16	1	GARNER ROAD	ROARKS COVE ROAD
178	COVE LAKE CIRCLE	3	51A	62	CO	ASPHALT	40	0.072	26	20	1	CLINE RIDGE ROAD	CULDESAC
179	CRAVENS ROAD	1	45D	60	CO	ASPHALT	40	0.101	14	14	3	QUINTARD ROAD	SISTER CHRISTABEL ROAD
180	CRAWFORD LANE	3	62	95	CO	ASPHALT	50	1.841	24	20	1	DAVID CROCKETT HWY	BUNCOMBE ROAD
181	CRESTFIELD CIRCLE	3	42	53	CO	ASPHALT	40	0.101	26	20	1	BLUFF DRIVE NORTH	CULDESAC
182	CROSBY LANE	1	45C	59	CO	DBST	40	0.304	18	18	2	BREAKFIELD ROAD	NO OUTLET
183	CROSS CREEK ROAD	1	85	131	CO	GRAVEL	30	0.675	12	10	4	SHERWOOD ROAD	NO OUTLET
184	CROSSLAND LANE	3	63	97	CO	GRAVEL	50	0.378	12	12	4	HOLDERS COVE ROAD	NO OUTLET
185	CROSSLIN AVENUE	4	22	16	CO	GRAVEL	30	0.191	14	12	3	COOK ROAD	NO OUTLET
186	CROSSVIEW ROAD	3	54C	77	CO	COLD MIX	50	0.357	20	18	1	GREENHAW ROAD	NO OUTLET
187	CROUGH LANE	3	62	85	CO	GRAVEL	30	0.078	14	10	3	DAVID CROCKETT HWY	NO OUTLET
188	CROWNOWER GEMETERY RD	1	95B	150	CO	COLD MIX	30	0.116	12	10	3	CROWNOWER ROAD	CROWNOWER ROAD
189	CROWNOWER ROAD	1	95	160	CO	ASPHALT	50	2.275	24	20	1	SHERWOOD ROAD	SHERWOOD ROAD
190	CUMBERLAND CIRCLE	1	55B	69	CO	ASPHALT	40	0.107	18	16	2	BOB STEWMAN ROAD	BOB STEWMAN ROAD

191	CUNNINGHAM LANE	1	76C	120	CO	ASPHALT	40	0.038	20	18	1	SHERWOOD ROAD	CHURCH STREET
192	CUNNINGHAM ROAD	3	62	96	CO	GRAVEL	30	0.57	12	10	4	DAVID CROCKETT HWY	NO OUTLET
193	CURLIQUE ROAD	1	45C	59	CO	ASPHALT	40	0.447	18	18	2	TEXAS AVENUE	FLORIDA AVENUE
194	DABBS FORD ROAD	4	24	19	CO	COLD MIX	50	1.951	22	18	1	GUM CREEK ROAD	FINNEY ROAD
195	DABBS ROAD	4	34	28	CO	ASPHALT	50	1.041	24	18	1	OAK GROVE ROAD	YELLOW BRANCH ROAD
196	DALE HAVEN LANE	4	22B	8	CO	ASPHALT	50	0.316	30	22	1	ROCK CREEK ROAD	CULDESAC
197	DAMRON LANE	3	41	51	CO	GRAVEL	30	0.198	10	10	4	GALLOWAY LANE	NO OUTLET
198	DAMRON ROAD	2	42	43	CO	DBST	60	1.00	25	22	1	HIGHLAND RIDGE ROAD	CULDESAC
198	DAMRON ROAD	2	42	43	CO	ASPHALT	60	0.8	25	22	1	HIGHLAND RIDGE ROAD	CULDESAC
199	DARLA DRIVE	2	22B	81	CO	ASPHALT	50	0.104	22	22	1	GOURDNECK ROAD	LISA DRIVE
200	DAVIS HICKS GREEN CEMETERY	3	64A	78	CO	GRAVEL	30	0.084	8	8	4	SLAGTOWN ROAD	NO OUTLET
201	DAVIS LANE	3	54	68	CO	GRAVEL	50	0.666	16	14	3	GEORGIA CROSSING ROAD	NO OUTLET
202	DAVIS ROAD	3	44	57	CO	GRAVEL	30	0.283	10	10	4	FLOYD LANE	DAVIS ROAD
203	DAVIS SPRING ROAD	2	31	22	CO	DBST	50	1.02	20	16	1	GOURDNECK ROAD NW	NO OUTLET
204	DEANS SHOP ROAD	4	24	12	CO	ASPHALT	50	0.743	24	20	1	AEDC ROAD	COFFEE COUNTY LINE
205	DECHERD-ESTILL ROAD	4	33C	25	CO	DBST	50	4.25	22	18	1	DECHERD CITY LIMITS	PAYNES CHURCH ROAD
206	DEEPWOODS ROAD	1	45	50	CO	DBST	50	2.6	30	22	1	FIRETOWER ROAD	NO OUTLET
207	DEER CIRCLE	2	32D	34	CO	ASPHALT	50	0.365	24	20	1	HOPE DRIVE	HOPE DRIVE
208	DELIGHT LANE	2	22	16	CO	DBST	40	0.278	24	18	1	BLUE CREEK ROAD	CULDESAC
209	DIAMOND DRIVE	3	53D	76	CO	GRAVEL	30	0.168	22	20	2	WILLIAMS COVE ROAD	WINCHESTER CITY LIMITS
210	DIXIES COURT	1	52A1	64	CO	ASPHALT	50	0.05	24	24	1	DRIPPING SPRINGS ROAD	CULDESAC
211	DOGWOOD PLACE	1	45C	59	CO	GRAVEL	30	0.071	10	10	4	CURLICUE ROAD	FLORIDA AVENUE
212	DONALDSON GROVE ROAD	3	81	122	CO	DBST	50	0.239	18	22	2	COUNTY LINE ROAD SOUTH	LIMESTONE ROAD
212	DONALDSON GROVE ROAD	3	81	122	CO	GRAVEL	50	0.878	14	12	2	COUNTY LINE ROAD SOUTH	LIMESTONE ROAD
213	DOTSON CEMETERY ROAD	4	35	39	CO	GRAVEL	30	0.644	16	14	3	EAST ROARKS COVE ROAD	NO OUTLET
927	DOVE COURT	3	81	122	CO	ASPHALT	50	0.061	26	22	1	MCCLURE CEMETERY ROAD	NO OUTLET
214	DRIPPING SPRINGS ROAD	1	52A	64	CO	ASPHALT	50	1.522	26	20	1	LYNCHBURG ROAD	CULDESAC
216	DRY CREEK LANE	1	52	74	CO	ASPHALT	40	0.463	26	20	1	DRIPPING SPRINGS ROAD	CULDESAC
217	DRY CREEK ROAD	1	52	74	CO	GRAVEL	50	0.736	14	12	3	LYNCHBURG ROAD	CULDESAC
218	DUBOSE LANE	1	55B	69	CO	ASPHALT	40	0.118	16	16	2	MITCHELL AVENUE	NO OUTLET
219	DUCK DRIVE	4	23D	18	CO	ASPHALT	50	0.317	14	12	3	MORRIS FERRY BRIDGE ROAD	MATHIS CIRCLE
220	DUCKWORTH ROAD	4	33C	35	CO	ASPHALT	50	1.101	22	18	1	DECHERD ESTILL ROAD	PAYNES CHURCH ROAD



221	DUNCANTOWN ROAD	4	24	12	CO	DBST	50	1.855	24	20	1	AEDC ROAD	DEAN'S SHOP ROAD
223	DURM HOLLOW ROAD	3	41	51	CO	GRAVEL	30	1.21	14	10	4	EVANS ROAD	NO OUTLET
224	EAGLE SCOUT CEMETERY RD	2	31A	22	CO	GRAVEL	30	0.398	14	10	4	TURKEY CREEK BOAT DOCK RD	NO OUTLET
225	EAST ROAD	2	42D	54	CO	ASPHALT	50	0.075	22	18	1	PHILLIPS DRIVE	NO OUTLET
226	EAST ROARKS COVE ROAD	4	45	39	CO	COLD MIX	50	3.67	24	18	1	VETERANS MEMORIAL HWY EAST	ROARKS COVE ROAD
227	EAST ROCKCREST CIRCLE	3	42C	53	CO	ASPHALT	50	0.064	26	22	1	ROCKY HOLLOW ROAD	CULDESAC
228	EASTBROOK HOLLOW ROAD	2	42A	44	CO	DBST	50	0.166	20	16	1	EASTBROOK ROAD	NO OUTLET
229	EASTBROOK ROAD	2	42A	44	ST	ASPHALT	50	2.715	24	20	1	ESTILL SPRINGS CITY LIMITS	OLD TULLAHOMA ROAD
230	EASTERN STAR CEMETERY RD	1	59B1	69D	CO	COLD MIX	30	0.409	12	10	3	KENNERLY ROAD	KENNERLY ROAD
231	EBWINE ROAD	4	32A	24	CO	GRAVEL	30	0.25	14	12	4	CINDY HOLLOW ROAD	NO OUTLET
232	ECHO LANE	1	45D	60	CO	ASPHALT	40	0.565	24	20	1	OTTER FALLS ROAD	OTTER FALLS ROAD
233	EDGEWOOD LANE	3	53C	75	CO	GRAVEL	50	0.31	14	12	4	LIBERTY ROAD	NO OUTLET
234	ELDER ROAD	4	23D	18	CO	GRAVEL	30	0.469	16	14	3	MORRIS FERRY BRIDGE ROAD	FRANKLIN COUNTY PARK ROAD
235	ELIZA MORRIS LANE	1	84	139	CO	GRAVEL	30	0.162	14	12	4	SINKING COVE ROAD	NO OUTLET
236	ELKLORE AVENUE	2	42D	54	CO	ASPHALT	50	0.394	26	22	1	HARRIS CHAPEL ROAD	CULDESAC
237	ELLIS STEWART LANE	3	62	94	CO	GRAVEL	30	0.3	12	12	4	POST OAK ROAD	NO OUTLET
238	ELORA ROAD	3	91	142	CO	ASPHALT	40	3.727	24	20	1	HUNT LAND CITY LIMITS	LINCOLN COUNTY LINE
239	ELY'S LANE	1	55	79	CO	ASPHALT	50	0.127	18	16	1	TENNESSEE AVENUE	NO OUTLET
240	ERVIN ROAD	3	51	71	CO	GRAVEL	30	0.248	14	12	3	FARRIS CREEK BRIDGE ROAD	NO OUTLET
241	EVA ROAD	1	55	80	CO	GRAVEL	30	1.036	14	14	3	JUMP OFF ROAD	CULDESAC
242	EVANS DRIVE	2	32	33	CO	ASPHALT	40	0.105	16	16	2	AWALT ROAD	NO OUTLET
243	EVANS PLACE	3	41A	42H	CO	ASPHALT	50	0.409	30	22	1	GOLF SHORES DRIVE	CULDESAC
244	EVANS ROAD	3	41	51	CO	DBST	40	0.388	28	20	1	GALLOWAY LANE	NO OUTLET
244	EVANS ROAD	3	41	51	CO	GRAVEL	40	0.665	16	12	1	GALLOWAY LANE	NO OUTLET
245	FACTORY STREET NORTH	1	85	130	CO	GRAVEL	30	0.227	12	10	4	MOUNTAIN AVENUE WEST	NO OUTLET
246	FACTORY STREET SOUTH	1	85	130	CO	GRAVEL	30	0.049	12	10	4	MOUNTAIN AVENUE WEST	NO OUTLET
247	FACULTY CIRCLE	1	45C	59	CO	ASPHALT	40	0.207	18	18	2	TORIAN ROAD	NO OUTLET
248	FAIRBANKS CIRCLE	1	45C4	59M	CO	GRAVEL	40	0.053	18	18	2	MISSISSIPPI AVENUE	NEW COLLEGE DRIVE
249	FAIRVIEW CIRCLE	1	52A3	64K	CO	ASPHALT	50	0.634	30	22	1	FAIRVIEW ROAD	MISSISSIPPI AVENUE
250	FAIRVIEW ROAD	1	52A	64	CO	ASPHALT	50	1.15	26	20	2	LYNCHBURG ROAD	FAIRVIEW ROAD
251	FALCON DRIVE	3	43	46	CO	DBST	50	0.325	20	18	1	CULDESAC	BOAT RAMP WARREN CHAPEL ROAD

252	FALLS MILL ROAD	3	71	103	CO	GRAVEL	30	1.087	12	10	4	OLD SALEM LEXIE ROAD	NO OUTLET
253	FARM LANE	4	33	26	CO	GRAVEL	50	0.76	18	14	2	AEDC ROAD	AEDC-LAKEVIEW ROAD
254	FARRIS CHAPEL ROAD	3	62	95	CO	DBST	50	2.198	24	20	1	DAVID CROCKETT HWY	ROWE GAP ROAD
255	FARRIS CREEK BRIDGE ROAD	3	51	82	ST	ASPHALT	50	2.785	24	20	1	SIX MILE BOARD ROAD	MOORE COUNTY LINE
256	FARRIS LANE	3	62	95	CO	DBST	50	0.934	24	20	1	ROGGLI ROAD	FARRIS CHAPEL ROAD
257	FARRIS ROAD	3	63	96	CO	GRAVEL	30	1.075	18	16	2	ROWE GAP ROAD	FARRIS LANE
258	FAWN DRIVE	1	73A	1070	CO	ASPHALT	50	0.19	30	22	1	POINT DRIVE	CULDESAC
259	FERGUS LANE	2	21	14	CO	GRAVEL	50	0.412	18	14	2	GOURDNECK ROAD NW	MOORE COUNTY LINE
260	FINNEY LANE	1	55B	69	CO	ASPHALT	40	0.16	20	20	1	GEORGIA AVENUE	SOLLACE FREEMAN HWY
261	FINNEY ROAD	1	24	19	CO	COLD MIX	40	0.874	20	16	1	MONROE FLOYD ROAD	NO OUTLET
261	FINNEY ROAD	4	24	19	CO	COLD MIX	50	1.319	24	20	1	MONROE FLOYD ROAD	NO OUTLET
263	FIRE HALL LANE	1	95	161	CO	ASPHALT	50	0.237	26	20	1	SHERWOOD ROAD	NO OUTLET
264	FIRE TOWER ROAD	1	45D	60	CO	ASPHALT	40	0.475	24	14	2	SEWANEE HWY	NO OUTLET
264	FIRE TOWER ROAD	1	45D	60	CO	GRAVEL	40	0.566	20	12	2	SEWANEE HWY	NO OUTLET
265	FLETCHER ROAD	2	32A	24	CO	DBST	60	1.912	24	20	1	OLD TULLAHOMA ROAD	ROCK CREEK ROAD
266	FLORIDA AVENUE	1	45C	59	CO	ASPHALT	40	0.528	20	20	1	TEXAS AVENUE	SOUTH CAROLINA AVENUE
267	FLOYD LANE	3	44	57	CO	DBST	50	1.379	24	20	1	BLUE SPRINGS ROAD	GREENHAW ROAD
268	FOREST LAKE ROAD	4	23	17	CO	ASPHALT	50	1.49	24	20	1	CINDER PATH ROAD	UT-FARM ROAD
269	FOSTER LANE	3	72	114	CO	ASPHALT	40	1.301	24	20	1	MAXWELL ROAD	BUNCOMBE ROAD
270	FOX HOLLOW ROAD	2	32D	34	CO	DBST	50	0.191	22	18	1	EASTBROOK ROAD	LAKEVIEW STREET
271	FRANCIS ROAD	4	43B	45	CO	GRAVEL	30	0.296	12	12	4	SHELLY ROAD	NO OUTLET
272	FRANKLIN COUNTY PARK ROAD	4	23D	18	CO	ASPHALT	50	0.426	24	20	1	MORRIS FERRY BRIDGE ROAD	ELDER ROAD
273	FRED HUBER LANE	2	42D	64	CO	DBST	20	0.127	14	10	3	WILKERSON LANE	NO OUTLET
274	FRED SHADOW LANE	3	63	86	CO	GRAVEL	30	0.362	10	10	4	DAVID CROCKETT HWY	NO OUTLET
275	FREEDOM LANE	3	63	86	CO	ASPHALT	40	0.216	24	20	1	LIBERTY ROAD	NO OUTLET
276	FREEMAN COURT	4	33C	35L	CO	ASPHALT	50	0.198	30	22	1	DECHERD ESTILL ROAD	CULDESAC
277	FRIENDSHIP LANE	4	22	16	CO	ASPHALT	50	0.378	24	20	1	U.T.S.I. ROAD	NO OUTLET
278	FUQUA ROAD	1	53C	75	CO	GRAVEL	30	0.14	10	10	4	HOLDERS COVE ROAD	NO OUTLET
279	GAINES CIRCLE	4	33B	25	CO	DBST	50	0.602	22	20	1	BETH PAGE ROAD	TERRY KING DRIVE
280	GALLOWAY LANE	3	51B	61D	ST	ASPHALT	50	1.91	24	20	1	LYNCHBURG ROAD	MOORE COUNTY LINE
281	GARDNER LANE	3	82	124	CO	GRAVEL	30	0.318	12	10	4	HICKORY GROVE ROAD	NO OUTLET
282	GARNER LANE	4	34	38	CO	DBST	50	1.474	26	20	1	OLD ALTO HWY	SPUR ROAD
283	GARNER ROAD	4	45	49	CO	DBST	50	1.006	24	20	1	ROARKS COVE ROAD	EAST ROARKS COVE ROAD

284	GARNERTOWN ROAD	1	55	79	CO	ASPHALT	50	1.134	24	20	1	SHERWOOD ROAD	SHERWOOD ROAD
285	GARRETT LANE	1	52	74	CO	ASPHALT	50	1.592	24	22	1	LYNCHBURG ROAD	MINGO ROAD
286	GAULT CEMETERY ROAD	2	21A	7	CO	GRAVEL	30	0.433	18	16	2	TURKEY CREEK DRIVE	FINNEY ROAD NORTH
287	GEORGE HALL ROAD	3	82	134	CO	GRAVEL	30	0.287	12	12	4	SUGAR COVE ROAD	NO OUTLET
288	GEORGIA AVENUE	1	55B	89	CO	ASPHALT	40	0.757	18	18	2	UNIVERSITY AVENUE	NO OUTLET
289	GEORGIA CROSSING ROAD	3	53A	66	ST	ASPHALT	50	6.08	24	20	1	WINCHESTER CITY LIMITS	HAWKINS COVE ROAD
290	GILLIAM LANE	1	55	79	CO	GRAVEL	30	0.175	10	8	4	GARNERTOWN ROAD	NO OUTLET
291	GIPSON CEMETERY ROAD	4	45B	59	CO	GRAVEL	30	0.285	14	10	4	ROARKS COVE ROAD	NO OUTLET
292	GIPSON LANE	4	44	57	CO	DBST	50	0.846	22	18	1	GREENHAW ROAD	NO OUTLET
293	GLASNER LANE	4	33	26	CO	ASPHALT	50	0.847	24	20	1	PAYNES CHURCH ROAD	MORRIS FERRY BRIDGE ROAD
294	GLAUS LANE	3	62	94	CO	GRAVEL	30	0.272	14	12	4	POST OAK ROAD	NO OUTLET
295	GLAUS ROAD	3	62	84	CO	DBST	40	1.371	24	20	1	POST OAK ROAD	OWL HOLLOW ROAD
297	GLORY HILL CEMETERY ROAD	1	85B	131P	CO	COLD MIX	30	0.232	14	12	3	JUMP OFF ROAD	JUMP OFF ROAD
298	GOLDEN LANE	3	71	112	CO	GRAVEL	30	0.167	10	10	4	PLEASANT RIDGE ROAD	NO OUTLET
299	GOLF SHORES DRIVE	3	42B	44I	CO	DBST	50	0.36	26	26	3	MANSFORD ROAD	CULDESAC
299	GOLF SHORES DRIVE	3	42B	44I	CO	ASPHALT	50	0.28	22	22	3	MANSFORD ROAD	CULDESAC
300	GOOSE TRAIL	4	23D	18	CO	ASPHALT	50	0.074	14	12	3	MATHIS CIRCLE	DUCK DRIVE
300	GOR-MAE LANE	3	91	153	CO	GRAVEL	50	0.276	25	16	3	WHITES GAP ROAD	NO OUTLET
301	GORE STREET	3	81D	133	CO	ASPHALT	50	0.145	24	20	1	HUNTLAND CITY LIMITS	PAINT ROCK ROAD
302	GORGAS ROAD	1	45D	60	CO	ASPHALT	40	0.016	14	14	3	CRAVENS ROAD	NO OUTLET
302	GORGAS ROAD	1	45D	60	CO	GRAVEL	40	0.242	12	12	3	CRAVENS ROAD	NO OUTLET
303	GOSHEN ROAD	3	63	97	CO	DBST	40	1.218	26	20	1	WATER TANK ROAD	WILLIAMS COVE ROAD
304	GOURDNECK HOLLOW ROAD	2	31A	22	CO	DBST	40	0.595	16	14	2	GOURDNECK ROAD NW	NO OUTLET
305	GOURDNECK LANE	1	95	161	CO	GRAVEL	30	0.436	12	10	4	GOURDNECK ROAD SE	NO OUTLET
306	GOURDNECK ROAD NW	2	31A	41	CO	ASPHALT	50	5.517	23	19	1	AWALT ROAD	OLD TULLAHOMA HWY
307	GOURDNECK ROAD SE	1	95	161	CO	ASPHALT	50	0.73	24	18	1	SHERWOOD ROAD	JACKSON COUNTY LINE
308	GRADY ELLIOTT ROAD	4	24	12	CO	DBST	50	0.578	22	18	1	DUNCANTOWN ROAD	COFFEE COUNTY LINE
309	GRADY FLOYD LANE	4	44	57	CO	GRAVEL	30	0.288	12	10	3	GREENHAW ROAD	NO OUTLET
310	GRADY WILLIAMS ROAD	3	44	57	CO	GRAVEL	50	1.2	18	16	2	GREENHAW ROAD	BLUE SPRINGS ROAD
311	GRANNY POND ROAD	4	35	29	CO	GRAVEL	30	0.706	12	10	4	RUTLEDGE FORD ROAD	NO OUTLET
312	GRANT AVENUE	4	43D	56	CO	ASPHALT	40	0.228	18	16	2	FLOYD STREET	DECHERD ESTILL ROAD
313	GREASY COVE ROAD	3	91	142	CO	DBST	50	2.474	26	20	2	ELORA ROAD	NO OUTLET



314	GREEN CEMETERY ROAD	3	63C	96A	CO	GRAVEL	30	0.147	16	12	4	FARRIS CHAPEL ROAD	NO OUTLET
315	GREEN HILL LANE	3	91	153	CO	GRAVEL	30	0.317	8	8	4	FRANCISCO ROAD	NO OUTLET
316	GREENBRIAR DRIVE	4	22B	8	CO	ASPHALT	50	0.083	26	22	1	JEAN DRIVE	NO OUTLET
318	GREENHAW ROAD	3/4	44	47	ST	ASPHALT	50	6.329	24	20	1	COWAN CITY LIMITS	VETERANS MEMORIAL DRIVE
319	GREEN'S VIEW ROAD	1	45C	59	CO	ASPHALT	50	0.483	16	16	2	UNIVERSITY AVENUE	NO OUTLET
319	GREEN'S VIEW ROAD	1	45C	59	CO	GRAVEL	50	0.216	20	20	2	UNIVERSITY AVENUE	NO OUTLET
320	GREER ROAD	4	24	20	CO	ASPHALT	50	0.352	24	20	1	GUM CREEK ROAD	DABBS FORD ROAD
321	GREESON LANE	3	73	97	CO	GRAVEL	30	0.079	12	10	4	HOLDERS CEMETERY ROAD	NO OUTLET
322	GRIDER ROAD	2	42D	54	CO	ASPHALT	50	0.273	24	20	1	OLD TULLAHOMA ROAD	BROWN ROAD WEST
323	GRIZZELL LANE	3	53D	76	CO	GRAVEL	30	0.308	12	12	4	COWAN HWY	NO OUTLET
324	GROWDEN LANE	4	22	16	CO	ASPHALT	40	0.639	24	20	2	COOK ROAD	NO OUTLET
325	GUDGER ROAD	1	55	80	CO	ASPHALT	50	1.396	24	20	2	JUMP OFF ROAD	NO OUTLET
325	GUDGER ROAD	1	55	80	CO	GRAVEL	50	0.77	10	10	2	JUMP OFF ROAD	NO OUTLET
326	GUM CREEK ROAD	4	34	27	ST	ASPHALT	50	5.069	24	20	1	OLD ALTO HWY	OAK GROVE ROAD
327	HAAS LANE	3	63A	87J	CO	DBST	30	0.268	11	12	4	BRADFORD LANE	NO OUTLET
328	HAAS ROAD	3	63	87	CO	DBST	40	0.403	24	20	1	OLD HOLDERS COVE ROAD	CENTENNIAL ROAD
329	HADDON LANE	1	52	74	CO	GRAVEL	30	1.355	16	16	3	LYNCHBURG ROAD	ISBELL TURN ROAD
330	HALL STREET	1	45C	59	CO	ASPHALT	40	0.312	18	18	2	GEORGIA AVENUE	UNIVERSITY AVENUE
331	HALL'S CEMETERY ROAD	3	61D	93	CO	GRAVEL	30	0.418	12	10	4	SUGARTREE SPRINGS ROAD	NO OUTLET
332	HALL'S HAVEN LANE	3	61	83	CO	GRAVEL	30	0.249	16	12	3	MARSHALL ROAD	NO OUTLET
333	HARMONY LANE	3	51	72	CO	ASPHALT	40	0.024	20	20	2	LYNCHBURG ROAD	NO OUTLET
333	HARMONY LANE	3	51	72	CO	GRAVEL	40	0.153	10	10	2	LYNCHBURG ROAD	NO OUTLET
334	HARRIS CHAPEL DRIVE	2	42D	54	CO	ASPHALT	50	0.484	24	20	1	OLD TULLAHOMA ROAD	HARRIS CHAPEL ROAD
335	HARRIS CHAPEL ROAD	2	42A	44	CO	ASPHALT	50	0.594	24	20	1	EASTBROOK ROAD	NO OUTLET
336	HARTON BOULEVARD	4	12D	3	CO	ASPHALT	50	0.666	22	18	1	COFFEE COUNTY LINE	NO OUTLET
337	HASTY LANE	2	32	33	CO	ASPHALT	50	1.055	26	22	1	PLEASANT GROVE ROAD	NO OUTLET
338	HASTY RIDGE DRIVE	2	32	33	CO	ASPHALT	40	0.455	22	20	1	HIGHLAND RIDGE ROAD	NO OUTLET
339	HAT ROCK ROAD	1	55B	69	CO	ASPHALT	40	0.766	22	22	1	BOB STEWMAN LANE	LAKE O'DONNELL ROAD
340	HATCHETT ROAD	3	81	132	CO	DBST	40	0.444	24	18	1	STEWART ROAD	MCCULLURE CEMETERY ROAD
342	HAWKERSMITH LANE	1	42D	54	CO	ASPHALT	50	0.156	18	16	2	LEES FORD LANE	NO OUTLET
343	HAWKINS COVE ROAD	3	54	68	CO	GRAVEL	50	0.155	10	10	2	SEWANEE HWY	NO OUTLET
343	HAWKINS COVE ROAD	3	54	68	CO	DBST	50	2.528	22	18	2	SEWANEE HWY	NO OUTLET
344	HAWKINS LANE	1	55B	69	CO	ASPHALT	40	0.034	14	14	3	SOLLACE FREEMAN HWY	LAKE O'DONNELL ROAD

345	HAYNES HOLLOW ROAD	3	41	42	CO	DBST	40	0.333	20	18	2	MANSFORD ROAD	NO OUTLET
346	HAYNES HOLLOW ROAD	3	41	42	CO	GRAVEL	40	0.866	14	12	2	MANSFORD ROAD	NO OUTLET
347	HEATHERWAY	2	32D	34	CO	ASPHALT	50	0.897	24	20	1	HILLWOOD DRIVE	NO OUTLET
348	HENDERSON LANE	3	54C	77	CO	GRAVEL	30	1.184	14	12	3	COWAN CITY LIMIT	NO OUTLET
349	HENDON COURT	4	43	46	CO	GRAVEL	30	0.09	10	10	4	ASIA ROAD	CULDESAC
350	HENDRIX LANE	2	22	15	CO	DBST	40	0.251	12	12	3	OLD TULLAHOMA ROAD	NO OUTLET
351	HENLEY HOLLOW ROAD	4	45	49	CO	GRAVEL	30	0.456	14	12	3	EAST ROARKS COVE ROAD	NO OUTLET
352	HENLEY LANE	4	35	29	CO	COLD MIX	50	0.778	14	12	2	VETERANS MEMORIAL DR EAST	NO OUTLET
353	HENLEY ROAD	2	31	22	CO	GRAVEL	30	0.49	14	14	3	GOURDNECK ROAD NW	MOORE COUNTY LINE
354	HENRY BERRY-HILL ROAD	3	44	57	CO	GRAVEL	30	0.31	14	12	3	FLOYD LANE	NO OUTLET
355	HENRY LANE	4	24	20	CO	GRAVEL	30	0.146	14	10	4	YELLOW BRANCH ROAD	NO OUTLET
356	HENSON LANE	4	34	38	CO	GRAVEL	30	0.365	12	10	4	OLD ALTO HIGHWAY	NO OUTLET
357	HER JIM ROAD	1	55	79	CO	DBST	40	0.109	10	8	4	O'BEAR ROAD	NO OUTLET
358	HESSEY BRANCH ROAD	4	43	46	CO	GRAVEL	30	0.278	14	12	4	KNIGHTS CHURCH ROAD	NO OUTLET
359	HEVENER LANE	4	22B	8	CO	GRAVEL	30	0.134	12	10	4	ROCK CREEK ROAD	NO OUTLET
360	HICKORY CIRCLE	3	51A	62	CO	DBST	40	0.12	26	20	1	MAGNOLIA DRIVE	MAGNOLIA DRIVE
361	HICKORY GROVE ROAD	3	81D	133	ST	ASPHALT	40	3.193	24	20	1	BUNCOMBE ROAD	BEANS CREEK ROAD
362	HICKORY HOLLOW ROAD	2	32	23	CO	DBST	50	0.639	20	16	1	HIMES LANE	CULDESAC
363	HICKORY LANE	3	63	87	CO	DBST	50	0.276	20	18	2	HOLDERS COVE ROAD	NO OUTLET
364	HICKORY POINT DRIVE	3	51A	62	CO	DBST	40	0.103	26	20	1	MAGNOLIA DRIVE	CULDESAC
365	HIDDEN VALLEY ROAD	3	91	153	CO	DBST	50	0.5	20	18	1	WHITES GAP ROAD	NO OUTLET
366	HIGH TOP LANE	3	44	57	CO	DBST	50	0.377	24	20	3	GREENHAW ROAD	NO OUTLET
367	HIGHLAND LANE	1	55A	70	CO	ASPHALT	30	0.166	12	10	2	OTTER FALLS ROAD	NO OUTLET
368	HIGHLAND RIDGE ROAD	2	32	33	CO	ASPHALT	40	0.862	22	18	2	PLEASANT GROVE ROAD	NO OUTLET
369	HIGHLAND RIDGE ROAD	2	32	33	CO	ASPHALT	40	2.56	28	22	2	PLEASANT GROVE ROAD	NO OUTLET
370	HIGHLAND TRACE	1	55A	70	CO	ASPHALT	40	0.285	24	20	1	LAUREL BRAE DRIVE	CULDESAC
371	HIGHLAND TRAIL	4	24	32A	CO	ASPHALT	50	0.2	30	20	1	STEWART LANE	CULDESAC
372	HILL-COULSON ROAD	4	34	28	CO	COLD MIX	50	0.357	20	18	1	WILDER CHAPEL ROAD	NO OUTLET
373	HILL-MEDLEY LANE	3	71	113	CO	GRAVEL	30	0.272	12	10	4	ROBINSON CREEK ROAD	NO OUTLET
374	HILLTOP DRIVE	3	42C	53	CO	ASPHALT	40	0.152	28	22	1	HOPKINS LANE	CULDESAC
375	HILLWOOD DRIVE	2	32D	34	CO	ASPHALT	50	0.567	22	18	1	EASTBROOK ROAD	HEATHER WAY
376	HIMES LANE	2	32	23	CO	ASPHALT	50	0.801	26	20	1	OLD TULLAHOMA ROAD	ROCK CREEK ROAD
377	HINKLE LANE	2	22C	23	CO	ASPHALT	50	1.22	24	20	1	HURRICANE ROAD	AWALT ROAD
378	HINSHAW LANE	3	62	84	CO	GRAVEL	30	0.489	14	10	3	OWL HOLLOW ROAD	GLAUS ROAD

377	HITTON LANE	3	81D	133	CO	GRAVEL	30	0.243	14	12	3	HICKORY GROVE ROAD	NO OUTLET
378	HOLDER'S CEMETERY ROAD	3	63D	97J	CO	DBST	40	3.472	24	20	1	LIBERTY ROAD	NORWOOD CREEK ROAD
379	HOLDERS COVE ROAD	3	53C	76	CO	ASPHALT	50	3.456	20	20	1	WINCHESTER CITY LIMIT	HOLDERS CEMETERY ROAD
380	HOLIDAY CAMP DRIVE	2	31A	22	CO	GRAVEL	30	0.4	20/35	18/30	1	HOLIDAY DRIVE	OLD AWALT ROAD
381	HOLIDAY DRIVE	2	31A	22	CO	DBST	40	0.2	24	18	1	OLD AWALT ROAD	NO OUTLET
382	HOLLAND LANE	4	33	36	CO	GRAVEL	30	0.233	12	10	3	KNIGHTS CHURCH ROAD	NO OUTLET
383	HOLLY CIRCLE	3	51A	62	CO	DBST	40	0.05	26	20	1	WALNUT DRIVE	CULDESAC
384	HOLLY FLAT ROAD	1	95	151	CO	GRAVEL	30	0.16	10	10	4	SHERWOOD ROAD	NO OUTLET
385	HOLLY TREE DRIVE	2	42	53	CO	ASPHALT	40	0.161	30	22	1	BELL MEMORIAL DRIVE	CULDESAC
386	HOLMAN LANE	4	22	16	CO	DBST	30	0.118	22	18	1	ROCK CREEK ROAD	NO OUTLET
387	HOLMES LANE	1	45C	59	CO	GRAVEL	30	0.105	18	18	2	ROARKS COVE ROAD	ALSTON LANE
388	HOLT LANE	2	21A	8	CO	ASPHALT	40	0.858	26	18	1	GOURDNECK ROAD NW	TULLAHOMA CITY LIMIT
389	HOLT ROAD	2	42A	44	CO	GRAVEL	30	0.413	16	14	3	EASTBROOK HOLLOW ROAD	NO OUTLET
390	HONEY HOLLOW ROAD	3	61C	92	CO	DBST	50	0.114	26	18	1	MASON EVERETTE ROAD	CULDESAC
391	HONEY LANE	2	32D	34	CO	ASPHALT	50	1.667	24	20	1	OLD TULLAHOMA ROAD	NO OUTLET
392	HOOD LANE	3	63C	87	CO	GRAVEL	30	0.523	16	12	3	LIBERTY ROAD	NO OUTLET
393	HOOPER ROAD	3	63	96	CO	DBST	40	1.285	24	20	1	ROWE GAP ROAD	LIBERTY ROAD
394	HOPE CIRCLE	2	32D	34	CO	ASPHALT	50	0.143	24	20	1	HOPE DRIVE	CULDESAC
395	HOPE DRIVE	2	32D	34	CO	ASPHALT	50	0.559	24	20	1	HONEY LANE	B. J.'S LANDING
396	HOPKINS LANE	3	42	53	CO	ASPHALT	50	0.952	26	20	1	AWALT DRIVE	BLUFF DRIVE
397	HOPKINS ROAD	1	52	73	CO	DBST	40	0.741	26	20	1	MINGO ROAD	COLE LANE
398	HORSESHOE LANE	3	62	94	CO	GRAVEL	30	0.375	16	14	3	POST OAK ROAD	GLAUS ROAD
399	HORTON HOLLOW ROAD	3	82B	124	CO	DBST	50	0.25	22	18	2	SUGAR COVE ROAD	NO OUTLET
399	HORTON HOLLOW ROAD	3	82B	124	CO	GRAVEL	50	0.568	12	12	2	SUGAR COVE ROAD	NO OUTLET
400	HORTON LANE	3	72	104	CO	DBST	50	0.8	12	12	4	MAXWELL ROAD	NO OUTLET
401	HUDSON LANE	3	53D	76	CO	DBST	40	0.629	26	22	1	GEORGIA CROSSING ROAD	NO OUTLET
401	HUDSON LANE	3	53D	76	CO	GRAVEL	40	0.089	10	10	1	GEORGIA CROSSING ROAD	NO OUTLET
402	HUFFER ROAD	1	52A2	64C	CO	ASPHALT	40	0.15	22	20	1	MAPLE BEND ROAD	NO OUTLET
403	HUGHSON ROAD	1	45D	60	CO	ASPHALT	40	0.114	20	20	1	QUINTARD ROAD	NO OUTLET
405	HUNT CEMETERY ROAD	2	32D4	44	CO	GRAVEL	30	0.168	12	10	4	LOCKMILLER ROAD	CULDESAC
406	HUNT HOLLOW DRIVE	2	42A1	44	CO	ASPHALT	50	0.284	22	18	1	LOCKMILLER ROAD	NO OUTLET
407	HUNTINGTON DRIVE NORTH	3	52	63	CO	ASPHALT	40	0.203	22	18	1	WILDWOOD TRACE	OLD COACH TRAIL

408	HUNTINGTON DRIVE SOUTH	3	52	63	CO	ASPHALT	40	0.104	22	18	1	WILDWOOD TRACE	NO OUTLET
409	HURRICANE ROAD	2	32	23	CO	ASPHALT	40	1.783	22	20	1	OLD TULLAHOMA ROAD	AWALT ROAD
410	IKARD LANE	4	35	29	CO	GRAVEL	30	0.478	14	12	3	EAST ROARKS COVE ROAD	NO OUTLET
411	INDIAN CREEK DRIVE	3	71	112	CO	DBST	40	0.564	20	18	1	PLEASANT GROVE ROAD	NO OUTLET
412	INDIAN CREEK ROAD	3	81A	123	CO	ASPHALT	50	0.458	24	20	1	DAVID CROCKETT HWY	HUNTLAND CITY LIMIT
413	INDUSTRIAL DRIVE	3	53A	66	CO	ASPHALT	50	1.117	24	20	1	GEORGIA CROSSING ROAD	WINCHESTER CITY LIMIT
414	IRON GAP ROAD	1	73	116	CO	ASPHALT	50	0.056	26	20	1	KEITH SPRINGS MOUNTAIN ROAD	NO OUTLET
414	IRON GAP ROAD	1	73	116	CO	DBST	50	2.822	26	20	1	KEITH SPRINGS MOUNTAIN ROAD	NO OUTLET
415	ISBELL LANE	3/4	44	47	CO	DBST	50	0.889	24	20	1	WARREN CHAPEL ROAD	NO OUTLET
416	ISBELL TURN ROAD	1	52	74	CO	COLD MIX	50	1.432	22	20	1	CARSON LANE	MINGO ROAD
417	JACK HOLLOW LANE	3	61	93	CO	GRAVEL	30	0.281	12	10	4	OLD SALEM-LEXIE ROAD	NO OUTLET
418	JACKIE SUMMERS LANE	3	53C	75	CO	GRAVEL	30	0.198	14	12	3	ROWE GAP ROAD	NO OUTLET
419	JACKSON CEMETERY ROAD	3	64	89	CO	GRAVEL	30	0.168	10	10	4	SLAGTOWN ROAD	NO OUTLET
420	JAMES CLARK LANE	3	61	93	CO	GRAVEL	30	0.283	12	12	4	BAXTER HOLLOW ROAD	NO OUTLET
421	JAMES CRABTREE DRIVE	4	22B	8	CO	GRAVEL	30	0.143	16	12	3	ROCK CREEK ROAD	NO OUTLET
422	JANS LANE	2	22	15	CO	COLD MIX	50	0.202	20	18	2	OLD TULLAHOMA ROAD	NO OUTLET
423	JEAN DRIVE	4	22B	8	CO	DBST	50	0.351	24	20	2	ROCK CREEK ROAD	CULDESAC
423	JEAN DRIVE	4	22B	8	CO	ASPHALT	50	0.352	26	22	2	ROCK CREEK ROAD	CULDESAC
424	JENSEN LANE	1	52A	64	CO	GRAVEL	30	0.181	16	14	3	FAIRVIEW ROAD	NO OUTLET
425	JERNIGAN LANE	4	33B	25	CO	DBST	50	0.19	14	12	3	CINDER PATH ROAD	NO OUTLET
426	JERNIGAN ROAD	3	61	92	CO	GRAVEL	30	0.849	14	12	3	RIDGE ROAD	NO OUTLET
427	JERSEY LANE	3	52D	64	CO	GRAVEL	30	0.306	14	12	3	MINGO ROAD	NO OUTLET
428	JESS DUNCAN LANE	4	24	12	CO	DBST	50	0.416	24	20	1	AEDC ROAD	NO OUTLET
430	JESSIE LANE	3	64C	88	CO	GRAVEL	30	0.2	10	10	4	OWENS DRIVE	NO OUTLET
431	JIM GIPSON LANE	4	34	28	CO	DBST	50	0.393	30	20	2	OAK GROVE ROAD	NO OUTLET
432	JOE TAYLOR LANE	4	44	47	CO	GRAVEL	30	0.35	14	12	3	MANTOOTH ROAD	NO OUTLET
433	JOHN CAMPBELL ROAD	1	72	115	CO	GRAVEL	30	0.126	14	12	3	IRON GAP ROAD	NO OUTLET
434	JOHNSON CIRCLE	3	52	73	CO	GRAVEL	30	0.215	14	10	3	SIX MILE BOARD ROAD	SIX MILE BOARD ROAD
435	JOHNSON ROAD	1	66	90	CO	GRAVEL	30	0.141	10	8	4	SHERWOOD ROAD	NO OUTLET
436	JORDAN DRIVE	2	32	33	CO	ASPHALT	50	0.097	30	22	1	CALDWELL DRIVE	CULDESAC
437	JOYCE LANE	1	52	74	CO	COLD MIX	50	0.822	16	16	3	MINGO ROAD	WINCHESTER CITY LIMITS
437	JOYCE LANE	1	52	74	CO	COLD MIX	50	0.342	20	18	3	MINGO ROAD	WINCHESTER CITY LIMITS

438	KADE'S COURT	3	44C	57P	CO	ASPHALT	50	0.22	22	22	1	CARTER ROAD	CULDESAC
923	KASSERMAN SWITCH DRIVE	3	62	54	CO	ASPHALT	50	0.799	26	20	1	KASSERMAN SWITCH LANE	KASSERMAN SWITCH ROAD
922	KASSERMAN SWITCH LANE	3	62	54	CO	ASPHALT	50	0.700	26	20	1	OWL HOLLOW ROAD	DAVID CROCKETT PARKWAY
439	KASSERMAN SWITCH ROAD	1/3	62	54	CO	ASPHALT	50	1.562	26	20	1	MINGO ROAD	DAVID CROCKETT PARKWAY
440	KEITH COVE ROAD	3	64	88	CO	COLD MIX	50	5.033	24	20	1	WATER TANK ROAD	WATER TANK ROAD
441	KEITH LANE	3	91	142	CO	DBST	40	0.315	22	18	1	KEITH ROAD	NO OUTLET
442	KEITH ROAD	3	91	142	CO	DBST	50	1.011	22	18	1	GREASY COVE ROAD	NO OUTLET
443	KEITH SPRINGS MOUNTAIN RD	1	73	116	CO	ASPHALT	50	5.756	24	20	1	ROWE GAP ROAD	NO OUTLET
444	KENNEDY LANE	3	82	134	CO	GRAVEL	30	0.202	12	10	4	HICKORY GROVE ROAD	NO OUTLET
445	KENNERLY LANE	4	34B	27G	CO	GRAVEL	30	0.167	18	12	4	SHERRILL LANE	NO OUTLET
446	KENNERLY ROAD	1	55B	69	CO	ASPHALT	40	0.615	20	20	1	GERORGIA AVENUE	NO OUTLET
447	KENTUCK LANE	3	72	114	CO	GRAVEL	30	0.15	10	10	4	FOSTER LANE	SOLLACE FREEMAN HWY
448	KENTUCKY AVENUE	1	55	79	CO	ASPHALT	40	0.542	20	20	1	SOLLACE FREEMAN HWY	NO OUTLET
449	KINGS ROAD	1	55	79	CO	GRAVEL	30	0.136	14	10	4	SHERWOOD ROAD	TENNESSEE AVENUE
450	KINSLow LANE	3	81A	123	CO	GRAVEL	50	0.431	14	12	4	BEANS CREEK ROAD	NO OUTLET
451	KIRBY-SMITH ROAD	1	45C	59	CO	ASPHALT	40	0.243	18	18	2	ROARKS COVE ROAD	NO OUTLET
452	KITCHEN HOLLOW ROAD	3	51	72	CO	COLD MIX	50	0.521	22	16	1	LYNCHBURG ROAD	NO OUTLET
453	KNIGHT LANE	3	63	97	CO	DBST	50	0.382	26	22	1	GOSHEN ROAD	NO OUTLET
454	KNIGHT ROAD	4	24	20	CO	ASPHALT	50	1.234	24	20	1	GUM CREEK ROAD	NO OUTLET
455	KNIGHTS CHURCH ROAD	4	33	26	ST	ASPHALT	50	1.956	24	20	1	OLD ALTO HIGHWAY	OAK GROVE ROAD
456	KNIGHTS HOMEPLACE LANE	4	34	28	CO	GRAVEL	30	0.256	14	10	4	KNIGHT ROAD	MONROE FLOYD ROAD
457	KNOTT ROAD	1	52A	64	CO	GRAVEL	50	0.369	18	14	3	MAPLE BEND ROAD	NO OUTLET
458	KNUCKLES ROAD	3	72	115	CO	GRAVEL	30	0.3	12	12	4	BUNCOMBE ROAD	NO OUTLET
459	KOGER LANE	3	91	153	CO	GRAVEL	30	0.566	10	10	4	FRANCISCO ROAD	NO OUTLET
460	L. B. ROAD	3	61	82	CO	GRAVEL	30	0.601	12	10	4	NEAL ROAD	NEAL ROAD
462	LAFEVERS LANE	3	61	93	CO	GRAVEL	30	0.192	16	12	3	POST OAK ROAD	NO OUTLET
463	LAKE BRATTON LANE	1	55	79	CO	GRAVEL	30	0.118	10	10	4	CARRUTHERS ROAD	NO OUTLET
464	LAKE CHESTON DRIVE	1	45C3	58D	CO	DBST	30	0.154	24	20	4	BREAKFIELD ROAD	NO OUTLET
466	LAKE HAVEN DRIVE	2	31	32	CO	DBST	50	0.898	24	20	2	WEDDINGTON LANE	NO OUTLET
467	LAKE O'DONNELL ROAD	1	55B	69	CO	ASPHALT	40	1.12	20	20	1	SOLLACE FREEMAN HWY	NO OUTLET
468	LAKERIDGE SOUTH DRIVE	3	31	32	CO	ASPHALT	40	0.305	28	22	1	MOORE COUNTY LINE	SOLLACE FREEMAN HWY
470	LAKEVIEW STREET	2	42A	44	CO	DBST	50	0.785	22	18	1	LOCKMILLER ROAD	CULDESAC
													NO OUTLET



471	LAKEVIEW TRAIL	4	24	19	CO	CO	50	1.059	18	14	1	MONROE FLOYD ROAD	FINNEY ROAD
471	LAKEVIEW TRAIL	4	24	19	CO	CO	50	0.771	22	18	1	MONROE FLOYD ROAD	FINNEY ROAD
918	LAMB ROAD	3	51	72	CO	DBST/GRVL	30	0.339	16	14	2	VANZANT BEND ROAD	NO OUTLET
472	LANGLEY DRIVE	3	61	82	CO	GRAVEL	30	0.239	10	10	4	NEAL ROAD	NO OUTLET
473	LARKSPUR COURT	4	22B	8	CO	ASPHALT	50	0.116	26	22	1	GREENBRIAR DRIVE	CULDESAC
474	LASTER-HOLMAN LANE	4	43D	56	CO	GRAVEL	30	0.345	16	12	3	SHELLY ROAD	NO OUTLET
475	LATHAM LANE	3	61	93	CO	GRAVEL	30	0.19	12	12	4	BEINSON LANE	NO OUTLET
476	LAUREL BRAE DRIVE	1	55A	70	CO	ASPHALT	40	0.555	24	20	1	JUMP OFF ROAD	CULDESAC
477	LAUREL BRANCH TRAIL	1	85	91	CO	DBST	50	1.249	12	12	4	JUMP OFF ROAD	NO OUTLET
478	LAUREL DRIVE	1	55B	69	CO	ASPHALT	40	0.845	18	18	2	MIKELL LANE	MORGANS STEEP ROAD
479	LAUREL LANE	1	73	116	CO	GRAVEL	30	0.278	12	10	4	MEMORY LANE	NO OUTLET
480	LAUREL OAK DRIVE	2	43C	55	CO	ASPHALT	50	0.142	22	20	1	NANDINA TRAIL	BARBERRY TRAIL
481	LEAKY POND LANE	1	45D	60	CO	GRAVEL	30	0.164	12	12	4	MIDWAY ROAD	NO OUTLET
482	LEATHERWOOD DRIVE	3	51A1	62	CO	ASPHALT	50	0.279	22	20	1	OLD MANSFORD ROAD	CULDESAC
483	LEE ROY HILL ROAD	4	32A	24	CO	GRAVEL	30	0.091	14	12	3	TULLAHOMA HWY	NO OUTLET
484	LEES FORD LANE	1	42D	54	CO	ASPHALT	50	0.233	22	20	1	OLD TULLAHOMA ROAD	NO OUTLET
485	LEON STEPHENS LANE	1	85	140	CO	GRAVEL	30	0.332	14	12	3	SHERWOOD ROAD	NO OUTLET
486	LESTER LIMBAUGH LANE	3	61	83	CO	GRAVEL	30	0.185	12	10	4	VERNON RIDGE ROAD	NO OUTLET
487	LEXIE CROSSROAD CEM. RD	3	61B	82L	CO	GRAVEL	30	0.25	14	10	4	FARRIS CREEK BRIDGE ROAD	NO OUTLET
488	LIBERTY ROAD	3	63	96	ST	DBST	40	4.3	24	20	1	WINCHESTER CITY LIMIT	HOLDERS COVE ROAD
488	LIBERTY ROAD	3	63	96	ST	ASPHALT	40	4.5	24	20	1	WINCHESTER CITY LIMIT	HOLDERS COVE ROAD
489	LIGHTFOOT LANE	4	24	12	CO	GRAVEL	30	0.323	14	12	4	AEDC ROAD	NO OUTLET
490	LIMESTONE ROAD	3	81	122	CO	DBST	40	2.005	22	18	1	JOHN HUNTER HWY	MCCLURE CEMETERY ROAD
491	LINDA LANE	2	21A	7	CO	DBST	40	0.269	24	18	1	TURKEY CREEK DRIVE	TULLAHOMA CITY LIMIT
492	LISA DRIVE	2	21A	81	CO	ASPHALT	50	0.264	22	22	1	HOLT LANE	CULDESAC
493	LITTLE BEAN HOLLOW ROAD	3	41	51	CO	COLD MIX	50	0.646	22	18	1	GALLOWAY LANE	MOORE COUNTY LINE
494	LITTLE HURRICANE ROAD	2	42A	44	CO	ASPHALT	50	2.406	24	20	1	OLD TULLAHOMA ROAD	NO OUTLET
495	LOCKMILLER ROAD	2	42A	44	ST	ASPHALT	40	2.909	24	20	1	OLD TULLAHOMA ROAD	NO OUTLET
496	LONG CEMETERY ROAD	4	45B	49F	CO	GRAVEL	30	0.055	14	12	4	COVE CHURCH ROAD	NO OUTLET
497	LONG LANE	4	34	37	CO	ASPHALT	50	0.562	24	20	1	OLD ALTO HIGHWAY	GUM CREEK ROAD
498	LONG VIEW DRIVE	1	52	64	CO	ASPHALT	40	0.255	24	24	1	DRIPPING SPRINGS ROAD	CULDESAC
499	LONG'S LANE	1	55B	69	CO	GRAVEL	30	0.087	8	8	4	BOB STEWMAN ROAD	NO OUTLET
500	LONGVIEW TRAIL	2	42	43	CO	ASPHALT	40	0.109	30	22	1	DAMRON ROAD	CULDESAC

501	LOOP DRIVE	2	43B	45	CO	ASPHALT	40	0.48	24	20	1	OLD ESTILL SPRINGS ROAD	CULDESAC
502	LORENA ROAD	1	52	74	CO	ASPHALT	40	0.474	24	20	1	GARRETT LANE	CARSON LANE
503	LOST COVE ROAD	1	75	120	CO	GRAVEL	30	0.852	12	10	4	SHERWOOD ROAD	NO OUTLET
504	LOST COVE TRAIL	1	65	90	CO	GRAVEL	30	0.45	12	12	4	SHERWOOD ROAD	NO OUTLET
505	LOUISIANA CIRCLE	1	45C	59	CO	ASPHALT	40	0.298	18	18	2	UNIVERSITY AVENUE	GREENS-VIEW ROAD
506	LUCAS STREET	3	81D2	122	CO	ASPHALT	40	0.22	21	21	1	HUNTLAND CITY LIMIT	NO OUTLET
507	LUTTRELL DRIVE	2	43B3	45	CO	DBST	40	0.2	18	12	2	OLD ESTILL SPRINGS ROAD	NO OUTLET
508	MAGNOLIA AVENUE	1	55B	69	CO	ASPHALT	40	0.189	20	20	1	ALABAMA AVENUE	KENNERLY ROAD
509	MAGNOLIA DRIVE	3	51A	62	CO	DBST	40	0.802	26	20	1	WALNUT DRIVE	CULDESAC
510	MANDA-STAGI LANE	4	24	19	CO	DBST	40	0.127	14	12	3	GUM CREEK ROAD	NO OUTLET
512	MANTOOTH ROAD	4	44	48	CO	GRAVEL	30	0.837	16	14	3	WARREN CHAPEL ROAD	VETERANS MEMORIAL DRIVE EAST
513	MAPLE AVENUE	2	22	15	CO	ASPHALT	40	0.123	22	20	1	FAIRVIEW CIRCLE	OAKVIEW CIRCLE
514	MAPLE BEND LANE	1	52A3	640	CO	ASPHALT	40	0.27	24	20	1	BLIGH HALL ROAD	MAPLE BEND ROAD
515	MAPLE BEND ROAD	1	52A3	64P	CO	ASPHALT	50	1.109	24	20	1	LYNCHBURG ROAD	NO OUTLET
516	MAPLE DRIVE	1	52A1	64	CO	ASPHALT	40	0.124	26	22	1	DRIPPING SPRINGS ROAD	LONG VIEW DRIVE
517	MAPLE STREET	1	55B	69	CO	ASPHALT	40	0.25	20	20	1	SEWANEE HWY	SEWANEE HWY
518	MARBLE PLAINS ROAD	2	41D	52B	CO	ASPHALT	50	0.5	20	16	1	TIMS FORD DRIVE	NO OUTLET
519	MARSHALL ROAD	3	61	83	CO	DBST	40	0.945	26	22	1	POST OAK ROAD	BAXTER HOLLOW ROAD
520	MARY SIMPSON LANE	1	53C	75	CO	GRAVEL	30	0.076	10	10	4	LIBERTY ROAD	NO OUTLET
521	MASON-EVERETTE	3	61	92	CO	DBST	50	1.103	24	20	1	LEXIE BEANS CREEK ROAD	NO OUTLET
522	MASON'S PLACE	3	44C	57P	CO	ASPHALT	50	0.274	22	22	1	BLUE SPRINGS ROAD	KADES COURT
523	MASTER LANE	3	72	104	CO	GRAVEL	30	0.336	14	12	4	AMACHER ROAD	NO OUTLET
524	MATHIS CIRCLE	4	23D	18	CO	ASPHALT	50	0.576	16	14	2	MORRIS FERRY BRIDGE ROAD	MORRIS FERRY BRIDGE ROAD
525	MAXON LANE	1	55	79	CO	DBST	40	0.168	14	14	3	TENNESSEE AVENUE	TENNESSEE AVENUE
526	MAXWELL MOUNTAIN ROAD	3	82	124	CO	GRAVEL	50	0.635	16	14	3	BUNCOME ROAD	NO OUTLET
527	MAXWELL ROAD	3	72	114	ST	ASPHALT	40	1.973	24	20	1	BUNCOMBE ROAD	DAVID CROCKETT HWY
528	MCAMIS LANE	3	54	78	CO	ASPHALT	40	0.785	24	20	1	SEWANEE HWY	GEORGIA CROSSING ROAD
529	MCBEE LANE	1	65	91	CO	GRAVEL	30	0.115	10	10	4	GUDGER ROAD	NO OUTLET
530	MCBEE RANCH LANE	3	54	78	CO	GRAVEL	30	0.587	12	10	4	SEWANEE HWY	NO OUTLET
531	MCCAIN ROAD	2	42D	54	CO	DBST	50	0.29	14	12	3	PINE BLUFF ROAD	NO OUTLET
532	MCCLURE CEMETERY ROAD	3	81	122	ST	ASPHALT	40	1.268	26	20	1	DAVID CROCKETT HWY	ELORA ROAD
532	MCCLURE CEMETERY ROAD	3	81	122	ST	DBST	40	1.916	26	20	1	DAVID CROCKETT HWY	ELORA ROAD

533	MCCORMICK LANE	3	71	103	CO	COLD MIX	40	0.372	26	20	1	WALNUT GROVE ROAD	AMAGHER ROAD
534	MCKELVEY LANE	4	23	12	CO	GRAVEL	30	0.187	16	12	3	AEDC ROAD	NO OUTLET
535	MEADOWOOD LANE	2	42D	54	CO	DBST	30	0.425	18	14	2	OLD TULLAHOMA ROAD	NO OUTLET
536	MEAKER LANE	2	42D	54	CO	DBST	50	0.071	16	12	2	HARRIS CHAPEL ROAD	NO OUTLET
537	MEMORY LANE	1	73	116	CO	DBST	50	0.414	24	20	1	KEITH SPRIGNS MOUNTAIN ROAD	KEITH SPRIGNS MOUNTAIN ROAD
538	MEREDITH LANE	2	520	64	CO	DBST	40	0.1	22	16	1	WILKERSON LANE	NO OUTLET
539	METCALF ROAD	2	32D	34	CO	DBST	50	0.618	22	18	1	OLD TULLAHOMA ROAD	LOCKMILLER ROAD
540	MICHELLE LANE	1	52A	64	CO	GRAVEL	30	0.185	16	14	3	LYNCHBURG ROAD	NO OUTLET
541	MIDWAY ROAD	1	45D	60	CO	ASPHALT	50	1.286	24	20	1	SOLLACE FREEMAN HWY	SEWANEE HWY
542	MIKELL LANE	1	55	79	CO	ASPHALT	40	0.423	22	20	1	TENNESSEE AVENUE	LAUREL DRIVE
543	MIMOSA CIRCLE	1	55B	69	CO	ASPHALT	50	0.443	10	10	3	BALL PARK ROAD	MIMOSA CIRCLE
544	MINGO ROAD	1/3	52	73	ST	ASPHALT	50	5.067	24	20	1	DAVID CROCKETT HWY	SIX MILE BOARD ROAD
545	MISSISSIPPI AVENUE	1	45C	59	CO	ASPHALT	40	0.124	18	18	2	UNIVERSITY AVENUE	GEORGIA AVENUE
546	MISSOURI AVENUE	1	45C	59	CO	ASPHALT	40	0.339	20	20	1	UNIVERSITY AVENUE	SOLLACE FREEMAN HWY
547	MITCHELL AVENUE	1	55B	69	CO	ASPHALT	40	0.195	20	20	1	GEORGIA AVENUE	UNIVERSITY AVENUE
548	MOCKINGBIRD LANE	4	45	49	CO	GRAVEL	30	0.42	14	12	4	SPUR ROAD	CULDESAC
549	MODENA ROAD	3	53A	66	CO	ASPHALT	50	1.562	24	20	1	DECHERD CITY LIMIT	GEORGIA CROSSING ROAD
550	MOFUS DRIVE	2	32A	24F	CO	ASPHALT	30	0.109	16	16	3	MT OLIVET ROAD	NO OUTLET
551	MONEY LANE	3	53D4	76	CO	ASPHALT	40	0.208	22	18	1	COWAN HWY	WILLIAMS COVE ROAD
552	MONK GEORGE ROAD	3	81	133	CO	GRAVEL	30	0.56	20	12	2	PAINT ROCK ROAD	NO OUTLET
553	MONROE FLOYD ROAD	4	33	37	ST	ASPHALT	50	3.224	24	20	1	AEDC ROAD	GUM CREEK ROAD
554	MONROE TANT LANE	3	62	84	CO	GRAVEL	30	0.173	12	10	4	SHADOW LANE	NO OUTLET
555	MOON LANE	4	53A	66	CO	GRAVEL	30	0.228	15	10	4	BAXTER LANE	NO OUTLET
556	MOORE FARM ROAD	3	62	85	CO	GRAVEL	30	0.231	12	10	4	DAVID CROCKETT HWY	NO OUTLET
557	MOOREHEAD LANE	2	42A	44	CO	DBST	50	0.321	22	18	1	OLD TULLAHOMA ROAD	NO OUTLET
558	MORGAN'S STEEP ROAD	1	56B	69	CO	ASPHALT	40	0.244	18	18	2	SOUTH CAROLINA AVENUE	LAUREL DRIVE
559	MORRIS FERRY DOCK ROAD	4	23D	18	CO	ASPHALT	40	0.326	22	20	1	MONROE FLOYD ROAD	MORRIS FERRY DOCK ROAD
560	MORRIS FORD ROAD	4	23	18	CO	ASPHALT	50	0.323	20	18	1	MONROE FLOYD ROAD	AEDC ROAD
561	MORRIS ROAD	4	33	36	CO	GRAVEL	30	0.281	14	12	3	MONROE FLOYD ROAD	AEDC ROAD
562	MORSE ROAD	4	43	46	ST	ASPHALT	50	0.279	22	20	1	AEDC ROAD	SHELLY ROAD
563	MOUNTAIN AVENUE EAST	1	75C	120	CO	ASPHALT	40	0.134	24	18	1	SHERWOOD ROAD	NO OUTLET
564	MOUNTAIN AVENUE WEST	1	75C	120	CO	ASPHALT	40	0.12	16	14	3	SHERWOOD ROAD	SPRING STREET SOUTH



565	MOUNTAIN COVE FARM ROAD	3	63C	96	CO	GRAVEL	30	0.641	12	10	4	FARRIS ROAD	NO OUTLET
566	MT VIEW GEMETERY ROAD	1	85B	131P	CO	COLD MIX	30	0.472	14	12	3	SHERWOOD ROAD	SHERWOOD ROAD
567	MT. OLIVET CIRCLE	2	32A	24	CO	GRAVEL	30	0.143	14	12	3	MT. OLIVET ROAD	MT. OLIVET ROAD
568	MT. OLIVET ROAD	4	32A	24	CO	DBST	50	0.858	26	20	1	ROCK CREEK ROAD	STEWART LANE
569	MULLINS LANE	4	43B	45	CO	GRAVEL	30	0.179	12	10	4	AEDC ROAD	NO OUTLET
570	MURRAY ROAD	3	72	104	CO	GRAVEL	30	0.595	10	10	4	WALNUT HILL ROAD	NO OUTLET
571	MURRELL BENCH ROAD	1	83	136	CO	DBST	50	0.606	24	20	1	KEITH SPRINGS MOUNTAIN ROAD	NO OUTLET
572	MUSHROOM VALLEY ROAD	2	22	15	CO	ASPHALT	40	0.56	22	18	1	BLUE CREEK ROAD	NO OUTLET
573	MYERS DRIVE	1	55B	69	CO	GRAVEL	30	0.215	10	10	4	HAT ROCK ROAD	NO OUTLET
574	MYERS ROAD	2	43C	55	CO	ASPHALT	40	0.9	24	20	1	GEORGIA CROSSING ROAD	RIVA LAKE ROAD
575	MANDINA TRAIL	2	43C	55	CO	ASPHALT	50	0.116	22	20	1	WILLOW OAK DRIVE	ROYAL OAK DRIVE
576	NARROWS CIRCLE	3	51A	62	CO	ASPHALT	40	0.052	26	22	1	CLINE RIDGE ROAD	CULDESAC
577	NARROWS DRIVE	3	51A	62	CO	ASPHALT	40	0.131	26	22	1	PLEASANT DRIVE	CULDESAC
578	NASH LANE	4	32A	32	CO	ASPHALT	50	0.64	24	20	1	UTSI ROAD	CINDER PATH ROAD
579	NATURAL BRIDGE ROAD	1	65	90	ST	ASPHALT	40	0.484	26	20	1	SHERWOOD ROAD	NO OUTLET
580	NEAL ROAD	3	51	38	CO	ASPHALT	40	2.577	24	20	1	VERNON RIDGE ROAD	SIX MILE BOAROAD ROAD
581	NEAL STREET	3	81	123	CO	GRAVEL	30	0.494	10	10	4	HUNTLAND CITY LIMIT	NO OUTLET
582	NEW COLLEGE DRIVE	1	55B	69	CO	ASPHALT	40	0.435	14	14	3	GEROGIA AVENUE	UNIVERSITY AVENUE
583	NO BUSINESS ROAD	1	85	130	CO	COLD MIX	50	1.038	20	18	1	SHERWOOD ROAD	NO OUTLET
584	NORRIS LANE	3	52	73	CO	GRAVEL	30	0.127	14	12	3	LYNCHBURG ROAD	NO OUTLET
585	NORTH CAROLINA AVENUE	1	55B	69	CO	ASPHALT	40	0.353	18	18	2	UNIVERSITY AVENUE	SOUTH CAROLINA AVENUE
586	NORTHSHORE ROAD	4	23	11	CO	ASPHALT	40	1.9	26	22	1	UTSI ROAD	PUMPING STATION ROAD
587	NORWOOD CREEK ROAD	3	63	97	CO	ASPHALT	50	2.358	24	20	1	CENTENNIAL ROAD	WILLIAMS COVE ROAD
588	OAK CIRCLE	1	52A	64	CO	ASPHALT	40	0.441	24	24	1	LONGVIEW DRIVE	OAK CIRCLE
589	OAK GROVE ROAD	4	34	37	ST	ASPHALT	50	3.837	24	20	1	OLD ALTO HWY	PRAIRIE PLAINS ROAD
590	OAK HILL CIRCLE	1	55B	69	CO	ASPHALT	40	0.221	18	18	2	MIKELL LANE	CULDESAC
591	OAK HILL DRIVE	2	32A	24	CO	DBST	50	0.531	24	20	1	ROCK CREEK ROAD	NO OUTLET
592	OAK LEAF CIRCLE	1	52A	64	CO	DBST	40	0.638	24	18	1	MAPLE BEND ROAD	MAPLE BEND ROAD
593	OAK STREET	1	55B1	69	CO	COLD MIX	30	0.151	18	16	2	MAGNOLIA AVENUE	KENNERLY ROAD
594	OAKVIEW CIRCLE	2	22B	8	CO	ASPHALT	40	0.084	22	20	1	ACORN DRIVE	MAPLE AVENUE
595	OAKWOOD LANE	2	22	15	CO	COLD MIX	40	0.615	18	16	2	OLD TULLAHOMA ROAD	AWALT ROAD
596	O'DEAR ROAD	1	55	78	CO	DBST	40	0.163	14	12	3	GARNERTOWN ROAD	NO OUTLET

597	O'DEAR/ST. MARY'S CEM. RD	1	55C	79B	CO	CO	COLD MIX	30	0.1	14	12	3	SHERWOOD ROAD	SHERWOOD ROAD
598	OKLAHOMA AVENUE	1	55B	89	CO	CO	ASPHALT	40	0.156	12	12	3	ARKANSAS AVENUE	NORTH CAROLINA AVENUE
599	OLD ALTO HIGHWAY	4	430	45	CO	CO	ASPHALT	50	7.85	26	20	1	DECHERD CITY LIMIT	VETERANS MEMEORIAL DRIVE EAST
600	OLD AWALT ROAD	2	31	31	CO	CO	ASPHALT	40	0.586	24	20	1	AWALT ROAD	HOLIDAY CAMP DRIVE
601	OLD BEANS CREEK ROAD	3	81A	133	CO	CO	COLD MIX	40	0.458	24	20	1	BEANS CREEK ROAD	HICKORY GROVE ROAD
602	OLD BRICK CHURCH ROAD	4	13	5	CO	CO	ASPHALT	50	0.273	24	20	1	AEDC ROAD	PUMPING STATION ROAD
603	OLD CCC ROAD	1	75	111	CO	CO	GRAVEL	30	1.9	12	12	4	JUMP OFF ROAD	NO OUTLET
604	OLD CLARK ROAD	3	63	96	CO	CO	DBST	40	2.049	24	20	1	LIBERTY ROAD	HOLDERS CEMETERY ROAD
924	OLD DAVID CROCKETT HWY	3	72B	75/85	CO	CO	ASPHALT	50	2.968	30	24	1	DAVID CROCKETT PKWY / WIN	DAVID CROCKETT PKWY / BELVIDERE
605	OLD EASTBROOK ROAD	2	42A	44	CO	CO	DBST	50	0.543	22	18	1	EASTBROOK ROAD	EASTBROOK ROAD
606	OLD ESTILL SPRINGS ROAD	2	43B	55	ST	ST	ASPHALT	40	2.744	24	20	1	WINCHESTER CITY LIMIT	ESTILL SPRINGS CITY LIMIT
607	OLD FARM ROAD	1	45C	59	CO	CO	ASPHALT	40	0.457	10	10	4	BREAKFIELD ROAD	BREAKFIELD ROAD
608	OLD GRAY'S COVE TRAIL	1	83C	137I	CO	CO	GRAVEL	30	0.221	18	14	4	KEITH SPRINGS MOUNTAIN ROAD	NO OUTLET
609	OLD HOLDERS CEMETERY RD	3	63D	97J	CO	CO	GRAVEL	30	0.108	10	10	3	HOLDERS CEMETERY ROAD	NO OUTLET
610	OLD HOLDERS COVE ROAD	3	63	87	CO	CO	ASPHALT	40	2.436	24	20	1	HOLDERS COVE ROAD	HOLDERS COVE ROAD
611	OLD HUNTSVILLE ROAD	3	62	85	CO	CO	GRAVEL	30	0.458	14	12	3	MINGO ROAD	DAVID CROCKETT HWY
612	OLD MANSFORD ROAD	3	52B	64	CO	CO	ASPHALT	40	1.538	22	18	1	MANSFORD ROAD	PARK RIDGE CIRCLE
613	OLD MILL ROAD	3	53D	76	CO	CO	DBST	40	0.589	24	18	1	COWAN HWY	WINCHESTER CITY LIMIT
614	OLD PELHAM ROAD	4	35	29	CO	CO	DBST	50	0.288	20	16	1	VETERANS MEMORIAL DR EAST	NO OUTLET
615	OLD ROWE GAP ROAD	1	73	106	CO	CO	GRAVEL	50	0.68	12	10	4	ROWE GAP ROAD	ROWE GAP ROAD
616	OLD SALEM-LEXIE ROAD	3	61	93	ST	ST	ASPHALT	40	5.063	26	20	1	DAVID CROCKETT HWY	SIX MILE BOARD ROAD
617	OLD SHOOK ROAD	1	73	116	CO	CO	GRAVEL	30	0.982	16	14	3	KEITH SPRINGS MOUNTAIN ROAD	NO OUTLET
618	OLD SPRING CREEK ROAD	4	33B	25	CO	CO	ASPHALT	50	0.4	24	20	1	SPRING CREEK ROAD	CINDER PATH ROAD
619	OLD STAGE ROAD	3	71	113	CO	CO	COLD MIX	30	0.294	18	16	2	ROBINSON CREEK ROAD	STAGE COACH ROAD
620	OLD UNION HILL ROAD	3	52	63	CO	CO	GRAVEL	30	0.217	14	10	4	MANSFORD ROAD	MANSFORD ROAD
621	ONTEORA LANE	1	65	90	CO	CO	GRAVEL	30	0.225	10	10	4	SHERWOOD ROAD	NO OUTLET
622	OTTER FALLS ROAD	1	45D	60	CO	CO	ASPHALT	50	2.71	24	20	1	MIDWAY ROAD	MIDWAY ROAD
623	OVERLOOK CIRCLE	2	31A	22G	CO	CO	ASPHALT	50	0.595	26	22	2	TURKEY CREEK BOAT DOCK RD	CULDESAC
624	OVERLOOK DRIVE	2	31A	22G	CO	CO	GRAVEL	50	0.102	20	18	3	OVERLOOK CIRCLE	NO OUTLET

625	OVERLOOK LANE	2	31A	22	CO	GRAVEL	30	0.1	24	18	1	HOLIDAY DRIVE	CULDESAC
627	OWENS CHAPEL CEMETERY RD	3	63	96	CO	ASPHALT	50	0.581	16	12	2	LIBERTY ROAD	NO OUTLET
628	OWENS DRIVE	3	63	97	CO	DBST	50	0.67	20	18	1	WILLIAMS COVE ROAD	NO OUTLET
629	OWENS LANE	3	81D	133P	CO	ASPHALT	50	1.13	24	20	1	ELORA ROAD	FRANCISCO ROAD
630	OWENS ROAD	3	81D	133	CO	DBST	50	0.389	18	16	2	FRANCISCO ROAD	OWENS LANE
631	OWL HOLLOW LANE	3	81D	122	CO	GRAVEL	30	0.316	12	10	4	AWALT DRIVE	NO OUTLET
632	OWL HOLLOW ROAD	3	42	73	ST	ASPHALT	50	4.353	26	22	1	LYNCHBURG ROAD	DAVID CROCKETT HWY
633	PADGETT LANE	3	72B	103	CO	GRAVEL	30	0.11	18	10	4	WALNUT GROVE ROAD	NO OUTLET
634	PAINT ROCK ROAD	3	81D	133	CO	DBST	40	1.586	24	20	1	HICKORY GROVE ROAD	FRANCISCO ROAD
635	PALMETTO AVENUE	1	55B	69	CO	ASPHALT	40	0.244	14	14	3	MAGNOLIA AVENUE	KENNERLY ROAD
636	PARK RIDGE CIRCLE	3	62	51A1	CO	ASPHALT	50	0.24	28	22	1	OLD MANSFORD ROAD	CULDESAC
637	PARKER HENLEY LANE	4	35	39	CO	GRAVEL	30	0.252	12	10	4	PLUM TREE LANE	NO OUTLET
638	PARKS LANE	2	43B	45	CO	GRAVEL	50	0.2	12	10	4	OLD ESTILL SPRINGS ROAD	NO OUTLET
639	PARSONAGE LANE	1	52	74	CO	GRAVEL	50	0.089	12	12	4	LYNCHBURG ROAD	NO OUTLET
640	PARSONS DRIVE	1	45C	59	CO	ASPHALT	40	0.159	12	12	3	NEW COLLEGE DRIVE	TORIAN ROAD
925	PARSONS GREEN CIRCLE	1	55	79	CO	ASPHALT	30	0.20	20	14	1	UNIVERSITY AVENUE	REED'S LANE
641	PARTIN-GIPSON LANE	4	35	39	CO	GRAVEL	30	0.158	12	10	3	ROARKS COVE ROAD	NO OUTLET
642	PAUL CLARK LANE	1	52	73	CO	GRAVEL	30	0.205	14	14	3	OWL HOLLOW ROAD	NO OUTLET
643	PAYNE LANE	4	44	47	CO	GRAVEL	30	0.219	16	14	3	VETERANS MEMORIAL DR EAST	OLD ALTO HIGHWAY
644	PAYNES CHURCH ROAD	4	33B	25	ST	ASPHALT	50	2.587	24	20	1	BETH PAGE ROAD	AEDC ROAD
645	PEABODY ROAD	4	43B	45	CO	ASPHALT	50	2.173	24	20	1	AEDC ROAD	TULLAHOMA HWY
646	PEACEFUL LANE	3	53D	76	CO	GRAVEL	30	0.319	10	10	4	ARNOLD FARM ROAD	NO OUTLET
647	PENILE COURT	4	44	47	CO	COLD MIX	50	0.189	22	18	1	PENILE DRIVE	CULDESAC
648	PENILE DRIVE	4	34	37	CO	COLD MIX	50	0.408	22	18	1	PENILE HILL ROAD	NO OUTLET
649	PENILE HILL ROAD	4	33	37	ST	ASPHALT	50	4.025	24	20	1	OLD ALTO HIGHWAY	SWANN LANE
921	PENNINGTON CEMETERY ROAD	2	22C	23J	CO	GRAVEL	30	0.235	10	8	4	HINKLE LANE	NO OUTLET
650	PETTY BRANCH ROAD	4	35	28	ST	COLD MIX	50	0.817	14	12	2	VETERANS MEMORIAL DR EAST	HENLEY LANE
651	PHILLIPS DRIVE	2	42D	54	CO	ASPHALT	50	0.365	22	18	1	WEST PARADISE DRIVE	RIDGEFIELD CIRCLE EAST
652	PINE BLUFF ROAD	2	4200	54A	CO	ASPHALT	50	0.886	22	18	2	OLD TULLAOMA ROAD	NO OUTLET
653	PINE DRIVE	1	45D	60	CO	DBST	50	0.631	24	20	1	OTTER FALLS ROAD	NO OUTLET
654	PINETREE ROAD	1	45D	60	CO	GRAVEL	30	0.185	14	14	3	MIDWAY ROAD	PINETREE ROAD
655	PINEVIEW CIRCLE	2	22	15	CO	ASPHALT	40	0.08	22	20	1	ACORN DRIVE	NO OUTLET

656	PINEY HILL ROAD	1	45D4	60	CO	GRAVEL	30	0.125	8	8	4	ECHO LANE	NO OUTLET
657	PLEASANT DRIVE	3	51A	62	CO	ASPHALT	40	0.19	26	20	1	RIDGEFIELD DRIVE	CULDESAC
658	PLEASANT GROVE DRIVE	2	32	33	CO	ASPHALT	40	0.093	22	18	1	OLD TULLAHOMA ROAD	SR476
658	PLEASANT GROVE DRIVE	2	32	33	CO	ASPHALT	40	0.199	22	18	1	OLD TULLAHOMA ROAD	SR476
659	PLEASANT GROVE LANE	2	32	23	CO	DBST	30	0.096	10	10	4	PLEASANT GROVE ROAD	NO OUTLET
660	PLEASANT GROVE ROAD	2	32B	123M	ST	ASPHALT	50	2.67	24	20	1	OLD TULLAHOMA ROAD	AWALT ROAD
661	PLEASANT RIDGE CEM. RD	3	71C	112D	CO	GRAVEL	30	0.225	14	12	4	ROBINSON CREEK ROAD	NO OUTLET
930	PLEASANT RIDGE COURT	3	71	112	CO	ASPHALT	50	0.08	24	20	1	PLEASANT RIDGE ROAD	NO OUTLET
662	PLEASANT RIDGE LANE	3	71	112	CO	DBST	40	1.990	24	20	1	PLEASANT RIDGE ROAD	NO OUTLET
663	PLEASANT RIDGE ROAD	3	71	112	CO	ASPHALT	50	1.755	24	20	1	DAVID CROCKETT HWY	NO OUTLET
663	PLEASANT RIDGE ROAD	3	71	112	CO	DBST	50	1.708	24	20	1	DAVID CROCKETT HWY	LINCOLN COUNTY LINE
664	PLUM TREE LANE	4	35	39	CO	GRAVEL	30	0.311	12	10	4	ROARKS COVE ROAD	LINCOLN COUNTY LINE
665	POE ROAD	2	21	15	CO	DBST	40	0.255	14	14	3	AWALT ROAD	NO OUTLET
665	POE ROAD	2	21	15	CO	DBST	40	0.221	14	14	3	AWALT ROAD	DRAGONROSE LANE
666	POINT DRIVE	1	73A	107O	CO	ASPHALT	50	0.269	30	22	1	ROWE GAP ROAD	DRAGONROSE LANE
667	POLLY CROCKETT LANE	3	72	114	CO	GRAVEL	30	0.285	12	12	4	BUNCOMBE ROAD	CULDESAC
668	POPE LANE	3	72	104	CO	GRAVEL	30	0.085	14	12	3	WALNUT HILL ROAD	NO OUTLET
669	POPEYE BARNES DRIVE	2	31	32	CO	DBST	40	0.128	18	16	2	AWALT ROAD	NO OUTLET
670	POPLAR LANE	1	55	79	CO	DBST	50	0.074	10	10	4	PROCTORS HALL PLACE	AWALT ROAD
671	POST OAK ROAD	3	61	94	ST	ASPHALT	50	4.447	24	20	1	DAVID CROCKETT HWY	NO OUTLET
672	POWERS ROAD	4	43	46	CO	DBST	50	0.269	20	18	1	OLD ALTO HIGHWAY	SIX MILE BOARD ROAD
673	POWHATAN CIRCLE	1	45C4	59N	CO	GRAVEL	30	0.116	12	12	4	VIRGINIA AVENUE	NO OUTLET
674	PRAIRIE CHAPEL ROAD	4	34	27	CO	DBST	50	2.141	22	18	1	PENILE HILL ROAD	NO OUTLET
675	PRAIRIE PLAINS ROAD	4	24	20	ST	ASPHALT	50	1.407	24	20	1	GUM CREEK ROAD	GUM CREEK ROAD
676	PRINCE LANE	1	55B	69	CO	ASPHALT	40	0.167	14	14	3	LAKE O'DONNELL ROAD	COFFEE COUNTY LINE
677	PRINCE LANE	3	71	112	CO	GRAVEL	30	0.244	14	12	3	ROBINSON CREEK ROAD	BOB STEWMAN ROAD
678	PRINCE ROAD	2	31A	22	CO	DBST	30	0.12	12	12	4	TURKEY CREEK BOAT DOCK RD	NO OUTLET
679	PROCTOR'S HALL PLACE	1	55	79	CO	GRAVEL	30	0.071	12	12	4	PROCTOR'S HALL ROAD	MOORE COUNTY LINE
680	PROCTOR'S HALL ROAD	1	55	79	CO	ASPHALT	40	0.312	14	14	3	TENNESSEE AVENUE	CULDESAC
681	PROVIDENCE LANE	4	35	29	CO	DBST	50	0.479	20	16	2	GRUNDY COUNTY LINE	CARRUTHERS ROAD
682	PROVIDENCE ROAD	4	35	29	CO	COLD MIX	50	0.303	24	20	1	VETERANS MEMORIAL DR EAST	NO OUTLET
683	QUAIL LANE	4	22A	9	CO	COLD MIX	50	0.325	20	18	2	SPRING CREEK ROAD	GRUNDY COUNTY LINE
684	QUINTARD ROAD	1	45D	60	CO	ASPHALT	30	0.356	14	14	3	SEWANEE HWY	NO OUTLET
													FIRE TOWER ROAD

685	R & L DRIVE	3	72	104	CO	GRAVEL	30	0.305	16	12	3	WALNUT HILL ROAD	NO OUTLET
686	R. D. PRINCE ROAD	4	44	48	CO	DBST	50	0.585	20	16	1	SPUR ROAD	CULDESAC
687	RABBIT RUN LANE	1	45D	60	CO	ASPHALT	50	0.537	16	14	1	OTTER FALLS ROAD	NO OUTLET
688	RADIO BEAM ROAD	4	22A	8	CO	DBST	50	0.203	26	20	1	TULLAHOMA HWY	NO OUTLET
689	RAINBOW DRIVE	2	31A	22	CO	DBST	50	0.4	24	18	1	HOLIDAY DRIVE	NO OUTLET
690	RAINBOW LANE	2	31A	22	CO	DBST	50	0.2	22	15	1	OLD AWALT ROAD	RAINBOW DRIVE
691	RAMONA STREET	2	42A	44	CO	ASPHALT	50	0.276	24	20	1	HARRIS CHAPEL ROAD	NO OUTLET
692	RATTLESNAKE BRANCH CIR.	3	71	113	CO	DBST	40	0.072	24	20	1	BEANS CREEK ROAD	RATTLESNAKE BRANCH CIRCLE
693	RATTLESNAKE SPRINGS LANE	1	55C	69	CO	GRAVEL	30	0.195	12	12	4	RATTLESNAKE BRANCH ROAD	NO OUTLET
694	RATTLESNAKE SPRINGS ROAD	1	55	79	CO	ASPHALT	50	0.667	26	20	1	SHERWOOD ROAD	NO OUTLET
695	RAVINE DRIVE	3	42C	53	CO	ASPHALT	40	0.332	28	22	1	HOPKINS LANE	CULDESAC
696	RAY MOORE LANE	2	32	33	CO	DBST	30	0.202	15	12	3	PLEASANT GROVE ROAD	NO OUTLET
697	RAY ROAD	4	33B	25	CO	DBST	50	0.111	20	18	1	MORRIS FERRY BRIDGE ROAD	GLASNER LANE
698	RAYMOND COWAN ROAD	4	34	37	CO	GRAVEL	30	0.386	14	10	3	OAK GROVE ROAD	NO OUTLET
699	REED'S LANE	1	55	79	CO	ASPHALT	50	0.078	16	14	2	PARSON'S GREEN CIRCLE	SOLLACE FREEMAN HWY
700	RESERVOIR ROAD	4	23	17	CO	DBST	50	0.976	26	22	1	SPRING CREEK ROAD	ELK RIVER DAM ROAD
701	REYNOLDS LANE	3	62	95	CO	DBST	50	0.867	24	20	1	OLD DAVID CROCKETT HIGHWAY	DAVID CROCKETT HWY
702	RICE CEMETERY ROAD	1	83	126	CO	GRAVEL	30	0.043	12	10	4	ROWE GAP ROAD	NO OUTLET
703	RICH QUICK ROAD	3	91	142	CO	GRAVEL	30	0.139	12	10	4	ELORA ROAD	LINCOLN COUNTY LINE
704	RIDDLE CREEK LANE	2	32	33	CO	DBST	40	0.086	18	18	2	BOSWELL LANE	NO OUTLET
705	RIDDLE LANE	2	32	23	CO	ASPHALT	50	0.985	26	20	1	PLEASANT GROVE ROAD	HURRICANE ROAD
706	RIDDLE ROAD	2	42A	44	CO	DBST	50	0.515	22	18	1	OLD TULLAHOMA ROAD	NO OUTLET
707	RIDGE ROAD	3	61	82	CO	DBST	40	0.78	24	20	1	LEXIE BEANS CREEK ROAD	NO OUTLET
708	RIDGEFIELD CIRCLE	2	42D	54	CO	ASPHALT	50	0.553	22	18	1	PHILLIPS DRIVE	RIDGEFIELD CIRCLE
709	RIDGEFIELD DRIVE	3	51A	62	CO	ASPHALT	40	0.287	26	20	1	GLINE RIDGE ROAD	CULDESAC
710	RIGGS LANE	2	22C	15	CO	DBST	40	0.292	18	18	2	BLUE CREEK LANE	NO OUTLET
710	RIGGS LANE	2	22C	15	CO	GRAVEL	40	0.126	18	18	2	BLUE CREEK LANE	NO OUTLET
711	RILEY LANE	3	52	73	CO	DBST	50	0.736	26	20	1	LYNCHBURG ROAD	COLE LANE
712	RIVA LAKE ROAD	2	42D	54	CO	ASPHALT	40	0.87	23	19	1	WINCHESTER CITY LIMIT	NO OUTLET
713	ROARKS COVE ROAD	1/4	35	39	ST	ASPHALT	50	5.685	26	20	1	TEXAS AVENUE	OLD ALTO HIGHWAY
714	ROBERTS LANE	3	54	67	CO	GRAVEL	30	0.345	16	12	3	CARTER ROAD	NO OUTLET
715	ROBERTS ROAD NORTH	1	52	64	CO	ASPHALT	40	0.038	26	20	1	DRY CREEK LANE	CULDESAC



716	ROBERTS ROAD SOUTH	1	52	64	CO	ASPHALT	40	0.036	26	20	1	DRY CREEK LANE	CULDESAC
717	ROBINSON CREEK ROAD	3	71	113	CO	COLD MIX	40	3.2	24	20	1	DAVID CROCKETT HWY	NO OUTLET
718	ROBINSON ROAD	3	63	96	CO	DBST	40	1.281	26	22	1	CLARK ROAD	OLD CLARK ROAD
719	ROCK CREEK BOAT RAMP RD	2	32D	34	CO	DBST	50	0.106	22	18	1	SUN DROP DRIVE	NO OUTLET
720	ROCK CREEK ROAD	2/4	22	8	ST	ASPHALT	60	7.739	26	20	1	ESTILL SPRINGS CITY LIMIT	COFFEE COUNTY LINE
721	ROCKY HOLLOW DRIVE	3	42C	53	CO	ASPHALT	50	0.187	26	22	1	HILLTOP DRIVE	WEST & EAST ROCKCREST CIRCLE
722	ROGGLI LANE	3	62	95	CO	DBST	40	0.49	18	16	2	ROGGLI ROAD	FARRIS CHAPEL ROAD
723	ROGGLI ROAD	3	62	95	CO	DBST	40	0.875	24	20	1	FARRIS HAPPEL ROAD	SHOCKLEY ROAD
724	ROLLINGWOOD WAY	4	32D	34	CO	ASPHALT	50	0.083	26	22	1	WESTWOOD LANE	TANGLEWOOD TRAIL
725	ROSE DRIVE	4	34	38	CO	DBST	50	0.63	24	20	2	OLD ALTO HIGHWAY	NO OUTLET
726	ROSE LANE	4	34	38	CO	DBST	50	1.028	26	22	1	GARNER LANE	ROARKS COVE ROAD
727	ROSELAND DRIVE	2	42A	44	CO	DBST	50	0.208	20	18	1	HURRICANE ROAD	NO OUTLET
728	ROY WALLS ROAD	4	34	27	CO	DBST	50	0.182	20	18	1	MONROE FLOYD ROAD	NO OUTLET
729	ROYAL OAK DRIVE	2	42D	54	CO	ASPHALT	50	0.518	22	20	1	RIVA LAKE ROAD	NO OUTLET
730	RUCH LANE	3	63	96	CO	GRAVEL	30	0.557	12	12	4	FARRIS ROAD	NO OUTLET
731	RUCH ROAD	3	52	63	CO	GRAVEL	30	0.296	10	10	4	MANSFORD ROAD	NO OUTLET
732	RUFF ROAD	2	32D	34	CO	ASPHALT	50	0.388	24	20	1	WOODLAND WAY	TROTTERS CIRCLE
733	RUNNING KNOB HOLLOW ROAD	1	45C	59	CO	ASPHALT	40	0.406	18	18	2	GREENS VIEW ROAD	ROARKS COVE ROAD
734	RUTLEDGE FORD ROAD	4	35	28	ST	ASPHALT	50	2.436	24	20	1	VETERANS MEMORIAL HWY EAST	COFFEE COUNTY LINE
735	SADA ELLIOTT PLACE	1	55	78	CO	ASPHALT	40	0.049	20	20	1	UNIVERSITY AVENUE	TENNESSEE AVENUE
736	SAM TAG LANE	4	34	37	CO	GRAVEL	30	0.338	18	14	3	PENILE HILL ROAD	NO OUTLET
737	SANDERS ROAD	4	35	29	CO	DBST	30	0.444	16	12	3	OLD PELHAM ROAD	NO OUTLET
738	SARTAIN ROAD	1	55B	69	CO	ASPHALT	40	0.134	14	14	3	UNIVERSITY AVENUE	WILLIE SIX ROAD
739	SARVIS BRANCH ROAD	2	32D	34	CO	ASPHALT	50	0.59	24	20	1	METCALF ROAD	HONEY LANE
739	SARVIS BRANCH ROAD	2	32D	34	CO	DBST	50	0.443	24	20	1	METCALF ROAD	HONEY LANE
740	SCENIC HILLS ROAD	3	91	153	CO	DBST	50	0.922	26	22	1	FRANCISCO ROAD	NO OUTLET
741	SCHULTZ LANE	3	91	133	CO	DBST	50	0.289	18	16	2	ELORA ROAD	OWENS LANE
742	SCHWARTZ LANE	2	42A	44	CO	ASPHALT	50	0.542	22	16	1	EASTBROOK ROAD	NO OUTLET
743	SECOND PLUM ROAD	1	73	116	CO	GRAVEL	50	0.105	14	12	1	IRON GAP ROAD	NO OUTLET
743	SECOND PLUM ROAD	1	73	116	CO	DBST	50	0.8	24	20	1	IRON GAP ROAD	NO OUTLET
744	SHADOW LANE	3	62	86	CO	DBST	40	0.872	24	18	1	POST OAK ROAD	NO OUTLET
745	SHADY ACRES LANE	2	22B	8	CO	ASPHALT	40	0.142	22	20	1	GOURDNECK ROAD	AGORN DRIVE

746	SHADY COVE LANE	3	42C	53	CO	ASPHALT	50	0.095	26	20	1	ROCKY HOLLOW DRIVE	CULDESAC
747	SHAHAN ROAD	4	22B	8	CO	ASPHALT	50	0.464	26	20	1	BLUE CREEK ROAD	ROCK CREEK ROAD
748	SHARON DRIVE	4	24	12	CO	ASPHALT	50	0.337	24	20	1	AEDC ROAD	VICKIE LANE
749	SHASTEEN RIDGE ROAD	3	31	31	CO	ASPHALT	40	0.862	22	18	1	CHESTNUT RIDGE ROAD	NO OUTLET
750	SHELLY ROAD	4	43	46	ST	ASPHALT	50	2.718	22	20	1	DIAGNOL STREET	SWANN LANE
751	SHERRILL ROAD	4	34	27	CO	ASPHALT	50	1.018	24	20	1	PRAIRIE CHAPEL ROAD	MONROE FLOYD ROAD
752	SHERWOOD CEMETERY ROAD	1	75C	120N	CO	COLD MIX	30	0.145	14	10	3	YOUNGS CREEK ROAD	NO OUTLET
753	SHERWOOD TRAIL	1	65	90	CO	ASPHALT	40	0.213	28	20	1	SHERWOOD ROAD	CULDESAC
754	SHOCKLEY ROAD	3	62	95	CO	DBST	50	0.52	24	20	1	ROGGLI ROAD	CRAWFORD LANE
755	SHORELINE COURT	2	32D	34	CO	ASPHALT	50	0.06	20	18	1	SHORELINE DRIVE	NO OUTLET
756	SHORELINE DRIVE	2	32D	34	CO	ASPHALT	50	0.183	20	18	1	HILLWOOD DRIVE	NO OUTLET
757	SHORT ROAD	1	55	79	CO	GRAVEL	30	0.117	10	10	4	ST. MARYS LANE	NO OUTLET
758	SILVERFOX ROAD	1	42D4	54	CO	GRAVEL	30	0.128	16	12	4	VAN HAAS LANE	NO OUTLET
759	SIMMONS CEMETERY ROAD	3	52C	73J	CO	GRAVEL	30	0.203	16	12	4	MINGO ROAD	NO OUTLET
759	SIMMONS LANE	1	55	80	CO	GRAVEL	30	0.123	10	10	4	JUMP OFF ROAD	NO OUTLET
760	SIMPSON LANE	4	24	12	CO	GRAVEL	30	0.132	14	10	4	JESS DUNCAN LANE	NO OUTLET
761	SINKING COVE ROAD	1	84	139	CO	ASPHALT	40	5.179	26	22	1	JACKSON COUNTY LINE	NO OUTLET
762	SISK ROAD	3	63	96	CO	GRAVEL	30	0.835	14	14	3	HOOPER ROAD	NO OUTLET
763	SISTER CHRISTABEL ROAD	1	45D	60	CO	GRAVEL	30	0.286	10	10	4	HUGHSON ROAD	NO OUTLET
764	SKIDMORE LANE	3	63	86	CO	GRAVEL	30	0.778	16	16	3	LIBERTY ROAD	OLD HOLDERS COVE ROAD
765	SLAGTOWN ROAD	3	54	78	CO	GRAVEL	30	1.357	14	12	3	COWAN CITY LIMITS	NO OUTLET
766	SMITH CEMETERY ROAD	3	51	81	CO	GRAVEL	30	0.288	16	10	4	PLEASANT RIDGE ROAD	NO OUTLET
767	SMITH LANE	2	22B	8	CO	DBST	40	0.659	22	18	1	BLACKBURN LANE	GOURDNECK ROAD NW
768	SMITH RD	3	55	79	CO	GRAVEL	50	0.117	16	14	3	MANSFORD ROAD	NO OUTLET
769	SMITH ROAD	1	42	53	CO	DBST	40	0.276	18	16	2	SHERWOOD ROAD	SMITH ROAD
921	SMOKETREE ROAD	3	72	104	CO	GRAVEL	50	0.270	14	12	3	POPE LANE	NO OUTLET
770	SMOKEY HOLLOW ROAD	2	31A	22G	CO	GRAVEL	50	0.048	18	15	3	OVERLOOK CIRGLE	CULDESAC
771	SOUTH CAROLINA AVENUE	1	55B	69	CO	ASPHALT	40	0.475	18	18	2	UNIVERSITY AVENUE	MORGAN'S STEEP ROAD
772	SOUTH DRIVE	1	73	107	CO	GRAVEL	30	0.223	12	10	4	ROWE GAP ROAD	NO OUTLET
773	SPRING CREEK ROAD	4	22A	9	ST	ASPHALT	50	5.7	28	22	1	ESTILL SPRINGS CITY LIMIT	TULLAHOMA CITY LIMIT
775	SPRING STREET NORTH	1	85	120	CO	ASPHALT	40	0.026	12	10	3	MOUNTAIN AVENUE WEST	NO OUTLET
774	SPRING STREET SOUTH	1	85	120	CO	ASPHALT	40	0.168	12	10	3	MOUNTAIN AVENUE WEST	NO OUTLET

776	SPRINGDALE FARM LANE	3	63	96	CO	GRAVEL	30	0.245	12	12	4	ROWE GAP ROAD	NO OUTLET
777	SPUR ROAD	4	34	38	CO	DBST	50	3.645	24	18	1	OLD ALTO HIGHWAY	ROARKS COVE ROAD
779	ST MARY'S LANE	1	73	79	CO	ASPHALT	40	0.744	26	20	1	SHERWOOD ROAD	NO OUTLET
780	ST MARY'S ROAD	1	73	79	CO	GRAVEL	30	0.444	18	12	3	ST MARY'S LANE	NO OUTLET
781	ST THOMAS PLACE	2	43B	45	CO	ASPHALT	50	0.07	22	22	1	WATERS EDGE DRIVE	NO OUTLET
782	STAGECOACH DRIVE	3	81	122	CO	DBST	30	0.437	16	14	3	DAVID CROCKETT HWY	NO OUTLET
783	STARBOARD COURT	2	42A	44	CO	ASPHALT	50	0.063	22	22	1	SUMMERSET PLACE	CULDESAC
784	STATON ROAD	3	62	95	CO	ASPHALT	40	0.292	24	20	1	DAVID CROCKETT HWY	REYNOLDS LANE
785	STEPHEN BENSON LANE	3	62	95	CO	GRAV/ASP	30	0.057	18	16	2	BELVIDERE ROAD	NO OUTLET
786	STEVENS LANE	3	44	57	CO	DBST	50	0.351	24	22	1	HIGHTOP LANE	NO OUTLET
787	STEWART ROAD	3	81	132	CO	DBST	50	1.927	22	18	1	ELORA ROAD	ELORA ROAD
788	STOVALL HOLLOW ROAD	3	71	103	CO	GRAVEL	30	0.73	16	12	3	OLD SALEM LEXIE ROAD	NO OUTLET
789	STOVALL ROAD	3	91	152	CO	DBST	50	0.481	24	20	1	WHITES GAP ROAD	GREASY COVE ROAD
790	STRATTON ROAD	3	81	122	CO	COLD MIX	50	1.445	24	20	1	DEVID CROCKETT HWY	PLEASANT RIDGE ROAD
791	STROPE LANE	3	71	113	CO	GRAVEL	30	0.218	12	10	4	BEANS CREEK ROAD	NO OUTLET
792	STURBRIDGE DRIVE	2	22B	8	CO	DBST	40	0.556	20	18	1	BLUE CREEK ROAD	CULDESAC
793	SUGAR COVE ROAD	3	82B	124	CO	DBST	40	2.738	24	20	1	HICKORY GROVE ROAD	NO OUTLET
794	SUGAR MAPLE DRIVE	3	51A	62	CO	DBST	40	0.025	26	22	1	CLINE RIDGE ROAD	MAGNOLIA DRIVE
795	SUGARTREE DRIVE	3	61	83	CO	GRAVEL	30	0.452	12	12	3	SIX MILE BOARD ROAD	NO OUTLET
796	SUGARTREE SPRINGS ROAD	3	61	83	CO	DBST	50	1.818	24	20	1	OLD SALEM LEXIE ROAD	BAXTER HOLLOW ROAD
797	SULLENGER'S CEDAR LANE	3	91	153	CO	GRAVEL	30	0.256	10	10	4	WHITES GAP ROAD	NO OUTLET
798	SUMMERSET PLACE	2	43B	45	CO	ASPHALT	50	0.406	22	22	1	WATERS EDGE DRIVE	WATERS EDGE DRIVE
799	SUN DROP DRIVE	2	32D	34	CO	ASPHALT	50	0.085	22	18	1	EASTBROOK ROAD	NO OUTLET
800	SUNNY LANE	1	73	116	CO	DBST	30	0.488	16	14	2	KEITH SPRINGS MOUNTAIN ROAD	NO OUTLET
801	SUNSET VIEW	2	42A	44	CO	ASPHALT	50	0.289	24	20	2	RAMONA STREET	RAMONA STREET
802	SUSIE DRIVE	3	63B	87	CO	ASPHALT	40	0.3	26	22	1	ROWE GAP ROAD	CULDESAC
803	SWAFFORD LANE	3	63B	97	CO	DBST	30	0.89	10	10	4	LIBERTY ROAD	SWAFFORD LANE
804	SWANN LANE	4	33	36	CO	DBST	40	0.108	10	10	4	SWAFFORD LANE @ .089 LM	NO OUTLET
805	SYLER LANE	3	72	104	CO	ASPHALT	50	2.046	22	18	1	KNIGHTS CHURCH ROAD	PENILE HILL ROAD
806	SYLER ROAD	3	62	94	CO	GRAVEL	30	1.006	16	14	3	WALNUT HILL ROAD	NO OUTLET
807	T. R. LANE	3	82	124	CO	COLD MIX	40	1.532	26	20	1	WALNUT HILL ROAD	NO OUTLET
808		3	82	124	CO	GRAVEL	30	0.194	12	12	4	BUNCOMBE ROAD	NO OUTLET



807	TALLANT LANE	3	72	114	CO	GRAVEL	30	0.181	10	10	4	BUNCOMBE ROAD	NO OUTLET
809	TANTALLON ROAD	1	75	110	CO	GRAVEL	30	0.671	12	10	4	SHERWOOD ROAD	NO OUTLET
810	TANYARD HILL ROAD	3	41	51	CO	DBST	50	0.184	22	20	1	GALLOWAY LANE	MOORE COUNTY LINE
811	TAYLOR CREEK LANE	3	81	122	CO	GRAVEL	30	0.3	14	14	4	DAVID CROCKETT HWY	NEAL STREET
812	TAYLOR FARM LANE	4	33B	25	CO	ASPHALT	50	0.577	24	20	1	SPRING CREEK ROAD	TAYLOR ROAD
813	TAYLOR RD	4	33B	25	CO	ASPHALT	40	0.506	24	20	1	SPRING CREEK ROAD	CINDER PATH ROAD
814	TAYLOR ROAD	1	65	101	CO	COLD MIX	30	0.25	10	10	4	MARION COUNTY LINE	NO OUTLET
815	TEAKWOOD LANE	2	22C	15	CO	COLD MIX	40	0.16	18	16	2	OAKWOOD LANE	NO OUTLET
816	TENNESSEE AVENUE	1	55	69	CO	ASPHALT	40	1.302	20	20	1	UNIVERSITY AVENUE	THE CROSS
817	TENNESSEE DRIVE	2	42D	54	CO	ASPHALT	50	0.496	26	22	1	ELKLORE AVENUE	NO OUTLET
818	TERRILL LANE	3	64B	88	CO	GRAVEL	30	0.179	12	12	4	WATER TANK ROAD	NO OUTLET
819	TERRY KING DRIVE	4	33C	35	CO	DBST	50	0.125	24	20	1	BETH PAGE ROAD	GAINES CIRCLE
820	TEXAS AVENUE	1	45C	59	CO	ASPHALT	40	0.383	20	20	1	UNIVERSITY AVENUE	BREAKFIELD ROAD
821	THE ALLEY	1	75C	120	CO	ASPHALT	40	0.041	18	18	2	SHERWOOD ROAD	BIRDWELL STREET
822	TIMBER KNOLL CIRCLE	3	42C	53	CO	ASPHALT	40	0.062	26	20	1	BLUFF DRIVE	CULDESAC
824	TIPPS ROAD	3	62	94	CO	GRAVEL	50	1.232	24	20	1	SYLER ROAD	BENSON LANE
825	TORIAN ROAD	1	45C	58	CO	ASPHALT	30	0.177	14	14	3	HALL STREET	FACULTY CIRCLE
826	TRAILS END	1	45D4	60	CO	GRAVEL	30	0.095	10	10	4	ECHO LANE	NO OUTLET
827	TRI CITIES FARM ROAD	3	54	67	CO	DBST	40	0.896	26	20	1	GEORGIA CROSSING ROAD	CARTER ROAD
828	TRIMBLE LANE	1	55B	69	CO	ASPHALT	30	0.071	10	10	4	SOLLACE FREEMAN HWY	KENNERLY ROAD
829	TROTTERS CIRCLE	2	42A	44	CO	ASPHALT	50	0.527	24	20	1	EASTBROOK ROAD	EASTBROOK ROAD
830	TURKEY CREEK BOAT DK RD	2	31A	22	CO	ASPHALT	40	1.85	22	18	1	GOURDNECK ROAD	NO OUTLET
831	TURKEY CREEK DRIVE	2	0.875	7	CO	ASPHALT	50	2.554	24	20	1	BLUE CREEK ROAD	MOORE COUNTY LINE
832	TURNER LANE	2	32	33	CO	DBST	50	0.244	24	20	1	ALEXANDER ROAD	NO OUTLET
833	TWILIGHT DRIVE	1	52A	64	CO	ASPHALT	40	0.125	24	24	1	OAK CIRCLE	WILLOW DRIVE
834	TWIN MARYS DRIVE	2	22B	8	CO	ASPHALT	40	0.166	20	20	1	OLD TULLAHOMA ROAD	NO OUTLET
835	TWIN OAKS COURT	3	43	46	CO	DBST	50	0.073	20	18	1	FALCON DRIVE	CULDESAC
836	U T FARM ROAD	4	22	16	CO	ASPHALT	50	2.427	22	18	1	TULLAHOMA HWY	FOREST LAKE ROAD
837	UNION ROAD	3	52B	63B	CO	COLD MIX	50	0.338	12	12	4	MANSFORD ROAD	CULDESAC
838	UNIVERSITY AVENUE	1	45C	59	ST	CONCRETE	50	1.189	36	36	1	SOLLACE FREEMAN HWY	SOLLACE FREEMAN HWY
838	UNIVERSITY AVENUE	1	45C	59	ST	ASPHALT	50	0.758	24	24	1	SOLLACE FREEMAN HWY	SOLLACE FREEMAN HWY
919	UNIVERSITY CEMETERY ROAD	1	55	69	CO	GRAVEL	30	0.263	12	12	4	PALMETTO AVE	KENNERLY ROAD
839	UTILITY ROAD	1	42D	54	CO	ASPHALT	40	0.342	20	16	1	OLD TULLAHOMA ROAD	NO OUTLET

840	UTSI ROAD	4	13	5	ST	ASPHALT	50	2.872	28	22	1	TULLAHOMA HWY	COFFEE COUNTY LINE
841	VANZANT BEND ROAD	3	51	71	CO	ASPHALT	40	3.226	24	20	1	LYNCHBURG ROAD	NO OUTLET
842	VANZANT ROAD	3	51	82	CO	GRAVEL	30	0.508	16	14	3	FARRIS CREEK BRIDGE ROAD	NO OUTLET
843	VAUGHAN LANE	3	64B	88	CO	GRAVEL	30	0.658	12	10	4	COWAN HWY	NO OUTLET
844	VERNON RIDGE ROAD	3	51	72	ST	DBST	50	2.456	24	20	1	SIX MILE BOARD ROAD	VANZANT BEND ROAD
845	VICKIE LANE	4	24	12	CO	ASPHALT	50	0.262	22	18	1	OLD BRICK CHURCH ROAD	NO OUTLET
846	VIRGINIA AVENUE	1	45C	59	CO	ASPHALT	40	0.224	18	18	2	TEXAS AVENUE	ROARKS COVE ROAD
847	WAGNER CREEK LANE	4	44	57	CO	GRAVEL	30	0.057	10	10	4	GREENHAW ROAD	NO OUTLET
848	WAGNER ROAD	3	62	94	CO	DBST	40	0.804	26	20	1	TIPPS ROAD	POST OAK ROAD
849	WAGON ROAD	2	32D	34	CO	DBST	50	0.52	26	20	1	LOCKMILLER ROAD	SARVIS BRANCH ROAD
850	WALLS LANE	4	34	28	CO	COLD MIX	50	0.465	26	20	2	OAK GROVE ROAD	NO OUTLET
851	WALNUT DRIVE	3	51A	62	CO	DBST	40	0.279	26	20	1	CLINE RIDGE ROAD	CULDESAC
852	WALNUT GROVE ROAD	3	71	103	CO	DBST	50	2.149	22	18	1	DAVID CROCKETT HWY	OLD SALEM LEXIE ROAD
853	WALNUT HILL ROAD	3	72	104	CO	DBST	40	2.784	26	20	1	DAVID CROCKETT HWY	MAXWELL ROAD
854	WALNUT LANE	2	31A	22	CO	DBST	50	0.1	20	15	1	RAINBOW DRIVE	CULDESAC
855	WALTER STUBBLEFIELD LANE	1	94	139	CO	GRAVEL	30	0.275	12	10	4	SINKING COVE ROAD	NO OUTLET
856	WARMBROD LANE	3	62	85	CO	DBST	50	0.455	20	18	-2	ROGGLI ROAD	NO OUTLET
857	WARREN CHAPEL ROAD	4	43	46	CO	DBST	50	1.813	24	20	1	DECHERD CITY LIMIT	GREENHAW ROAD
858	WATER CURE ROAD	3	51	72	ST	ASPHALT	50	1.845	24	20	1	LYNCHBURG ROAD	SIX MILE BOARD ROAD
859	WATER TANK ROAD	3	64	87	ST	ASPHALT	40	3.278	26	22	1	WILLIAMS COVE ROAD	COWAN CITY LIMIT
860	WATERS EDGE DRIVE	2	42A	44	CO	ASPHALT	50	0.725	22	22	1	LOCKMILLER ROAD	CULDESAC
861	WATSON CEMETERY ROAD	4	34	27	CO	GRAVEL	30	0.325	12	10	4	GUM CREEK ROAD	NO OUTLET
862	WEBB LANE	3	77	54B	CO	GRAVEL	30	0.2	14	10	4	GEORGIA CROSSING ROAD	NO OUTLET
863	WEDDINGTON LANE	2	31A	22	CO	DBST	50	0.174	24	20	2	TURKEY CREEK BOAT DOCK RD	NO OUTLET
864	WEST PARADISE DRIVE	2	42A	44	CO	ASPHALT	50	0.366	22	18	1	PINE BLUFF ROAD	CULDESAC
865	WEST ROCKCREST CIRCLE	3	42C	53	CO	ASPHALT	50	0.034	26	22	1	ROCKY HOLLOW DRIVE	CULDESAC
866	WESTBROOK LANE	3	82	95	CO	GRAVEL	30	0.328	14	12	4	FARRIS LANE	NO OUTLET
867	WESTOVER ROAD	4	23	11	CO	ASPHALT	40	0.5	24	20	1	NORTHSHORE ROAD	NO OUTLET
870	WHATAVIEW CIRCLE	2	42D	44	CO	ASPHALT	50	0.04	22	20	1	WEST PARADISE DRIVE	WEST PARADISE DRIVE
871	WHIPPOORWILL COVE ROAD	3	51A1	62	CO	ASPHALT	40	0.125	26	22	1	LEATHERWOOD DRIVE	CULDESAC
872	WHITAKER LANE	3	61	83	CO	DBST	40	0.709	26	22	1	POST OAK ROAD	NO OUTLET
873	WHITE OAK LANE	3	51A	62	CO	DBST	40	0.236	26	20	1	MAGNOLIA DRIVE	CULDESAC

874	WHITES GAP ROAD	3	91	143	CO	GRAVEL	30	0.95	14	12	3	ELORA ROAD	JACKSON COUNTY LINE
874	WHITES GAP ROAD	3	91	143	CO	DBST	30	2.484	24	20	1	ELORA ROAD	JACKSON COUNTY LINE
875	WIDALL LANE	4	43	46	CO	DBST	40	0.465	22	20	1	OLD ALTO HWY	NO OUTLET
876	WIGGINS CREEK DRIVE	1	45C	59	CO	ASPHALT	50	0.522	28	28	1	BREAKFIELD ROAD	NO OUTLET
877	WILDER CHAPEL ROAD	4	24	20	CO	ASPHALT	50	2.49	22	20	4	OAK GROVE ROAD	RUTLEDGE FORD ROAD
878	WILDIFE TRAIL	2	31A	22	CO	GRAVEL	50	0.187	12	12	1	OVERLOOK CIRCLE	MOORE COUNTY LINE
879	WILDWOOD CIRCLE	3	41	62	CO	ASPHALT	40	0.4	20	20	1	WOLDWOOD TRACE	CULDESAC
880	WILDWOOD COURT	3	41D	51	CO	ASPHALT	40	0.1	26	22	1	WILDWOOD TRACE	CULDESAC
881	WILDWOOD TRACE	3	52B	64	CO	ASPHALT	40	0.8	24	20	4	MANSFORD ROAD	WILDWOOD CIRCLE
882	WILKERSON COVE ROAD	1	73	106	CO	DBST	50	0.7	12	10	1	IRON GAP ROAD	NO OUTLET
883	WILKERSON LANE	2	42D	54	CO	ASPHALT	40	0.781	24	20	1	OLD TULLAHOMA ROAD	NO OUTLET
884	WILLIAMS COVE ROAD	3	63	87	CO	ASPHALT	40	1.867	22	20	1	COWAN HWY	NO OUTLET
884	WILLIAMS COVE ROAD	3	63	87	CO	DBST	40	2.775	22	20	1	COWAN HWY	NO OUTLET
885	WILLIAMS ROAD	3	44	44	CO	DBST	50	0.112	20	18	1	FALCON DRIVE	NO OUTLET
886	WILLIAMS STREET	4	43D	56	CO	ASPHALT	50	1.427	24	20	1	VETERANS MEMORIAL DR EAST	MODENA ROAD
887	WILLIE BROWN DRIVE	4	22B	8	CO	DBST	40	0.048	14	12	3	DALE HAVEN LANE	NO OUTLET
888	WILLIE SIX ROAD	1	45	50	CO	ASPHALT	40	0.348	18	16	2	MITCHELL AVENUE	ALABAMA AVENUE
889	WILLOW DRIVE	1	52	74	CO	ASPHALT	40	0.173	24	24	1	OAK CIRCLE	CULDESAC
890	WILLOW MAE LANE	1	65	79	CO	GRAVEL	30	0.025	10	8	4	GARNERTOWN ROAD	NO OUTLET
891	WILLOW OAK DRIVE	2	43C	55	CO	ASPHALT	50	0.466	22	20	1	RIVA LAKE ROAD	CULDESAC
892	WILLOW ROAD	4	45	49	CO	GRAVEL	30	0.059	10	10	4	MORRIS FERRY BRIDGE ROAD	NO OUTLET
893	WILLOW SPRINGS DRIVE	1	55A	70	CO	GRAVEL	30	0.2	10	10	4	OTTER FALLS ROAD	NO OUTLET
894	WILSON LANE	3	71	103	CO	GRAVEL	30	0.172	10	10	4	OLD SALEM LEXIE ROAD	NO OUTLET
895	WINDMILL LANE	3	64	98	CO	GRAVEL	30	0.219	12	12	4	KEITH COVE ROAD	NO OUTLET
896	WINDTRACE ROAD	3	73	107	CO	GRAVEL	30	0.54	12	12	4	HOLDERS CEMETERY ROAD	NO OUTLET
897	WINDWARD COURT	3	43C	55	CO	ASPHALT	50	0.04	22	22	1	SUMMERSET PLACE	NO OUTLET
898	WINDY KNOB	1	52A	64	CO	ASPHALT	30	0.318	12	12	4	LYNCHBURG ROAD	NO OUTLET
899	WINN'S CIRCLE	1	55B	69	CO	GRAVEL	30	0.163	10	10	4	BOB STEWMAN ROAD	HAT ROCK ROAD
900	WISE ROAD	1	55	79	CO	GRAVEL	30	0.09	12	10	4	O'DEAR ROAD	NO OUTLET
901	WISEMAN LANE	3	51	72	CO	DBST/GRVL	40	0.525	16	14	2	WATER CURE ROAD	NO OUTLET
902	WOODALL ROAD	4	44	47	CO	DBST	50	0.563	20	14	1	OLD ALTO HIGHWAY	NO OUTLET
903	WOODLAND POINT	2	41	51	CO	ASPHALT	40	0.275	30	22	1	DAMRON ROAD	CULDESAC
904	WOODLAND WAY	2	42D	54	CO	DBST	50	0.294	22	18	1	EASTBROOK ROAD	RUFF ROAD

905	WOODMONT DRIVE	1	52A	64	CO	ASPHALT	40	0.09	24	24	1	OAK CIRCLE	CULDESAC
906	WOODS LAKE ROAD	4	24C	19B	CO	GRAVEL	50	0.594	16	10	2	FINNEY ROAD	NO OUTLET
907	WOODS VIEW LANE	4	23D	18	CO	ASPHALT	40	0.039	20	18	1	MATHIS CIRCLE	NO OUTLET
908	WRIGHT CIRCLE	3	61	93	CO	GRAVEL	30	0.56	12	12	4	BAXTER HOLLOW ROAD	BAXTER HOLLOW ROAD
909	WRIGHT PLACE	2	42B	43	CO	ASPHALT	50	0.11	22	20	1	HIGHLAND RIDGE	CULDESAC
910	YATES ROAD	3	51	72	CO	GRAVEL	30	0.225	12	12	4	VERNON RIDGE ROAD	NO OUTLET
911	YELLOW BRANCH LANE	4	34	28	CO	DBST	50	0.12	20	16	1	YELLOW BRANCH ROAD	NO OUTLET
912	YELLOW BRANCH ROAD	4	34	28	CO	ASPHALT	50	2.17	24	20	1	OLD ALTO HIGHWAY	NO OUTLET
913	YOUNG LANE	3	51	72	CO	GRAVEL	30	0.788	16	12	3	LYNCHBURG ROAD	NO OUTLET
914	YOUNGS CREEK LANE	1	75C	120	CO	GRAVEL	30	0.091	12	10	4	YOUNGS CREEK ROAD	NO OUTLET
915	YOUNGS CREEK ROAD	1	75C	120	CO	DBST	50	0.397	28	20	1	SHERWOOD ROAD	NO OUTLET
916	ZANDI LANE	4	33C	35	CO	GRAVEL	30	0.208	18	14	3	DUCKWORTH ROAD	NO OUTLET

RESOLUTION 3h-0320

TO APPROVE A CHANGE TO CLARK ROAD  
on the FRANKLIN COUNTY ROAD LIST

**WHEREAS**, the Franklin County Highway Department has implemented a Road List for Franklin County, to better serve the people of Franklin County, and

**WHEREAS**, the Franklin County Highway Department requests changes & additions, and

**WHEREAS**, the following list of road names and classifications, are recommended by the Road & Bridge Committee for approval by the Franklin County Legislative Body, and

**NOW, THEREFORE, BE IT RESOLVED**, by the Board of Franklin County Commissioners of Franklin County, Tennessee, assembled in regular session on this the 16<sup>th</sup> day of March, 2020 that:

Section 1. The following log miles be changed from .908 log miles to .1.786 log miles on the Franklin County Roads List.

CLARK ROAD - Dist. 3, E-911 Grid 63, CO Grid 96, Surface -Gravel, ROW - 50 FT, Bed Width 18 FT, Surface Width 16 FT, Log Mile 1.786, Class 2, Beginning Road - Hooper Road, Ending Road - Row Gap Road.

Section 2. The approved change shall be filed with the Franklin County Clerk & Emergency 911 addressing commission.

**ADOPTED** this 16<sup>th</sup> day of March, 2020.

\_\_\_\_\_  
David Alexander, Honorable County Mayor &  
Chairman of the Commission

Attest: \_\_\_\_\_

RESOLUTION SPONSORED BY: Riddle and Goodman

MOTION TO ADOPT: \_\_\_\_\_ SECONDED BY: \_\_\_\_\_

VOTE: AYES \_\_\_\_\_ NAYS \_\_\_\_\_ ABSTAIN \_\_\_\_\_

DECLARATION: \_\_\_\_\_

RESOLUTION 31-0320

TO APPROVE A CHANGE TO ROBINSON ROAD  
on the FRANKLIN COUNTY ROAD LIST

**WHEREAS**, the Franklin County Highway Department has implemented a Road List for Franklin County, to better serve the people of Franklin County, and

**WHEREAS**, the Franklin County Highway Department requests changes & additions, and

**WHEREAS**, the following list of road names and classifications, are recommended by the Road & Bridge Committee for approval by the Franklin County Legislative Body, and

**NOW, THEREFORE, BE IT RESOLVED**, by the Board of Franklin County Commissioners of Franklin County, Tennessee, assembled in regular session on this the 16<sup>th</sup> day of March, 2020 that:

Section 1. The following log miles be changed from 1.291 log miles to .410 log miles on the Franklin County Roads List.

ROBINSON ROAD - Dist. 3, E-911 Grid 63, CO Grid 96, Surface -DBST, ROW - 40 FT, Bed Width 26 FT, Surface Width 22 FT, Log Mile .410, Class 1, Beginning Road - Clark Road, Ending Road - Old Clark Road.

Section 2. The approved change shall be filed with the Franklin County Clerk & Emergency 911 addressing commission.

**ADOPTED** this 16<sup>th</sup> day of March, 2020.

\_\_\_\_\_  
David Alexander, Honorable County Mayor &  
Chairman of the Commission

Attest: \_\_\_\_\_

RESOLUTION SPONSORED BY: Riddle and Goodman

MOTION TO ADOPT: \_\_\_\_\_ SECONDED BY: \_\_\_\_\_

VOTE: AYES \_\_\_\_\_ NAYS \_\_\_\_\_ ABSTAIN \_\_\_\_\_

DECLARATION: \_\_\_\_\_

RESOLUTION 3J-0320

TO LOWER the SPEED LIMIT on LAUREL BRANCH TRAIL  
In FRANKLIN COUNTY, TENNESSEE

**WHEREAS**, Pursuant to Tennessee Code Annotated, Section 55-8-153(d), the legislative body of any county is authorized to lower speed limits as it may deem appropriate on any county road within its jurisdiction, and such county shall post the appropriate signs depicting the new speed limit; and

**WHEREAS**, in response to the request from the Franklin County Highway Commission and because residents along this road have asked to have the speed limit checked and lowered as appropriate to help speed control in this area; and

**WHEREAS**, the Board of Commissioners finds that it is appropriate and in the best interest of the citizens of Franklin County to lower the speed limit along the entire length of this road and where the Franklin County Sheriff will recommend the speed limit to be posted..

**NOW, THEREFORE, BE IT RESOLVED**, that the Franklin County Board of Commissioner meeting in regular session on this 16<sup>th</sup> day of March, 2020, pursuant to the authority granted by Tennessee Code Annotated, Section 55-8-153(d), reduces the speed limit along the entire length of these roads to the Sheriff's recommendation.

**AND, BE IT FURTHER RESOLVED**, that the Franklin County Board of Commissioners directs that new traffic signs be installed depicting the new speed limit.

**ADOPTED** this 16<sup>th</sup> day of March, 2020.

\_\_\_\_\_  
Honorable David Alexander County Mayor &  
Chairman to the Commission

Attest: \_\_\_\_\_

RESOLUTION SPONSORED BY: Hughes and Casey

MOTION TO ADOPT: \_\_\_\_\_ SECONDED BY: \_\_\_\_\_

VOTE: AYES \_\_\_\_\_ NAYS \_\_\_\_\_ ABSTAIN \_\_\_\_\_

DECLARATION: \_\_\_\_\_

RESOLUTION 3K-0320

TO LOWER SPEED LIMITS on COUNTY ROADS LISTED  
In FRANKLIN COUNTY, TENNESSEE

**WHEREAS**, Pursuant to Tennessee Code Annotated, Section 55-8-153(d), the legislative body of any county is authorized to lower speed limits as it may deem appropriate on any county road within its jurisdiction, and such county shall post the appropriate signs depicting the new speed limit; and

**WHEREAS**, in response to the request from the Franklin County Highway Commission and because residents along this road have asked to have the speed limit checked and lowered as appropriate to help speed control in this area; and

**WHEREAS**, the Board of Commissioners finds that it is appropriate and in the best interest of the citizens of Franklin County to lower the speed limit along the entire length of this road and where the Franklin County Sheriff will recommend the speed limit to be posted..

**NOW, THEREFORE, BE IT RESOLVED**, that the Franklin County Board of Commissioner meeting in regular session on this 16<sup>th</sup> day of March, 2020, pursuant to the authority granted by Tennessee Code Annotated, Section 55-8-153(d), reduces the speed limit along the entire length of the roads listed in Exhibit A, to the Sheriff's recommendation.

**AND, BE IT FURTHER RESOLVED**, that the Franklin County Board of Commissioners directs that new traffic signs be installed depicting the new speed limit.

**ADOPTED** this 16<sup>th</sup> day of March, 2020.

\_\_\_\_\_  
Honorable David Alexander County Mayor &  
Chairman to the Commission

Attest: \_\_\_\_\_

RESOLUTION SPONSORED BY: Casey and Goodman

MOTION TO ADOPT: \_\_\_\_\_ SECONDED BY: \_\_\_\_\_

VOTE: AYES \_\_\_\_\_ NAYS \_\_\_\_\_ ABSTAIN \_\_\_\_\_

DECLARATION: \_\_\_\_\_



EXHIBIT A

NO	ROAD NAME	DIST	E911 GRID	CO. GRID	CO/ST	SURFACE	R.O.W	LOG MILE	BED WD	SURF WD	CLASS	BEGINNING	ENDING
26	ASH CAMP DRIVE	2	42	43	CO	ASPHALT	40	0.0900	30	22	1	BELL MEMORIAL DRIVE	CULDESAC
148	CHESTNUT STREET	2	42	43	CO	ASPHALT	40	0.0920	30	22	1	DAMRON ROAD	CULDESAC
48	BELL MEMORIAL DRIVE	2	42	43	CO	ASPHALT	60	0.4070	30	22	1	DAMRON ROAD	NO OUTLET
198	DAMRON ROAD	2	42	43	CO	DBST/ASPHALT	60	1.00070-8000	25	22	1	HIGHLAND RIDGE ROAD	CULDESAC
385	HOLLY TREE DRIVE	2	42	53	CO	ASPHALT	40	0.1610	30	22	1	BELL MEMORIAL DRIVE	CULDESAC
500	LONGVIEW TRAIL	2	42	43	CO	ASPHALT	40	0.1090	30	22	1	DAMRON ROAD	CULDESAC
903	WOODLAND POINT	2	41	51	CO	ASPHALT	40	0.2750	30	22	1	DAMRON ROAD	CULDESAC

RESOLUTION 32-0320

TO APPROVE A CHANGE TO ROADS  
on the FRANKLIN COUNTY ROAD LIST

WHEREAS, the Franklin County Highway Department has implemented a Road List for Franklin County, to better serve the people of Franklin County, and

WHEREAS, the Franklin County Highway Department requests changes, additions & deletions, and

WHEREAS, the following list of road names and classifications, are recommended by the Road & Bridge Committee for approval by the Franklin County Legislative Body, and

NOW, THEREFORE, BE IT RESOLVED, by the Board of Franklin County Commissioners of Franklin County, Tennessee, assembled in regular session on this the 16<sup>th</sup> day of March, 2020 that:

Section 1: Exhibit A

Section 2. The approved change shall be filed with the Franklin County Clerk & Emergency 911 addressing commission.

ADOPTED this 16<sup>th</sup> day of March, 2020.

\_\_\_\_\_  
David Alexander, Honorable County Mayor &  
Chairman of the Commission

Attest: \_\_\_\_\_

RESOLUTION SPONSORED BY: Goodman and Casey

MOTION TO ADOPT: \_\_\_\_\_ SECONDED BY: \_\_\_\_\_

VOTE: AYES \_\_\_\_\_ NAYS \_\_\_\_\_ ABSTAIN \_\_\_\_\_

DECLARATION: \_\_\_\_\_

Exhibit "A"

NO	ROAD NAME	DIST	ES11 GRID	CO. GRID	CO/ST	SURFACE	R.O.W	LOG MILE	BED WD	SURF. WD	CLASS	BEGINNING	ENDING	COMMENTS
217	Dry Creek Rd	1	52	76	CO	GRAVEL	50	0.184	14	12	3	Lynchburg Road	Childress	When length due to Hwy 69 bypass will mg road use surface change from gravel to DBST
	From Dry Creek Rd split					Gravel								
	Dry Creek Court	1	52	74	CO	DBST	50	0.505	14	12	3	Georgia Pralery Parkway	Childress	ADDITION added to county road due to Hwy 69 bypass splitting road up/ surface change from gravel to DBST
	From Murray Road	3	72	104	CO	Gravel	50/30	0.555 0.484	20/20			Walnut Hill Road	No Outlet	Log mile and R.O.W. change due to re-routing of road
	From Murray Drive	3	72	104	CO	Gravel	30	0.259	30	10	3	Walnut Hill Road	Murray Road	Name/Log mile change due to re-routing of original road entrance
	From Sidmore Lane	3	63	86	CO	Gravel	50	0.778	24	20	3	Liberty Road	Old Holden Cow Road	R.O.W. change from 30' to 50'
	From RAYMOND CONWAN ROAD	4	34	37	CO	GRAVEL	30	0.386 0.401	14	10	3	DARK BIRCH ROAD	NO OUTLET	Correct log mile change from 0.386 to 0.401
	Resolution no-0419 had incorrect spelling Brasfield													
91	BREAUFIELD ROAD	1	44	58	CO	ASPHALT	40	0.812	14	14	1	TEXAS AVENUE	NO OUTLET	Correct Road Name Spelling from deleted gravel part

RESOLUTION # 3m-0320

**TO APPROVE AN ADDITION TO THE  
FRANKLIN COUNTY ROAD ADDRESSING SYSTEM**

WHEREAS, The Franklin County has implemented an E911 Road Address List for Franklin County, to better serve the people of Franklin County, and

WHEREAS, The Franklin County Highway Department requests name additions for the purpose of addressing, and

WHEREAS, the below listed road name additions is recommended by the Road & Bridge Committee for approval by the Franklin County Legislative Body, and

NOW, THEREFORE, BE IT RESOLVED, by the Board of Franklin County Commissioners of Franklin County, Tennessee, assembled in regular session on this day March 16, 2020 that:

Section 1. The private road listed below be added to the Franklin County List for address & road signage:

ROAD DIST	OFFICIAL ROAD NAME	E 911 GRID	COUNTY GRID
3	DAVENPORT LANE	61D	93

Section 2. The approved additions shall be filed with the Franklin County Court Clerk & the Emergency 911 addressing commission.

ADOPTED this 16<sup>TH</sup> day of March, 2020.

\_\_\_\_\_  
Honorable David Alexander, Franklin County Mayor &  
Chairman of Commission

Attest: \_\_\_\_\_  
Phillip Custer, County Clerk

RESOLUTION SPONSORED BY: Riddle and Casey

MOTION TO ADOPT: \_\_\_\_\_ Second By: \_\_\_\_\_

Vote: Ayes \_\_\_\_\_ Nays \_\_\_\_\_ Abstain \_\_\_\_\_ Declaration: \_\_\_\_\_

RESOLUTION NO.: 3n-0320

**A RESOLUTION AUTHORIZING COUNTY MAYOR TO EXECUTE  
QUIT CLAIM DEED CONVEYING INTEREST OF  
FRANKLIN COUNTY IN UNCLAIMED ROADWAY**

**WHEREAS**, when Tim Ford Reservoir was impounded, various roads, or portions thereof and other trails, *etcetera* were cut off and abandoned, resulting in unclaimed small parcels of real estate throughout Franklin County, Tennessee; and

**WHEREAS**, TERDA, TVA and the United States Government did on August 21, 1972 deliver to Franklin County, Tennessee a Quit Claim Deed conveying any interest of these agencies in and to said parcels; and

**WHEREAS**, one such tract has been used by Annette Lee Dunlap and Michael Morris as a driveway from their home on Riddle Road located in the 15<sup>th</sup> Civil District of Franklin County, Tennessee, said tract being described in Exhibit "A", attached hereto and made a part hereof; and

**WHEREAS**, Franklin County, Tennessee has no use for said tract and has never claimed ownership thereof and the Franklin County Highway Department recommends that said tract be conveyed by Quit Claim Deed from Franklin County, Tennessee to Annette Lee Dunlap and Michael Morris;

**NOW, THEREFORE, BE IT RESOLVED**, by the Board of County Commissioners of Franklin County, Tennessee, meeting in its regular session on this 16<sup>th</sup> day of March, 2020, that the tract described in Exhibit "A" attached hereto and made a part hereof be conveyed from Franklin County, Tennessee by Quit Claim Deed to Annette Lee Dunlap and Michael Morris and County Mayor David Alexander is hereby authorized and directed to execute said Quit Claim Deed.

**BE IT FURTHER RESOLVED** that this Resolution shall take effect upon adoption, the general welfare requiring it.

ADOPTED this \_\_\_\_\_ day of \_\_\_\_\_, 2020.

APPROVED:

\_\_\_\_\_  
David Alexander, Mayor and Chair

ATTEST: \_\_\_\_\_  
Phillip Custer, County Clerk

RESOLUTION SPONSORED BY: Stiles & Hughes

MOTION TO ADOPT: \_\_\_\_\_ SECOND: \_\_\_\_\_

VOTES: AYES: \_\_\_\_\_ NAYS: \_\_\_\_\_

DECLARATION: \_\_\_\_\_

# Johnson & Associates, Inc.

816 David Crockett Hwy.  
Winchester, Tennessee 37398

Registered Land Surveyors  
johnsonlandsurveyors.com

(931) 967-8889 Tel.  
(931) 967-8485 Fax

## SURVEYOR'S DESCRIPTION

State of Tennessee  
Franklin County

September 3, 2019

Being a 30' wide Ingress/Egress Easement and crossing Tims Ford Reservoir property as recorded in Deed Book 125, Page 520 in the Register's Office of Franklin County, Tennessee and being more particularly described as follows:

Beginning at a concrete monument found (22-1-30) at the Southwest corner of the herein described easement, said point being further described as being the Northwest corner of the Dunlap/Morris tract (Deed Book 360, Page 436) and being located North 32 degrees 35 minutes 17 seconds East, 36.85 feet from another concrete monument found, Thence from the POINT OF BEGINNING leaving Dunlap/Morris along a curve to the right having a radius of 96.08 feet, a delta angle of 45 degrees 06 minutes 48 seconds, a chord bearing of North 41 degrees 19 minutes 16 seconds West, and a chord distance of 73.71 feet, for an arc length of 75.65 feet to a point, Thence North 18 degrees 45 minutes 54 seconds West, 5.96 feet to a #5 rebar set with a cap stamped "JOHNSON ASSOC TN RLS 1632" (all such points herein after referred to as a capped rebar set) in the South boundary of the 50' right-of-way of Riddle Road, Thence with Riddle Road North 85 degrees 51 minutes 31 seconds East, 31.03 feet to a capped rebar set, Thence leaving Riddle Road along a curve to the left having a radius of 66.08 feet, a delta angle of 43 degrees 29 minutes 21 seconds, a chord bearing of South 42 degrees 08 minutes 00 seconds East, and a chord distance of 48.96 feet, for an arc length of 50.15 feet to a point, Thence South 63 degrees 52 minutes 40 seconds East, 66.74 feet to a capped rebar set in the North boundary of the said Dunlap/Morris tract, Thence with Dunlap/Morris North 88 degrees 05 minutes 00 seconds West, 73.17 feet to the POINT OF BEGINNING. Said easement contains 0.07 acres more or less as surveyed by Kurt M. Johnson, TN RLS #1632, dated August 14, 2019.

Kurt M. Johnson, RLS  
JOHNSON & ASSOCIATES




EXHIBIT "A"

RESOLUTION NO.: 30-0320

**A RESOLUTION AUTHORIZING COUNTY MAYOR TO EXECUTE  
A LEASE AGREEMENT WITH CROW CREEK VALLEY COMMUNITY CENTER, INC.  
FOR A CONVENIENCE CENTER AT SHERWOOD, TENNESSEE**

**WHEREAS**, Franklin County, Tennessee has for many years maintained a convenience center in Sherwood, Tennessee located on property owned by Crow Creek Valley Community Center, Inc.;

**WHEREAS**, a Lease Agreement for said convenience center was for twenty (20) and has now expired and must therefore be renewed.

**NOW, THEREFORE, BE IT RESOLVED**, by the Board of County Commissioners of Franklin County, Tennessee, meeting in its regular session on this 16<sup>th</sup> day of March, 2020, that the Lease Agreement previously entered into between the Crow Creek Valley Community Center, Inc. and Franklin County, Tennessee for the convenience center in Sherwood, Tennessee should be renewed and executed by the parties.

**BE IT FURTHER RESOLVED** that the County Mayor David Alexander is hereby authorized and directed to execute on behalf of Franklin County, Tennessee a Lease Agreement with Crow Creek Valley Community Center, Inc. for the convenience center site located on property owned by Crow Creek Valley Community, Inc. in Sherwood, Tennessee for a lease period term of twenty (20) years with an option to renew said Lease Agreement for an additional twenty (20) year period as provided for in Lease Agreement. See Exhibit "A" attached hereto and incorporated herein.

**BE IT FURTHER RESOLVED** that this Resolution shall take effect upon adoption, the general welfare requiring it.

ADOPTED this \_\_\_\_\_ day of \_\_\_\_\_, 2020.

APPROVED:

\_\_\_\_\_  
David Alexander, Mayor and Chair

ATTEST: \_\_\_\_\_  
Phillip Custer, County Clerk

RESOLUTION SPONSORED BY: Hughes & Stines

MOTION TO ADOPT: \_\_\_\_\_ SECOND: \_\_\_\_\_

VOTES: AYES: \_\_\_\_\_ NAYS: \_\_\_\_\_

DECLARATION: \_\_\_\_\_



**LEASE AGREEMENT**

THIS LEASE AGREEMENT made and entered into on this the \_\_\_\_ day \_\_\_\_\_, 2020, by and between CROW CREEK VALLEY COMMUNITY CENTER, INC., (hereinafter referred to as "Lessor") and FRANKLIN COUNTY, TENNESSEE (hereinafter referred to as "Lessee"), said Lease Agreement being as follows:

**WITNESSETH**

For and in consideration of the sum of One Dollar (\$1.00) and other good and valuable consideration, receipt of which is hereby acknowledged, Lessor does hereby agree to lease to Lessee certain property owned Lessor located in the 12<sup>TH</sup> Civil District of Franklin County, Tennessee, being more particularly described as follows:

BEGINNING at a fence post located North 80 deg. 40 min. East 402.62 feet from Crow Creek Valley Community Center's northwest corner and South 22 deg. 41 min. East 94.89 feet from Summers' northwest corner and northeast corner for this tract.

Proceeding with and along a fence South 27 deg. 48 min. East 179.40 feet to a fence post, South 67 deg. 47 min. West 75.11 feet to a fence post, North 21 deg. 39 min. West 131.93 feet to a fence post, South 66 deg. 12 min. West 26.23 feet to a fence post, North 21 deg. 52 min. West 131.93 feet to a fence post, and North 70 deg. 41 min. East 82.67 feet returning to the point of beginning, and enclosing 0.349 acres, according to survey of Jerry Lawrence, dated December 10, 1992.

The terms and conditions agreed upon by and between the parties hereto are as follows:

1. TERM OF LEASE. The initial term of this lease shall be for a period of twenty (20) years. The Lessee shall have the option of renewing said lease term for an additional twenty (20) year period, said lease to be renewed at the option of the Lessee by giving the Lessor thirty (30) days advance notice of its intention to renew said lease of ran additional term.

2. USE OF PROPERTY: Lessee is to use said property as a convenience center for the Franklin County Department of Sanitation or its representatives or assigns. Lessee does hereby agree to operate said convenience center in accordance with the rules and regulations of the state of Tennessee and does further agree to keep trained attendants on duty at all times that said convenience center is open to the public.

3. OPERATION OF CENTER: Lessee does hereby agree to keep the gate to the convenience center locked at all times when a trained attendant is not present. The parties further understand and agree that the Lessor is not responsible or liable for damages resulting from the release of any hazardous wastes or substances as defined by any law, rule or regulation of any state, federal or county authorities, and the Lessor is not liable for the clean-up or the removal costs that might result from the release of such substances.

It is further understood and agreed between the parties that the Lessee does hereby assume any and all responsibility for the operation of said convenience center, including any liability to third parties. It is further understood and agreed that the Lessee does hereby agree to hold the Lessor harmless from any and all losses, injuries, or damages which might result from the operation of said convenience center, be the same real, personal or property damages. The Lessee shall be responsible for all costs incident to the defense of any and all lawsuits filed as a result of the operation of said convenience center and shall be fully responsible for all costs incident thereto, be the same attorney's fees, court costs, or damages for losses, injuries, etc.

4. WATER LINE: It is further understood and agreed between the parties that the Lessee shall be allowed to use water from the Crow Creek Valley Community Center.

5. OPERATION BY OTHER AGENCIES: This agreement may be assigned by Lessee to third parties or private entities or contractors, but only in the event that Lessee and/or the assignee of said contract assumes any and all liability and/or responsibility for the operation of said convenience center and does agree to hold the Lessor harmless as a result of operation of said center.

6. TERMINATION: This Lease Agreement may be terminated by the Lessee giving Lessor a one (1) month prior written notice of its intent to terminate said Lease.

In the event said Lease Agreement is terminated by Lessee, Lessee does hereby agree to leave all fences and gates and the gravel pad constructed for the convenience center on the premises. Any and all other improvements or property of Lessee may be removed upon termination.

In the event that the Lessee should cease to use the property as a convenience center for the Franklin County Department of Sanitation for a period of ninety (90) consecutive days, then in that event this lease agreement shall terminate, and all of the terms and conditions of this Lease Agreement shall be null and void and of no further force and effect. Closure due to labor problems, acts of God, or other events beyond the control of the Lessee shall not be included in this calculation of the ninety (90) day period.

7. DEFAULT: In the event that the Lessee should default in any of the terms and/or covenants of this agreement, then this agreement shall be null and void and of no further force and effect.

8. MISCELLANEOUS: Lessor does hereby agree to grant unto Lessee full and adequate right of ingress and egress to the above-described property, and Lessor will in no way block or hinder the access of Lessee to said property.

IN WITNESS WHEREOF, the parties hereto have caused this Lease Agreement to be executed by the parties in duplicate originals on the day and date first above written with each party obtaining an executed copy thereof.

**FRANKLIN COUNTY, TENNESSEE**

By \_\_\_\_\_  
David Alexander, County Mayor of  
Franklin County, Tennessee

Attest: \_\_\_\_\_  
Randy Kelly, Trustee of  
Franklin County, Tennessee

**CROW CREEK VALLEY COMMUNITY  
CENTER, INC.**

By: \_\_\_\_\_  
Its: President

By: \_\_\_\_\_  
Its: Secretary

STATE OF TENNESSEE )  
COUNTY OF FRANKLIN )

Personally appeared before me, the undersigned, a Notary Public in and for the above State and County, the within named DAVID ALEXANDER and RANDY KELLY, with whom I am personally acquainted (or proved to me on the basis of satisfactory evidence), and who acknowledged themselves to be County Mayor and Trustee, respectively, of Franklin County, Tennessee, the bargainor herein, and that they as such officials and being authorized so to do, executed the foregoing instrument for the purposes therein contained by signing the name of the bargainor as such County Mayor and Trustee.

WITNESS my hand and official seal at Winchester, Tennessee, on this \_\_\_\_\_ day of December, 2019.

\_\_\_\_\_  
Notary Public

My commission expires \_\_\_\_\_

\*\*\*\*\*

STATE OF TENNESSEE )  
COUNTY OF FRANKLIN )

Before me, the undersigned, a Notary Public in and for the above State and County, personally appeared, \_\_\_\_\_ and \_\_\_\_\_, with whom I personally acquainted, and who, upon oath, acknowledged themselves to be the President and Secretary of Crow Creek Valley Community Center, Inc., a Tennessee corporation, the within bargainor, and that he/she, as such official, being authorized so to do, executed the foregoing instrument for the purposes therein contained by signing the name of the company and attesting the same by himself/herself as such official.

WITNESS my hand and official seal before me on this \_\_\_\_\_ day of \_\_\_\_\_, 2020.

\_\_\_\_\_  
Notary Public

My commission expires \_\_\_\_\_

\*\*\*\*\*

RESOLUTION # 3p-0320

**A RESOLUTION AUTHORIZING  
A MULTIPLE YEAR LEASE PURCHASE and MAINTENANCE AGREEMENT  
FOR THE FRANKLIN COUNTY HIGHWAY DEPT**

**WHEREAS**, the Franklin County Highway Dept has a need to upgrade, operate and maintain their current copier including hardware/software system within his respective office, and

**WHEREAS**, the current copier is not sufficiently meeting the needs of the function of the department in concern, and

**WHEREAS**, the funding for the leased copier shall be obtained from the county general fund through the county Highway Department's annual budget, and

**WHEREAS**, the projected cost of this copier hardware/software system is such that the payments need to be spread over more than one budget year, and the Franklin County Highway Dept does not have the authority to enter into purchase contracts for this period of time without the approval of the Franklin County Board of Commissioners, and

**NOW, THEREFORE, Be It Resolved** by the Franklin County Board of Commissioners that the Franklin County Finance Director be authorized to enter into a multi-year lease agreement on behalf of the County Highway Dept with Konica Minolta Business Solutions USA and the lease is not to extend over a period of more than sixty (60) months.

**Be It Further Resolved** that this resolution be effective immediately upon the passage and the required executed forms be kept at the Franklin County Finance Department for the public welfare demanding it on this the 16<sup>th</sup> day of March 2020.

\_\_\_\_\_  
David Alexander, Honorable County Mayor &  
Chairman to the Commission

Attest:


\_\_\_\_\_  
Phillip Custer, County Clerk

RESOLUTION SPONSORED BY: Finney & Riddle

MOTION TO ADOPT: \_\_\_\_\_ SECOND BY: \_\_\_\_\_

VOTES: AYES \_\_\_\_\_ NAYS \_\_\_\_\_ PASS \_\_\_\_\_ ABSTAIN \_\_\_\_\_

DECLARATION: \_\_\_\_\_



## Current Summary

### Konica Minolta 364e


- 36 cpm Black
- Copier Lease 60 month \$102.56 60 month FMV Lease
- Service Contract \$ ---.-- Service Included
- Color Toner cost \$ ??.?? Depends on page coverage & price

Total Monthly Expenditures: **\$102.56**

## Proposed Solution

### Konica Minolta Bizhub c360i(Color)

- Print, copy, scan, store and send any document anywhere
- Simitri HD Polymerized toner for superior image quality
- 36 and 36 pages/minute color
- Thumb Drive Print & Scan
- 1200 x 600 dpi print resolution
- **Multi-pos. Finisher**
- **2 Additional paper cassettes @ 500 each**
- **Fax Board**
- Standard duplexing, Heavy stock support
- 1,000 standard paper capacity + 150 sheet bypass
- 4 GB RAM + 250 GB HD for simultaneous processing
- Dual Scan Document Feeder
- Heavy duty 100 sheet automatic document feeder



60 month FMV lease is **\$190.79 per month**

Includes Service & Maintenance. Per click for black @ .005. Per click for color @ .038 Agreement includes Parts, Labor, Drums, Supplies..excludes paper & staples! Includes satisfaction of current lease, all fee's, shipping and insurance to return.

Please note: Picture may be different than way configured an priced!

**Total Monthly Investment. \$88.23**(clicks NOT included)  
**Service is locked for 3 years. Increase on year 4 only.**



Resolution # 3A-0320

**A RESOLUTION AUTHORIZING  
A MULTIPLE YEAR LEASE PURCHASE AND MAINTENANCE AGREEMENT  
FOR THE FRANKLIN COUNTY BOARD OF EDUCATION**

**WHERE AS**, the Cowan Elementary School on behalf of Franklin County Board of Education has need to upgrade, operate and maintain their current copiers/printers including hardware/software system within their respective locations and operations of the Board of Education, and

**WHERE AS**, one current copier and 1 current printer are not sufficiently meeting the needs of the function of the departments in concern, and

**WHERE AS**, the projected cost of these copiers/printers hardware/software systems are such that the payments need to be spread over more than one budget year and the Franklin County Board of Education does not have authority to enter into purchase contracts for this period of time without the approval of the Franklin County Board of Commissioners.

**NOW, THEREFORE, Be it Resolved** by the Franklin County Board of Commissioners that the Franklin County Board of Education be authorized to enter into a multi year lease agreement with Konica Minolta Business Solutions USA, on behalf of the Franklin County Board of Education, and the lease is not to extend over a period of more than sixty (60) months.

**Be It Further Resolved**, that this resolution be effective immediately upon passage for the public welfare demanding it on this the 16<sup>th</sup> day of March 2020.

\_\_\_\_\_  
David Alexander, County Mayor &  
Honorable Chairman to the Commission

Attest:


\_\_\_\_\_  
Phillip Custer, County Clerk

RESOLUTION SPONSORED BY Wiseman & Riddle

MOTION TO ADOPT: \_\_\_\_\_ SECOND BY: \_\_\_\_\_

VOTES: AYES \_\_\_\_\_ NAYS \_\_\_\_\_ PASS \_\_\_\_\_ ABSTAIN \_\_\_\_\_


DECLARATION: \_\_\_\_\_



## Proposed Solution

### Konica Minolta Bizhub c3350i -color


- Print, copy, scan, store and send any document anywhere
- Simitri HD Polymerized toner for superior image quality
- 35 black and 35 pages/minute color
- Fax Board
- Thumb Drive Print & Scan
- 1200 x 600 dpi print resolution
- Standard duplexing, Heavy stock support
- 500 standard paper capacity + 150 sheet bypass
- 4 GB RAM + 256 GB HD for simultaneous processing
- Dual Scan Document Feeder
- Heavy duty 100 sheet automatic document feeder
- Delivery, Install & Training



KONICA MINOLTA

**\$48.85 Per Month Includes:** Lease and Maintenance. All black copies @ .004 All color copies @ .038. Agreement includes Parts, Labor, Drums, Supplies & Staples. Excludes paper only! Pricing based upon a 60 month Lease. Please note: Picture may be different than way configured an priced!

**Total Monthly Savings \$??.??!**  
**Service is locked for 36 months. Increase on year 4 only.**



**Current Summary**

**Konica Minolta BH 554e**

Copier Lease FMV

\$174.80 60 Month FMV/Service Base

Copier Maintenance

\$000.00 Overages @ .0045


Total Monthly Expenditures:

**\$174.80**

**Proposed Solution**

**Konica Minolta Bizhub 558e**

- Print, copy, scan, store and send any document anywhere
- Simitri HD Polymerized toner for superior image quality
- 55 pages per minute
- 1200 x 600 dpi print resolution
- Multi-Position Finisher
- Hole punch unit
- Power/Surge protector
- Working Table
- 2 Universal Cassettes @ 500 shts each
- LCF Cassette @ 2500 shts
- Standard duplexing, Heavy stock support
- 150 sheet bypass
- 4 GB RAM + 250 GB HD for simultaneous processing
- Up to 160 pages per minute scanning speed
- Heavy duty 100 sheet automatic document feeder



**\$113.95 Per Month Includes:** ALL Fee's, set-up, Lease & Maintenance of copies! Per click charge for black is .0045 Agreement includes Parts, Labor, Drums, & Supplies, excludes Paper & Staples.

Pricing based upon a 60 month Lease. Option of \$12.00 DCS charge per month.

Please Note: Includes satisfaction of existing lease. All shipping & return fee's

**Total Monthly SAVINGS!??.?? Due to actual volume**  
Service is locked for 36 months. Increase on year 4 only.

Resolution # 3r-0320

**A RESOLUTION AUTHORIZING  
A MULTIPLE YEAR LEASE PURCHASE AND MAINTENANCE AGREEMENT  
FOR THE FRANKLIN COUNTY BOARD OF EDUCATION**

**WHERE AS**, Huntland School on behalf of Franklin County Board of Education has need for a printer including hardware/software system within their respective locations and operations of the Board of Education, and

**WHERE AS**, current printer is not sufficiently meeting the needs of the function of the departments in concern, and

**WHERE AS**, the projected cost of this printer and hardware/software systems are such that the payments need to be spread over more than one budget year and the Franklin County Board of Education does not have authority to enter into purchase contracts for this period of time without the approval of the Franklin County Board of Commissioners.

**NOW, THEREFORE, Be it Resolved** by the Franklin County Board of Commissioners that the Franklin County Board of Education be authorized to enter into a multi year lease agreement with Konica Minolta Business Solutions USA, on behalf of the Franklin County Board of Education, and the lease is not to extend over a period of more than sixty (60) months.

**Be It Further Resolved**, that this resolution be effective immediately upon passage for the public welfare demanding it on this the 16<sup>th</sup> day of March 2020.

\_\_\_\_\_  
David Alexander, County Mayor &  
Honorable Chairman to the Commission

Attest:


\_\_\_\_\_  
Phillip Custer, County Clerk

RESOLUTION SPONSORED BY Wiseman & Riddle

MOTION TO ADOPT: \_\_\_\_\_ SECOND BY: \_\_\_\_\_

VOTES: AYES \_\_\_\_\_ NAYS \_\_\_\_\_ PASS \_\_\_\_\_ ABSTAIN \_\_\_\_\_

DECLARATION: \_\_\_\_\_



Huntland

## Current Summary

### Printers ???


Copier Lease FMV	\$???.?? Leased/Purchased
Copier Maintenance	\$???.?? Service
Parts/Supplies/Drum	\$???.?? Toner Expense

Total Monthly Expenditures: \$???.??

## Proposed Solution

### Konica Minolta Bizhub 4052

- Print, copy, scan, store and send any document anywhere
- Simitri HD Polymerized toner for superior image quality
- 50 pages per minute
- 1200 x 1200 dpi print resolution
- Universal Cassettes @ 250 shts
- Paper Cassette @ 500
- Surge/Power Filter
- Standard duplexing, Heavy stock support
- 150 sheet bypass
- 4 GB RAM + 250 GB HD for simultaneous processing
- Up to 48 pages per minute scanning speed
- 50 sheet automatic document feeder



 **KONICA MINOLTA**

**\$35.00 Per Month Includes** : Includes 60 FMV lease, all Training, Installation and set-up. Service is per click @ .011 Option of \$12.00 DCS charge per month.

PLEASE NOTE: Picture is NOT what is quoted!

**Total Monthly Savings!: \$???.??**

**FAX BOARD OPTION adds \$3.00 per month. Total w/fax \$38.00.**

Service is locked for 36 months. One time increase on year 4.

Resolution # 35-0320

**A RESOLUTION AUTHORIZING  
A MULTIPLE YEAR LEASE PURCHASE AND MAINTENANCE AGREEMENT  
FOR THE FRANKLIN COUNTY BOARD OF EDUCATION**

**WHERE AS**, the Northlake Elementary School on behalf of Franklin County Board of Education has need to add an additional copier including hardware/software system within their respective locations and operations of the Board of Education, and

**WHERE AS**, current copiers are not sufficiently meeting the needs of the function of the departments in concern, and

**WHERE AS**, the projected cost of this copier and hardware/software systems are such that the payments need to be spread over more than one budget year and the Franklin County Board of Education does not have authority to enter into purchase contracts for this period of time without the approval of the Franklin County Board of Commissioners.

**NOW, THEREFORE, Be it Resolved** by the Franklin County Board of Commissioners that the Franklin County Board of Education be authorized to enter into a multi year lease agreement with Konica Minolta Business Solutions USA, on behalf of the Franklin County Board of Education, and the lease is not to extend over a period of more than sixty (60) months.

**Be It Further Resolved**, that this resolution be effective immediately upon passage for the public welfare demanding it on this the 16<sup>th</sup> day of March 2020.

\_\_\_\_\_  
David Alexander, County Mayor &  
Honorable Chairman to the Commission

Attest:


\_\_\_\_\_  
Phillip Custer, County Clerk

RESOLUTION SPONSORED BY Wiseman & Riddle

MOTION TO ADOPT: \_\_\_\_\_ SECOND BY: \_\_\_\_\_

VOTES: AYES \_\_\_\_\_ NAYS \_\_\_\_\_ PASS \_\_\_\_\_ ABSTAIN \_\_\_\_\_

DECLARATION: \_\_\_\_\_




---

## Proposed Solution

---

### Konica Minolta Bizhub c3350i -color

- Print, copy, scan, store and send any document anywhere
- Simitri HD Polymerized toner for superior image quality
- 35 black and 35 pages/minute color
- Fax Board
- Thumb Drive Print & Scan
- 1200 x 600 dpi print resolution
- Standard duplexing, Heavy stock support
- 500 standard paper capacity + 150 sheet bypass
- 4 GB RAM + 256 GB HD for simultaneous processing
- Dual Scan Document Feeder
- Heavy duty 100 sheet automatic document feeder
- Delivery, Install & Training



KONICA MINOLTA

**\$48.85 Per Month Includes:** Lease and Maintenance. All black copies @ .004 All color copies @ .038. Agreement includes Parts, Labor, Drums, Supplies & Staples. Excludes paper only! Pricing based upon a 60 month Lease. Please note: Picture may be different than way configured an priced!

**Total Monthly Savings \$??.??!**

**Service is locked for 36 months. Increase on year 4 only.**

Resolution #. 31-0320

**A RESOLUTION AUTHORIZING  
A MULTIPLE YEAR LEASE PURCHASE AND MAINTENANCE AGREEMENT  
FOR THE FRANKLIN COUNTY BOARD OF EDUCATION**

**WHERE AS**, the Decherd Elementary School on behalf of Franklin County Board of Education has need to upgrade, operate and maintain their current printer including hardware/software system within their respective locations and operations of the Board of Education, and

**WHERE AS**, one current printer is not sufficiently meeting the needs of the function of the departments in concern, and

**WHERE AS**, the projected cost of this printer hardware/software systems are such that the payments need to be spread over more than one budget year and the Franklin County Board of Education does not have authority to enter into purchase contracts for this period of time without the approval of the Franklin County Board of Commissioners.

**NOW, THEREFORE, Be It Resolved** by the Franklin County Board of Commissioners that the Franklin County Board of Education be authorized to enter into a multi year lease agreement with Konica Minolta Business Solutions USA, on behalf of the Franklin County Board of Education, and the lease is not to extend over a period of more than sixty (60) months.

**Be It Further Resolved**, that this resolution be effective immediately upon passage for the public welfare demanding it on this the 16<sup>th</sup> day of March 2020.

\_\_\_\_\_  
David Alexander, County Mayor &  
Honorable Chairman to the Commission

Attest:

\_\_\_\_\_  
Phillip Custer, County Clerk


**RESOLUTION SPONSORED BY** Wiseman & Riddle

**MOTION TO ADOPT:** \_\_\_\_\_ **SECOND BY:** \_\_\_\_\_

**VOTES: AYES** \_\_\_\_\_ **NAYS** \_\_\_\_\_ **PASS** \_\_\_\_\_ **ABSTAIN** \_\_\_\_\_

**DECLARATION:** \_\_\_\_\_





Decherd

## Current Summary

### Printers ???

Copier Lease FMV

????.? Leased/Purchased

Copier Maintenance

????.? Service

Parts/Supplies/Drum

????.? Toner Expense


Total Monthly Expenditures:

????.??

## Proposed Solution

### Konica Minolta Bizhub 4052

- Print, copy, scan, store and send any document anywhere
- Simitri HD Polymerized toner for superior image quality
- 50 pages per minute
- 1200 x 1200 dpi print resolution
- Universal Cassettes @ 250 shts
- Paper Cassette @ 500
- Surge/Power Filter
- Standard duplexing, Heavy stock support
- 150 sheet bypass
- 4 GB RAM + 250 GB HD for simultaneous processing
- Up to 48 pages per minute scanning speed
- 50 sheet automatic document feeder



 **KONICA MINOLTA**

**\$35.00 Per Month Includes** : Includes 60 FMV lease, all Training, Installation and set-up. Service is per click @ .011 Option of \$12.00 DCS charge per month.

**PLEASE NOTE:** Picture is NOT what is quoted!

**Total Monthly Savings!: \$????.??**

**FAX BOARD OPTION adds \$3.00 per month. Total w/fax \$38.00.**


Service is locked for 36 months. One time increase on year 4.

**FRANKLIN COUNTY GOVERNMENT  
FINANCE DEPARTMENT**

Andrea L. Smith, Finance Director

PO BOX 518  
851 DINAH SHORE BLVD.  
WINCHESTER, TN 37398

Office: (931) 967-1279  
Fax: (931) 962-1473  
www.franklincountyfinance.com



**Fiscal Strength and Efficient Government Fiscal Confirmation Letter  
ThreeStar Program requirements**

This document confirms that **Franklin** County has taken the following actions in accordance with the requirements of the ThreeStar Program;

The county mayor has reviewed with the county commission at an official meeting the county's debt management policy that is currently on file with the Comptroller of the Treasury Office. The purpose of this requirement is to ensure that local elected officials are aware and knowledgeable of the county's debt management policy.

The county mayor and county commission acknowledge that an annual cash flow forecast must be prepared and submitted to the Comptroller prior to the issuance of debt. The purpose of this requirement is to ensure elected officials are aware that prior to the issuance of debt the county must go through the process of assessing the county's cash flow. This is done to evaluate the county's finances and confirm that sufficient revenues are available to cover additional debt service associated with the proposed issuance of debt.

**Debt Management Policy**

This is an acknowledgement that the Debt Management Policy of **Franklin** County is on file with the Office of the Comptroller of the Treasury and was reviewed with the members of the **January** County Commission present at the meeting held on the **21<sup>st</sup>** Day of **2020**.

A certified resolution is included as documentation of this agenda item.

**Annual Cash Flow Forecast**

This is an acknowledgement that prior to the issuance of debt an annual cash flow forecast was prepared for the appropriate fund and submitted to the Comptroller's office and was reviewed with the members of the **August** County Commission present at the meeting held on the **19<sup>th</sup>** Day of **2019** with the fiscal year budget of 2019/2020.

The approved budget of this meeting have been included as documentation of this agenda item.

Acknowledged this **16<sup>th</sup>** day of **March**, **2020**.

David Alexander  
County Mayor/Executive Name


\_\_\_\_\_  
Signature

**FRANKLIN COUNTY GOVERNMENT  
FINANCE DEPARTMENT**

Andrea L. Smith, Finance Director

PO BOX 518  
851 DINAH SHORE BLVD.  
WINCHESTER, TN 37398

Office: (931) 967-1279  
Fax: (931) 962-1473  
www.franklincountyfinance.com



March 6, 2020

To: Franklin County Commission  
Re: Franklin County, TN Retail Pilot Program

Commissioners, the finance committee in their March 3<sup>rd</sup> regularly scheduled meeting approved to recommend to the Commission the concept of beginning a "Franklin County Retail Pilot Program". Beth Rhoton, the City Administrator of Winchester, presented a handout showing a hypothesis of beginning a retail pilot program and the benefits to the city and county. The City of Winchester is eager for Franklin County to join in this effort, as it will help with marketing & promotion, benefiting all involved.

Concept being, the city and county would offer the pilot to interested retail companies, in order to gain "In Lieu of Taxes" and "Increased Sales Tax". The Industrial Development Board would be involved in this process as required in order to offer such agreements. The program would be based on scoring developed by the city/county, giving early discounts of Property and/or Personal Property Tax, in stages in an effort to promote retail and begin tax collections on otherwise vacant properties. Also it would offer greater retail experiences for our citizens in regard to shopping and eateries.

This would assist retail establishments in getting a positive start to opening businesses here in Franklin County and the City of Winchester. Which is a positive for Franklin County in every way.

Respectfully,

A handwritten signature in black ink that reads "Andrea L. Smith". The signature is written in a cursive, flowing style.

Andrea L Smith  
Finance Director

**Inter-Category Amendment Request Fiscal Year ending June 30, 2020**  
**(For information purpose only to the commission)**

**Request made Jan 1 - Feb 27, 2020**

Line Item Description	Account Number					Debit to Decrease Appropriation	Credit to Increase Appropriation
	Fund	Category	Obj	CC	Sub Obj		
<b>County General Fund 101</b>							
<b>County Commission - 51100</b>							
Other Contracted Services	101	51100	399			5,000.00	
Other Charges	101	51100	599	CENSU			5,000.00
<b>Debit/Credit Balance for Inter-Category Amendment</b>						<b>5,000.00</b>	<b>5,000.00</b>
<b>Move Allocation to Census Committee Budget (Co Contribution \$5,000 + Cities)</b>							
<b>Co Mayor - 51300</b>							
Travel	101	51300	355				500.00
Other Charges	101	51300	599			500.00	
<b>Debit/Credit Balance for Inter-Category Amendment</b>						<b>500.00</b>	<b>500.00</b>
<b>Move Allocation to cover travel expenses</b>							
<b>Election Administration - 51500</b>							
Other Salaries & Wages	101	51500	189			1,400.00	
Legal Notices, Recording Cost	101	51500	332				3,000.00
Maintenance & Repair Equipment	101	51500	336			500.00	
Other Supplies & Materials	101	51500	499			1,100.00	
<b>Debit/Credit Balance for Inter-Category Amendment</b>						<b>3,000.00</b>	<b>3,000.00</b>
<b>Move Allocation to cover election notice</b>							
<b>Other Finance - 52900</b>							
Operating Lease Payments	101	52900	330				266.74
In-Service Staff Development	101	52900	524			866.74	
Other Charges	101	52900	599				600.00
<b>Debit/Credit Balance for Inter-Category Amendment</b>						<b>866.74</b>	<b>866.74</b>
<b>Move Allocation to cover increase in KMBS Copier &amp; Other expense</b>							
<b>Sheriff - 54110</b>							
Law Enforcement Supplies	101	54110	431			1,000.00	
Other Supplies & Materials	101	54110	499				1,000.00
Other Charges	101	54110	599				2,500.00
Other Charges - Reserve Deputies	101	54110	599	RESER		2,500.00	
<b>Debit/Credit Balance for Inter-Category Amendment</b>						<b>3,500.00</b>	<b>3,500.00</b>
<b>Move Funds to Cover Misc Supplies &amp; Other Charges</b>							

**Inter-Category Amendment Request Fiscal Year ending June 30, 2020**  
**(For information purpose only to the commission)**

**Request made Jan 1 - Feb 27, 2020**

Line Item Description	Account Number					Debit to Decrease Appropriation	Credit to Increase Appropriation
	Fund	Category	Obj	CC	Sub Obj		
<b>Jail - 54210</b>							
Guards	101	54210	160			25,300.00	
Other Salaries & Wages	101	54210	189				20,000.00
Other Fringe Benefits	101	54210	299				300.00
Maintenance Agreements	101	54210	334				200.00
Maintenance & Repair Services Equipment	101	54210	336			200.00	
Transportation Other Than Students	101	54210	354				16,000.00
Travel	101	54210	355				3,300.00
Medical Claims	101	54210	507			14,300.00	
<b>Debit/Credit Balance for Inter-Category Amendment</b>						<b>39,800.00</b>	<b>39,800.00</b>
<b>Move Funds to Cover overages in Other Salaries, Transports &amp; Travel</b>							
<b>Civil Defense - 54410</b>							
Maintenance & Repair Services Equipment	101	54410	336			1,495.94	
Maintenance & Repair Services Vehicles	101	54410	338			2,016.54	
Other Supplies & Materials	101	54410	499			1,000.00	
Other Equipment	101	54410	790				4,512.48
<b>Debit/Credit Balance for Inter-Category Amendment</b>						<b>4,512.48</b>	<b>4,512.48</b>
<b>Move Funds to Cover increase in Equipment to match grant expenses</b>							
<b>Rescue Squad - 54420</b>							
Dues & Memberships	101	54420	320				116.00
Maintenance & Repair Services Equipment	101	54420	336				1,000.00
Maintenance & Repair Services Vehicles	101	54420	338			1,400.00	
Other Contracted Services	101	54420	399				200.00
Other Charges	101	54420	599				84.00
<b>Debit/Credit Balance for Inter-Category Amendment</b>						<b>1,400.00</b>	<b>1,400.00</b>
<b>Move Funds to Cover increases in Repair of Equipment and other charges</b>							
<b>Cons Communications - 54490</b>							
Maintenance & Repair Services Equipment	101	54490	336				2,450.00
Office Supplies	101	54490	435			1,050.00	
In-Service Staff Development	101	54490	524			1,400.00	
<b>Debit/Credit Balance for Inter-Category Amendment</b>						<b>2,450.00</b>	<b>2,450.00</b>
<b>Move Funds to Cover Equipment Repair</b>							
<b>Other Charges - 58400</b>							
Building & Content Insurance	101	58400	502				175.00
Liability Insurance	101	58400	506				297.00
Other Charges	101	58400	599			472.00	
<b>Debit/Credit Balance for Inter-Category Amendment</b>						<b>472.00</b>	<b>472.00</b>
<b>Move Allocation to for increase in premium for added items</b>							

**Inter-Category Amendment Request Fiscal Year ending June 30, 2020**  
 (For information purpose only to the commission)

**Request made Jan 1 - Feb 27, 2020**

Line Item Description	Account Number					Debit to Decrease Appropriation	Credit to Increase Appropriation
	Fund	Category	Obj	CC	Sub Obj		
<b>Library Fund 115</b>							
<b>Libraries - 56500</b>							
In-Service Staff Development	115	56500	524				150.00
Other Charges	115	56500	599			150.00	
<b>Debit/Credit Balance for Inter-Category Amendment</b>						<b>150.00</b>	<b>150.00</b>
<b>Move Funds to Cover Increase in Travel</b>							
<b>Solid Waste Fund - 116</b>							
<b>Transfer Station - 55733</b>							
Equipment Operators - Light	116	55733	145			10,000.00	
Laborers	116	55733	149				8,000.00
Part-time Employee	116	55733	169				2,000.00
Maintenance & Repair Services Building	116	55733	335			2,000.00	
Maintenance & Repair Services Equipment	116	55733	336			2,000.00	
Equipment Machinery Parts	116	55733	418			2,000.00	
Other Supplies & Materials	116	55733	499				6,000.00
<b>Debit/Credit Balance for Inter-Category Amendment</b>						<b>16,000.00</b>	<b>16,000.00</b>
<b>Move Funds to Cover overages in Supplies and balance out Pay lines</b>							
<b>Drug Control Fund 122</b>							
<b>Drug Enforcement - 54150</b>							
Maintenance & Repair Services Equipment	122	54150	336			1,100.00	
Law Enforcement Equipment	122	54150	716				5,000.00
Motor Vehicles	122	54150	718			3,900.00	
<b>Debit/Credit Balance for Inter-Category Amendment</b>						<b>5,000.00</b>	<b>5,000.00</b>
<b>Move Funds to Cover Increase in Law Enforcement Equipment</b>							

**FRANKLIN COUNTY, TENNESSEE**


**DAVID ALEXANDER, COUNTY MAYOR**

*855 DINAH SHORE BLVD., SUITE 3  
WINCHESTER, TN 37398*

*OFFICE: (931) 967-2905*

*FAX: (931) 962-0194*

*dalexander@franklincotn.us*



**2020 Reappointments**

**Health Council**

**Commissoner - Carolyn Montoye Wiseman**


**Mayor Representative- Sharon Byrum**

**FRANKLIN COUNTY, TENNESSEE**

**DAVID ALEXANDER, COUNTY MAYOR**

855 DINAH SHORE BLVD., SUITE 3  
WINCHESTER, TN 37398

OFFICE: (931) 967-2905  
FAX: (931) 962-0194  
dalexander@franklincotn.us



**2020 Reappointments**

**Franklin County Regional Planning Commission**

**Luke McCurry (County Highway Superintendent)**

**Helen Tennerman**



---

FRANKLIN COUNTY, TENNESSEE

David Alexander, County Mayor  
855 Dinah Shore Blvd.; Suite 3  
Winchester, TN. 37398  
Office: 931.967.2905  
Fax: 931.962.0194

**2020 Reappointments**

**Board of Zoning Appeals**

**Rocky Morris- 3 Year Term - 2023**

**Mike Holmes- 3 Year Term - 2023**

**Emergency Communication District**

**Chairman- Danny Smith- 4 Year Term - 2024**

**2<sup>nd</sup> District- Delinda McDonald- 4 Year - 2024**

**3<sup>rd</sup> District- Dale Schultz- 4 Year Term - 2024**

**Medical Examiner/Coroner**

**Dr. Mark Wert- 5 Year Term 2025**

**Pavilion Board**

**Commissioner- Barbara Finney- 3 Year Term - 2023**

---

**FRANKLIN COUNTY, TENNESSEE**

**DAVID ALEXANDER, COUNTY MAYOR**

*855 DINAH SHORE BLVD., SUITE 3  
WINCHESTER, TN 37398*

*OFFICE: (931) 967-2905*

*FAX: (931) 962-0194*

*dalexander@franklincotn.us*



**2020 Reappointment**

**Public Records Commission**

**Commissioner- Angie Fuller**

---

**FRANKLIN COUNTY, TENNESSEE**


**DAVID ALEXANDER, COUNTY MAYOR**

855 DINAH SHORE BLVD., SUITE 3  
WINCHESTER, TN 37398

OFFICE: (931) 967-2905

FAX: (931) 962-0194

[dalexander@franklincotn.us](mailto:dalexander@franklincotn.us)



**Agriculture Extension Service Board**

**Barbara Finney – Commissioner – 2 year term**



Lynn Claxton, elected by the Franklin County Library Board of Trustees, will complete the term of Brenda Walker ending June 30, 2020 as she has resigned.

Sincerely,

Tina L. Stevens, Director

CERTIFICATE OF ELECTION OF NOTARIES PUBLIC  
 AS A CLERK OF THE COUNTY OF FRANKLIN, TENNESSEE I HEREBY CERTIFY TO  
 THE SECRETARY OF STATE THAT THE FOLLOWING WERE ELECTED TO THE OFFICE OF  
 NOTARY PUBLIC DURING THE MARCH 16, 2020 MEETING OF THE GOVERNING BODY:

NAME	HOME ADDRESS	HOME PHONE	BUSINESS ADDRESS	BUSINESS PHONE	SURETY
1. JUDITH A. ANDERSON	969 TURKEY CREEK DR TULLAHOMA TN 37388	931-455-7851	105 W LINCOLN ST TULLAHOMA TN 37388	9314555407	
2. RYAN W. BARRY	109 BARRY HOLLOW LN SEWANEE TN 37375	931-636-3767	PO BOX 400 WINCHESTER TN 37398	9316363767	
3. LYDIA BARRY	109 BARRY HOLLOW LANE SEWANEE TN 37375	615-692-9374	109 BARRY HOLLOW LANE SEWANEE TN 37375	9316363767	
4. EVAN D. BARRY	1516 BLUE SPRINGS RD DECHERD TN 37324	615-962-0432	15555 SEWANEE HWY SEWANEE TN 37375	9316363767	
5. MICHELLE M. BENJAMIN	127 CARPENTER CIR SEWANEE TN 373752012	931-598-0921	201 1ST AVE NW WINCHESTER TN 373981645	931-967-0006	
6. JOSHLYN BINKLEY	504 PLATTENBURG ST WINCHESTER TN 37398	931-691-8393	724 N JACKSON ST TULLAHOMA TN 37388	931-455-2227	
7. MISTY D. BRANTLEY	366 BRANTLEY FARM LANE BELVIDERE TN 37306	256-655-0394	1418 DINAH SHORE BLVD WINCHESTER TN 37398	931-967-3342	
8. ROBERT S. BURNS	388 ALABAMA AVE SEWANEE TN 37375	423-504-5685	388 ALABAMA AVE SEWANEE TN 37375	423-504-5685	
9. TEDDI K. CHRISCO	2323 GEORGIA CROSSING RD WINCHESTER TN 37398	931-607-6099	PO BOX 306 110 N FRONT DECHERD TN 37324	9319675596	
10. TARA T. COOK	1275 HEATHER WAY ESTILL SPRINGS TN 37330	931-247-1787	PO BOX 1955 TULLAHOMA TN 37388	931-455-4749	
11. DERRICK CRAWFORD	758 MARSHALL RD BELVIDERE TN 37306	931-581-8857	207 S CEDAR ST WINCHESTER TN 37398	931-967-2755	
12. FLOYD DON DAVIS	505 FLOWER LN DR ESTILL SPRINGS TN 37330	931-649-5301	705 DINAH SHORE BLVD WINCHESTER TN 37398	9319677000	
13. JAMIE ESKEW	334 WAGON ROAD ESTILL SPRINGS TN 37330	931-581-5574	494 GEORGE FRALEY PKWY WINCHESTER TN 37398	931-962-0123	
14. JEREMY DONALD FROST	771 SARVIS BRANCH RD ESTILL SPRINGS TN 373303539	931-581-9748	1244 S JACKSON ST TULLAHOMA TN 373884386	931-455-4181	
15. SARAH C. GILLIAM	578 COOK ROAD TULLAHOMA TN 37388	931-461-3230	578 COOK ROAD TULLAHOMA TN 37388	9314613230	
16. KELLY HALL	47 TIMBERLAKE DR ESTILL SPRINGS TN 37330	931-649-3798	100 HUDGINS ST ESTILL SPRINGS TN 37330	9316495188	
17. MICKEY HALL	2189 ROCK CREEK RD ESTILL SPRINGS TN 37330	931-649-3754	120 NORTH JEFFERSON ST WINCHESTER TN 37398	9319673888	
18. MARSHA H HAND	555 RIVA LAKE RD WINCHESTER TN 37398	205-329-1480	107 1ST AVE NE WINCHESTER TN 37398	9319679440	
19. MARILYN L. HARRIS	11159 OLD TULLAHOMA ROAD TULLAHOMA TN 37388	931-455-2813	804 1ST AVE TULLAHOMA TN 37388	9315635505	
20. NELSON HATCHETT	1807 BYPASS RD WINCHESTER TN 37398	931-967-7546	1807 BYPASS RD WINCHESTER TN 37398	9319677546	

SIGNATURE  
 CLERK OF THE COUNTY OF FRANKLIN, TENNESSEE

DATE

CERTIFICATE OF ELECTION OF NOTARIES PUBLIC  
 AS A CLERK OF THE COUNTY OF FRANKLIN, TENNESSEE I HEREBY CERTIFY TO  
 THE SECRETARY OF STATE THAT THE FOLLOWING WERE ELECTED TO THE OFFICE OF  
 NOTARY PUBLIC DURING THE MARCH 16, 2020 MEETING OF THE GOVERNING BODY:

NAME	HOME ADDRESS	HOME PHONE	BUSINESS ADDRESS	BUSINESS PHONE	SURETY
21. CHRISTY HOBBS	8222 STATE ROUTE 108 ALTA MONT TN 37301	931-636-0987	1411 MADISON ST SHELBYVILLE TN 37160	9319675578	
22. AMY C. HOLCOMB	620 HALFMOON ROAD WINCHESTER TN 37398	931-571-5598	1738 DECHERD BLVD DECHERD TN 37324	931-967-5578 ext 550	
23. JERRE MICHAEL HOOD	201 HOOD LANE WINCHESTER TN 37398	931-967-1818	156 1ST AVE NW WINCHESTER TN 37398	931-967-0838	
24. JENNIFER Y. HOUSLEY	716 SIX MILE BOARD RD BELVIDERE TN 37306	931-580-3808	494 GEORGE FRALEY PKWY WINCHESTER TN 37398	931-962-0123	
25. CANDIE T. HUMPHRIES	1601 OLD ESTILL SPRINGS RD TULLAHO MA TN 37388	931-581-7599			
26. JOE A. HUNT JR	405 WEBB ROAD WEST BELL BUCKLE TN 37020	931-967-2268	PO BOX 557 WINCHESTER TN 37398	9319672268	
27. NORRIS A. KESSLER III	27 FRANKLIN HEIGHTS DRIVE WINCHESTER TN 37398	931-581-2976	705 DINAH SHORE BLVD WINCHESTER TN 37398	9319677000	
28. CONSTANCE KING	3757 KEITH COVE RD WINCHESTER TN 37398	931-307-1137	1301 W MAIN STREET DECHERD TN 37324	931 967 5181	
29. TINA LINDSEY	318 SHADOWBROOK RD WINCHESTER TN 37398	931-703-6657	215 S COLLEGE ST WINCHESTER TN 37398	931-967-0626	
30. JEREMY LITTLE	950 COUNTRY ESTATES DR WINCHESTER TN 37398	931-308-5251	4055 TULLAHO MA HWY WINCHESTER TN 37398	931-967-2277	
31. CLAIRE R. LOVETT	588 CALDWELL RD SEWANEE TN 37375	931-636-2004	2160 COWAN HWY STE B WINCHESTER TN 37398	931-968-3511	
32. CATHERINE A. LUIZ	211 MICHAEL RD SEWANEE TN 373752665	931-222-0103	201 1ST AVE NW WINCHESTER TN 373981645	931-967-0006	
33. CLINTON L. MCCURRY	7861 LEXIE BEANS CREEK RD FLINTVILLE TN 37335	931-581-4831	207 S CEDAR ST WINCHESTER TN 37398	931-967-2755	
34. SCOTT MCKAY	285 WINDY KNOB WINCHESTER TN 37398	931-967-4434	DINAH SHORE BLVD WINCHESTER TN 37398	931-962-0123	
35. JENNIFER M. MYERS	8783 OLD TULLAHO MA RD ESTILL SPRINGS TN 37330	931-308-0278	16 S JEFFERSON ST WINCHESTER TN 37398	9319629008	
36. NIKKI NASH	1965 OWL HOLLOW RD BELVIDERE TN 37306	931-691-8478	494 GEORGE FRALEY PKWY WINCHESTER TN 37398	9319620123	
37. BETSY PEARSON	1570 HAWKINS COVE RD COWAN TN 37318	931 636 7472	2630 DECHERD BLVD DECHERD TN 37324	9319683282	
38. CECELIA D. PRESTWOOD	108 GAUL ST ESTILL SPRINGS TN 373303307	931-636-1481	305 1ST AVE SE WINCHESTER TN 373981542	931-967-6100	
39. JEFFREY L. SMITH	324 BRYAN DRIVE WINCHESTER TN 37398	931-967-2461	2433 DECHERD BLVD WINCHESTER TN 37398	931 967 2219	
40. ANA M. SMITH	22 MAPLE RD HUNT LAND TN 37345	931-308-8884	207 S CEDAR ST WINCHESTER TN 37398	931-967-2755	

SIGNATURE

CLERK OF THE COUNTY OF FRANKLIN, TENNESSEE

CERTIFICATE OF ELECTION OF NOTARIES PUBLIC  
 AS A CLERK OF THE COUNTY OF FRANKLIN, TENNESSEE I HEREBY CERTIFY TO  
 THE SECRETARY OF STATE THAT THE FOLLOWING WERE ELECTED TO THE OFFICE OF  
 NOTARY PUBLIC DURING THE MARCH 16, 2020 MEETING OF THE GOVERNING BODY:

NAME	HOME ADDRESS	HOME PHONE	BUSINESS ADDRESS	BUSINESS PHONE	SURETY
41. JANA SMITH	2725 ROBINSON CREEK ROAD HUNTLAND TN 37345	931 607 7887	12 SAWMILL LANE ELORA TN 37328	931-937-8581	
42. SHIRLEY M. STATUM	696 SARVIS BRANCH RD ESTILL SPRINGS TN 37330	931-967-4631		931-580-3662	
43. JENNIFER A. STINES	710 N JEFFERSON ST WINCHESTER TN 37398	931-691-1658	1 S JEFFERSON ST WINCHESTER TN 37398	931-967-2541	
44. CLINTON H. SWAFFORD	205 SWAFFORD LANE WINCHESTER TN 37398	931 967 3262	120 N JEFFERSON ST WINCHESTER TN 37398	931 967 3888	
45. ESTEL R THRONEBERRY	810 OLD MANSFORD RD WINCHESTER TN 37398	931-967-2755	207 S CEDAR ST WINCHESTER TN 37398	931-967-2755	
46. DARCI TOLHURST	574 STURBRIDGE DR TULLAHOMA TN 37388	931-581-7860	121 S COLLEGE ST WINCHESTER TN 37398	931-361-4400	
47. ELAINE WADFORD	1389 CINDER PATH RD ESTILL SPRINGS TN 373303707	931-247-2751	1981 COWAN HWY WINCHESTER TN 373982454	931-967-513	

\_\_\_\_\_  
 SIGNATURE  
 CLERK OF THE COUNTY OF FRANKLIN, TENNESSEE